

KINGDOM OF CAMBODIA
Nation Religion King



Ministry of Agriculture, Forestry and Fisheries (MAFF)
CLIMATE-FRIENDLY AGRIBUSINESS VALUE CHAINS SECTOR PROJECT (CFAVC)



ADB Loan No.3661-CAM (COL)/8346-CAM (EF)
ADB Grant No.0579-CAM (EF)

Social
Semi

Safeguards
Annual Monitoring Report
(January- June 2022)

Social Safeguards

Semi Annual Monitoring Report
January- June 2022

Cambodia: Climate-Friendly Agribusiness Value Chains Sector Project

**ADB Loan No. 3661-CAM (COL)/8346-CAM (EF)
Grant No. 0579-CAM (EF)**

This report is prepared by the Project Management Unit of the Climate-Friendly Agribusiness Value Chains Sector Project for the Government of the Kingdom of Cambodia and the Asian Development Bank.

NOTE

- (i) In this report, "\$" refers to US dollars.

This safeguard monitoring report is a document of the borrower. The views expressed herein do not necessarily represent those of ADB's Board of Directors, Management, or staff, and may be preliminary in nature.

In preparing any country program or strategy, financing any project, or by making any designation of or reference to a particular territory or geographic area in this document, the Asian Development Bank does not intend to make any judgments as to the legal or other status of any territory or area.

List of Abbreviation

ADB	Asian Development Bank
AH	Affected Household
AP	Affected Person
COD	Cut-off--Date
COI	Corridor of Impact
DED	Detailed Engineering Design
DMS	Detailed Measurement Survey
DIMDM	Department of Internal Monitoring and Data Management
DRP	Detailed Resettlement Plan
GDR	General Department for Resettlement
GMS	Greater Mekong Sub-region
GRC	Grievance Redress Committee
GRM	Grievance Redress Mechanism
IOL	Inventory of Loss
IRC	Inter-ministerial Resettlement Committee
IRC-WG	Inter-ministerial Resettlement Committee Working Group
LAR	Land Acquisition and Resettlement
LARF	Land Acquisition and Resettlement Framework
MAFF	Ministry of Agriculture, Forestry and Fisheries
MEF	Ministry of Economy and Finance
MOP	Ministry of Planning
MOWRAM	Ministry of Water Resources and Meteorology
MRD	Ministry of Rural Development
MLMUPC	Ministry of Land Management, Urban Planning and Construction
PDRD	Provincial Department of Rural Development
PGRC	Provincial Grievance Redress Committee
PIB	Public Information Brochure
PIC	Project Implementation Consultants
PIU	Project Implementation Unit
PMU	Project Management Unit
PRSC	Provincial Resettlement Sub-Committee
PRSC-WG	Provincial Resettlement Sub-Committee-Working Group
RCS	Replacement Cost Study
RGC	Royal Government of Cambodia
ROW	Right-of-Way
RD3	Resettlement Department 3
SEO	Social and Environment Officer
SES	Socio-economic Survey
SOP	Standard Operation Procedures
SPS	ADB's Safeguard Policy Statement

Table of Contents

EXECUTIVE SUMMARY	1
1. PROJECT OVERVIEW, GENERAL SAFEGUARD MATTERS	3
1.1. PROJECT OVERVIEW	3
1.2. SOCIAL SAFEGUARDS COMPONENTS AND UPDATE OF THE PROJECT	4
1.3. PROJECT'S SOCIAL SAFEGUARDS PROGRESS IN PLANNED ACTIVITIES AS OF 30 JUNE 2022	8
1.3.1. Activity 1.a: Upgrading & Climate Proofing of Irrigation subprojects	8
1.3.2. Activity 1.c: Upgrading and Climate Proofing of Farm Road subprojects	9
1.4. INDIGENOUS PEOPLE AND/OR ETHNIC MINORITY GROUPS.....	10
1.5. GRM	10
1.5.1. Grievance Redress Process	12
1.5.2. Complaint Handling and Corrective Action Plan.....	13
1.5.3. Compensation disbursement to vulnerable AHs	14
1.6. DISCLOSURE	15
2. INDIGENOUS PEOPLE PERFORMANCE AND MONITORING	15
3. COMPLIANCE WITH SAFEGUARDS RELATED PROJECT COVENANTS.....	15
4. PUBLIC CONSULTATION, INFORMATION DISCLOSURE, CAPABILITY BUILDING.....	21
5. CONCLUSIONS AND RECOMMENDED ACTIONS	23

List of Figure

FIGURE 1: PUBLIC CONSULTATION MEETING AND PIBS DISTRIBUTION FOR MOWRAM	21
------------------------------------------------------------------------------	----

List of Tables

TABLE 1: BUDGET AND FUNDING ARRANGEMENTS CFAVC (US\$)	4
TABLE 2: BATCH-WISE LIST OF IRRIGATION SUBPROJECTS	6
TABLE 3: CURRENT STATUS OF SOCIAL SAFEGUARDS SCREENING/DOCUMENTATIONS	8
TABLE 4: CURRENT STATUS OF SOCIAL SAFEGUARD DOCUMENTATIONS – CFAVC BATCH I FARM ROAD PROGRAM.....	9
TABLE 5: COMPOSITION OF TBOUNG KHMUM GRIEVANCE REDRESS COMMITTEE	11
TABLE 6: COMPOSITION OF KAMPONG CHAM GRIEVANCE REDRESS COMMITTEE	11
TABLE 7: COMPOSITION OF TAKEO GRIEVANCE REDRESS COMMITTEE	11
TABLE 8: COMPOSITION OF KAMPOT GRIEVANCE REDRESS COMMITTEE.....	12
TABLE 9: NUMBER OF COMPLAINT/CAPS AS OF THIS REPORTING PERIOD JAN-JUNE 2022	14
TABLE 10: LIST OF SUBPROJECTS CONFIRMED VULNERABLE AHS RECEIVED FULL COMPENSATION ..	15
TABLE 11: COMPLIANCE WITH SOCIAL SAFEGUARDS RELATED PROJECT COVENANTS	15
TABLE 12: MOWRAM IRRIGATION SUB-PROJECTS, PARTICIPANTS DURING PCM	21

Annex

ANNEX 1: TRAPEANG RUN IRRIGATION SUBPROJECT.....	25
ANNEX 2: KBAL TUEK MONITORING AND CORRECTIVE ACTION PLAN (CAP).....	27
ANNEX 3: TOUL PRING MONITORING AND CORRECTIVE ACTION PLAN (CAP).....	29
ANNEX 4: PREY KDOUCH MONITORING AND CORRECTIVE ACTION PLAN (CAP).....	30
ANNEX 5: KRAING EMPIL MONITORING AND CORRECTIVE ACTION PLAN (CAP).....	33
ANNEX 6: TRAPEANG TROS BATCH I IRRIGATION SCHEME IN TBK.....	39
ANNEX 7: TAKEO ROAD BATCH I MONITORING AND CORRECTIVE ACTION PLAN (CAP).....	41
ANNEX 8: TBK ROAD BATCH I MONITORING AND CORRECTIVE ACTION PLAN (CAP).....	49
ANNEX 9: MONITORING TO 20 UNITS OF WAREHOUSES/STORAGES, 3 PADC AND 3 MEW.....	62
ANNEX 10: LOCAL GRM FOR BOTH SUBPROJECTS IN KHMER AND ENGLISH.....	63
ANNEX 11: ESTABLISHMENT OF AN INTER-MINISTERIAL COMMISSION TO ADDRESS THE IMPACTS FOR CFAVC.....	67
ANNEX 12: GRM FOCAL POINTS (LETTER FROM MRD TO MEF REQUESTING GRM FOCAL POINTS ESTABLISHMENT).....	68
ANNEX 13: GRM ESTABLISHMENT AND GRIEVANCE REDRESS MECHANISM (GRM).....	70
ANNEX 14: COMMUNE GRM LEVEL ESTABLISHMENT.....	73
ANNEX 15: PROGRESS OF ONGOING CIVIL WORK AND PROCUREMENT STATUS THAT LINKS TO SAFEGUARDS PREPARATION AND APPROVAL PROCESS.....	77
ANNEX 16: REMAINING SOCIAL SAFEGUARDS UNDER MOWRAM.....	79
ANNEX 17: REMAINING SOCIAL SAFEGUARDS UNDER MAFF.....	81
ANNEX 18: CONCLUSION AND RECOMMENDATION FROM ITP FOR PREY KDOUCH AND KRAING EMPIL	82
ANNEX 19: LIST OF ALL SUBPROJECTS UNDER MAFF, MOWRAM AND MRD RELATED TO IR & IP CATEGORY CLASSIFICATION.....	83
ANNEX 20: ESTABLISHMENT OF LOCAL GRM FOR 35 AC STORAGES.....	86
ANNEX 21: SCREENING CHECKLIST OF 35 AC STORAGES.....	106
ANNEX 22: PIB ON 35 UNIT OF AC STORAGES.....	211

EXECUTIVE SUMMARY

1. The Ministry of Agriculture, Forestry and Fisheries (MAFF), in cooperation with the Ministry of Water Resources and Meteorology (MOWRAM), of the Royal Government of Cambodia (RGC), is implementing the Climate-Friendly Agribusiness Value Chains Sector Project (CFAVC/the Project), with financial assistance from the Asian Development Bank (ADB). The primary objective of the Project is to improve the competitiveness of agricultural value chains in Kampong Cham and Tboung Khmum provinces along the Greater Mekong Sub-region (GMS) southern economic corridor, and Kampot and Takeo provinces along the south-coastal economic corridor. The Project was classified as category B for resettlement impacts and a Land Acquisition and Resettlement Framework (LARF) was prepared and approved in October

2. The CFAVC project has 3 outputs:

- Output 1: Critical agribusiness value chain infrastructure improved and made climate resilient.
- Output 2: Climate-smart agriculture and agribusiness promoted.
- Output 3: Enabling environment for climate-friendly agribusiness enhanced.

3. The project cost is estimated at \$ 141.04 million and is funded by a) \$ 90 OCR million loan (No 3661-CAM (COL) from the ADB, b) \$ 30 million grant (No 0579-CAM EF) and \$ 10 million loan (No 8346-CAM EF from the Climate Green Fund CGF), c) \$ 7.38 million contribution from the Government of Cambodia and an equivalent of \$3.66 million contribution from the beneficiaries mainly for the bio-digesters and compost huts which will become their own asset.

4. The Project's strategy is to avoid and minimize land acquisition and resettlement (LAR) impacts to the extent possible. The subprojects improvement, rehabilitation and new construction will not involve any land acquisition and relocation. However, there were some minor impacts on fruit trees, land usage and auxiliary structures. In some cases, the local inhabitants voluntarily donated these assets to the project, which have been documented in the Due Diligence Reports (DDR). Five of such DDRs for Batch I irrigation and two of such DDRs for Batch I rural roads have been prepared. In some cases, compensation payments were decided to be given to the vulnerable households, for which, one Detailed Resettlement Plan (DRP) was prepared for Batch I irrigation and two of such DRPs were prepared for Batch I rural road subprojects.

5. Among the nine irrigation subprojects under the Batch 1, eight subprojects were classified as Category C subprojects and the rest one as Category B. Among those with Category C categorization, civil works have been completed for one, while the works are ongoing for the other four. One DDR for another subproject is completed and currently being in the process of validation by ITP. For the other two Category C subprojects, a DDR was prepared, which is currently ongoing of ITP validation, as of 30 June 2022. For the Category B subproject, civil work has started in the free zones in May 2022. For the other areas, civil work will start upon completion of the compensation payment.

6. There are eight subprojects under Batch I rural road program in CFAVC project. Among these, four subprojects were screened as Category C, while the other four being Category B subprojects. For the two Category C subprojects in Kampot province, DDR was disclosed in ADB website. For those two Category C subprojects in Tboung Khnum province, the DDR was uploaded in ADB website in March 2022. The contractor has taken preparation for initiation of the civil works for these two subprojects. For the two Category B subprojects in Kampong Cham province, DRP was approved and uploaded in ADB website in March 2022. The compensation payment is not yet been done, progress of which will be reported in the SMR of Jul-Dec 2022. Once the compensation payment is done, civil work will be initiated. For the two Category B subprojects in Takeo province, the civil work is ongoing.

7. No indigenous or ethnic minority groups are living in the subproject for consideration under this SMR, as observed during SES survey and public consultation meetings. Thus, there was no update on the monitoring of social safeguards issues for indigenous people and/or ethnic minority groups.

8. The GRM has been also established for all type of subproject category B and C and the training had been provided by both GDR and PMU. As of this monitoring period, as part of agreed actions, additional trainings were provided to PIUs/GRM/GRC committees and local authorities ensuring their capacity in handling/resolving the complaint are strengthened.

9. The Local Grievance Redress Mechanism has been established for all categories C subprojects and the local GRM members had been explained by social safeguards experts how to process the complaint raised by villager. Each subproject in which civil works started, there is the information board with such information as PIB, Complain Form, GRC contacts.

10. There were four complaints raised during the construction at a subproject road in Takeo (TK3-1 PK0+35) and those complaints were completely resolved 09 May 2022 and it was recorded in the GRM system and reported in this monitoring report. Furthermore, number of CAPs as per agreed actions were also implemented for few subprojects including Kbal Tuek, Prey Kdouch, and Kraing Ampel Irrigations. The CAPs were mainly implemented following the ITP recommendations by realigning and or revising the DED and the change of location to avoid/mitigate the impacts to private/dispute properties. The details are provided in Table 10 and in the Annex files of this monitoring report.

11. In addition to that, as per agreed actions from 3 approved DDRs, compensation was fully paid to 30 Vulnerable AHs at this monitoring period Jan-June 2022 for 2 subproject locations (100%). Those 2 subprojects were approved following donation confirmations verified by External monitor (ITP) where 30 Vulnerable AHs are entitled for full compensations.

12. The executing agency and implementing agencies will be responsible for disclosing all safeguard reports at the provincial level and on the project website. During the project implementation period, all IEEs, social safeguards SEMR and semi-annual environmental safeguard monitoring reports will be submitted to ADB in every July, which will cover the reporting period of January to June, and in every January, which covers the reporting period of July to December for disclosure on ADB website and the PIC social safeguards experts will follow up and keep updated in the SEMR.

13. From the safeguards monitoring during the reporting period, the project is in compliance with the agreed-upon Safeguards related project covenants.

14. During the reporting period, a total of seven public consultation meetings were arranged, all under irrigation subprojects. Representatives from the PIU of the respective ministry, CS5 (FSDD) team, AHs and other community members participated in these meetings. A total of 101 participants participated in these meetings, among which, 21 were female. In every public consultation meeting, the team had clearly explained that if any subproject rehabilitation causes impact on private own asset, the compensation payment will be offered to those who get affected by the subproject or all AHs have the right to get compensation. The team also explained the details on the donation criteria and processes.

1. PROJECT OVERVIEW, GENERAL SAFEGUARD MATTERS

1.1. Project Overview

15. The Ministry of Agriculture, Forestry and Fisheries (MAFF), in cooperation with the Ministry of Water Resources and Meteorology (MOWRAM), of the Royal Government of Cambodia (RGC), is implementing the Climate-Friendly Agribusiness Value Chains Sector Project (CFAVC/the Project), with financial assistance from the Asian Development Bank (ADB). The primary objective of the Project is to improve the competitiveness of agricultural value chains in Kampong Cham and Tboung Khmum provinces along the Greater Mekong Sub-region (GMS) southern economic corridor, and Kampot and Takeo provinces along the south-coastal economic corridor.

16. The project is focused on enhancing the climate resilience of critical agriculture infrastructure and facilitating commercialization of 4 crops, viz. rice, maize, cassava, and mango production and has 26 main activities. The project further aims to increase crop productivity and diversification; improve the capacity for storage, processing, and quality and safety testing; and promote the use of solar and bioenergy. It finally also plans to strengthen the technical and institutional capacity for climate smart agriculture (CSA) and to create an enabling policy environment for climate-friendly agribusinesses.

17. The CFAVC project has 3 outputs as follows:

- **Output 1: Critical Agribusiness Value Chain Infrastructure Improved and Made Climate Resilient.** This outputs addresses infrastructure gaps to enhance competitiveness of the value chains of rice, maize, cassava and mango in target provinces. It involves rehabilitation and modernization of rural infrastructure to increase production and resource efficiency, reduce postharvest losses, and enhance quality and value chain links while reducing GHG emissions and increasing climate resilience. The project will rehabilitate water management infrastructure through strengthening of water resources, reshaping of water conveyance irrigation and drainage systems, and upgrading design standards to withstand climate variability and projected climate changes and install drip irrigation systems to improve yields and deliver exportable mango fruit.
- **Output 2: Climate Smart Agriculture and Agribusiness Promoted.** Key activities under this output include (i) deploying climate-resilient varieties; (ii) strengthening the capacity in climate-friendly production practices and technologies; and (iii) promoting farm mechanization and extension. The project will support the Cambodian Agricultural Research and Development Institute (CARDI) to produce, multiply and distribute climate resilient varieties of rice and maize and to improve weaning and acclimatization of mango and cassava germplasm. The project will train at least 40,000 farmers (of which 16,000 are women) on climate smart agriculture (CSA) practices. It will demonstrate laser land levelling to improve water use efficiency and enhance capacity of farmers' water user groups to operate, manage and maintain irrigation schemes. The project will construct and upgrade four farm mechanization workshops and four agribusiness training facilities to train farmer water user communities, women farmer networks and agricultural cooperatives in operation and maintenance of infrastructure and farm machinery.
- **Output 3: Enabling Environment for Climate Friendly Agribusiness Enhanced.** The project will assist the Ministry of Agriculture, Forestry and Fisheries (MAFF) and the Ministry of Commerce in creating an appropriate enabling policy environment for agribusinesses. Key activities include: (i) formulating climate-friendly agribusiness

policies and standards; (ii) promoting green finance and risk-sharing mechanisms; and (iii) supporting climate risk management through information and communication technologies (ICT). The project will provide support for agricultural product certification, quality and resilience standards, including Cambodia Good Agricultural Practice (CAMGAP) and organic fertilizer standards. The project will support cooperatives in becoming sustainable agribusiness ventures by linking up with the private sector and by establishing crop-centric public private partnership forums for each commodity value chain. The project will raise financial institutions' awareness on green finance and integration of environmental and climate risk screening criteria into credit application and reporting procedures. Using ICT, the project will provide weather, market and agronomic information with a view to create an enabling environment for more effective climate risk management.

18. The project cost is estimated at \$ 141.04 million and is funded by a) \$ 90 OCR million loan (No 3661-CAM (COL) from the ADB, b) \$ 30 million grant (No 0579-CAM EF) and a \$ 10 million loan (No 8346-CAM EF from the Climate Green Fund CGF), c) \$ 7.38 million contribution from the Government of Cambodia and an equivalent of \$3.66 million contribution from the beneficiaries mainly for the bio-digesters and compost huts which will become their own asset. Table 1 shows the distribution of the 2 loans and 1 grant totaling \$ 130 million. The 2 loans are mainly for infrastructure and project implementation costs, while training, workshops and climate-related activities are all funded by the CGF grant.

Table 1: Budget and Funding Arrangements CFAVC (US\$)

Activity	TOTAL Budget (US\$)	ADB Loan No 3661-CAM (COL)	CGF(US\$)	
			Loan Nr 8346-CAM (EF)	Grant no 0579-CAM (EF)
Irrigation, Ponds and Roads	78,796,750	60,537,190	9,963,900	8,295,660
Warehouses and laboratory	5,762,800	5,762,800	0	0
Other infrastructure	1,444,650	1,330,600	0	
Equipment, Materials, Goods and Implementation Costs	27,543,130	16,757,700	0	114,050
Incremental Operating Costs	4,681,030	4,187,100		10,785,430
Interest and Fees	1,460,710	1,424,610	36,100	493,930
Training, Workshops and Demonstrations	7,456,780	0	0	7,456,780
Biogas Plants and Compost Huts	2,854,150	0	0	2,854,150
TOTAL	130,000,000	90,000,000	10,000,000	30,000,000

1.2. Social Safeguards Components and update of the Project

1.2.1 Land Acquisition and Involuntary Resettlement

19. The Project's strategy is to avoid and minimize land acquisition and resettlement (LAR) impacts to the extent possible. The subprojects improvement, rehabilitation and new construction will not involve any land acquisition and relocation. Implementation of all physical works will be carried out within the existing width and alignment of the roads (in case of road projects, as shown in Table 4) and/or irrigation systems (in case of irrigation systems, as shown in Table 2). Implementation of all physical works will be carried out within the existing width and alignment of the roads and Implementation of all physical works will be carried out within the existing width and alignment of irrigation systems.

20. There were some minor impacts on fruit trees, land usage and auxiliary structures. In some cases, the local inhabitants voluntarily donated these assets to the project, which have been documented in the Due Diligence Report (DDR). Five of such DDRs for Batch I irrigation and two of such DDRs for Batch I rural roads have been prepared. In some cases, compensation payments were decided to be given to the vulnerable households, for which, one Detailed Resettlement Plan (DRP) was prepared for Batch I irrigation and two of such DRPs were prepared for Batch I rural road subprojects. Each approved report (DDR or DRP) is strictly implemented the key points such as:

- a Instruction to the contractor team not to cause any impact on private assets outside the COI otherwise it is responsible by the contractor.
- b Instruction to the ready established local GRM per addressed in each approved report (DDR/DRP) to ensure it is functioned in place with related document (complained forms, logbook...etc).
- c Interview the GRC member if there is any issue recorded during the civil work and the solution.
- d Place the notice on GRM, PIB...at the project site and at commune office.
- e Follow up on the recommendation/suggestions per each approved report (DDR/DRP).

21. The PIC social safeguards specialist has carried out the monitoring to all civil work subprojects as follow:

- a. **For Tboung Khmum irrigation subprojects**, at Kabal Tuek and Toul Pring irrigation subprojects: In early January 2022 the PIC team had conducted the instruction to villagers, local authorities, and contractor work team on Gender, Environmental and socials safeguards, related to the social safeguards the PIC social safeguards specialist had shared about the general information about the CFAVC and also instructed that the contractor will not cause any impact on private assets outside the COI and keep in touch with local authorities, informed to all participants that we had already established the GRM and explained how to redress the grievance. Activities are in Annex 2.3 for Kbal Tuek irrigation subproject and Annex 3 for Toul Pring irrigation subproject.
- b. **For Tboung Khmum road subprojects**, the CS5 Team had joined the PMU and PPIU on compensation payment making to all VAHs of Batch I road subprojects in TBK, Annex 8.1.4 shows the details and activities.
- c. **For Takeo Irrigation subprojects**, In April 2022 the PIC social safeguards specialist had carried out the corrective action for both Prey Kdouch and Kraing Empil irrigation subprojects, the PIC team had followed the recommendations per approved report (DDR) as follow.
 - For Prey Kdouch and Kraing Empil, realigned the DED for smaller width for Main Canal from PK0+400 to PK 0+700.
 - Realignment of the SC by dropping one section at TC1 of Prey Kdouch as shown in Annex 4.1.
 - For Kraing Empil subproject, Annex 5, Annex 5.1 shows the details per recommendation and action of approved DDR monitored during this monitoring period. This included some of important activities by strengthening the capacity of established GRM/GRC committee members, placing the PIBs and storing the Grievance Logbook, and complain forms following the approved DDR.
- d. **For Takeo Road subprojects**, In March 2022, the PIC team, MRD and PPIU representatives, also GDR representatives and Local Authorities had conducted the corrective action on few complaints/requests happened at the construction stage. This issue was raised during the safeguards clinic led by ADB safeguards team. Those issues were completely done with fruitful result as shown in the Annex 7.3 contained with the details showing that the issue was solved and no more pending issue at this monitoring period.
- e. **Annex 9 showing that** the PIC team (National and international social safeguards specialists) in March 2022 had carried out the monitoring to Kampot and Takeo and other two provinces carried out by local social safeguards specialist (Tboung Khmum and

Kampong Cham) with total of 20 units of AC storage and other 6 subprojects (3 Mechanization Engineering Workshops, MEW at Kampot, Kampong Cham and Tboung Khmum and 3 Provincial Agricultural Development Centers, PADC for Takeo, Kampong Cham and Tboung Khmum), there is no any issues during the monitoring in Jan to Jun 2022.

- f. **No activity for Kampong Cham** because there is no any civil work during the reporting period and the other activities during the DED conducted by CS5 (FSDD) team will be included in the next SEMR (Jul to Dec 2022).

1.2.2 Detailed Resettlement Plan

22. Among the two DRPs for rural road subprojects, the first one, covering two subprojects in Takeo Province, was already approved and uploaded in ADB website in September 2021. The second DRP covering two rural road subprojects in Kampong Cham Province was also approved and uploaded in ADB website in March 2022. However, since the compensation payment to all AHs have not yet been made, the civil works for these subprojects have not yet started.

23. The DRP covering the irrigation subproject in Tboung Khmum has been developed and it is currently under review by ADB as of this monitoring period.

24. For Batch II rural subprojects in KPT, TK and KPC, three DRPs are currently under development. GDR/IRC teams are presently conducting field works for development of these DRPs. The status for these will be updated in the next SMR of July to December 2022.

1.2.3 Due Diligence Report

25. Due Diligence Report (DDR) covering two irrigation subprojects namely 1) Toul Pring and 2) Kbal Tuek, the DDR was already uploaded in the ADB website in Jul 2021. The monitoring is ongoing under PIC/CS1 team, the updated information is provided in this SMR of Jan-Jun 2022. The DDR covering two irrigation subprojects in Takeo was also uploaded in the ADB website in December, 2021. Final social safeguards inspections for the subprojects under this DDR will be conducted in early July 2022, which will be included in the subsequent SMR of Jul-Dec 2022.

26. The Forth DDR covering 2 road subprojects in Tboung Khmum, was uploaded in the ADB website in March 2022. There were 22 Vulnerable Affected Households (VAH) that had LAR impact due to these subprojects having 92 affected people (APs), including 53 female APs. The compensation payment was made to all VAHs on 09 May 2022. A total of USD 3,534.27 was disbursed as compensation payment, out of which, USD 2,200 was disbursed as allowance, USD 1,189.50 as compensation for impacts on trees, USD 10.37 for use of land and USD 134.40 for secondary structure.

27. One other DDR for Batch I rural road subprojects and two DDRs for irrigation subprojects are currently under preparation. As soon as these are developed and approved, these will be disseminated, a list of irrigation subprojects is given in Table 2

Table 2: Batch-wise List of Irrigation Subprojects

No.	Package Number	Subproject Name	Commune	District	Province	Coordinates (UTM: 48 P)		Feasibility Study (FS) Det and Dail Engineering Design (DED)	Current Status
						Latitude X	longitude Y		
Batch Number I									

1	KP-TR-CW2	Trapeang Run Reservoir Scheme	Tani	Ankor Chey	Kamport	460642	1193073	Had Completely Done on DED	Completed civil work
2	CFAVC - MOWR AM-TBM-CW13.1	Kbal Teuk Reservoir Scheme	Phreah Theat	O Rang Ov	Tboung Khmum	554835	1310501		Implemented
3		Tuol Pring Reservoir Scheme	Mong Riev			563291	1329113		Implemented
4		Trapeang Tros Reservoir Scheme	Tmar Pech			563291	1329113		Waiting for compensation
5	CFAVC MOWR AM-KPC-CW14.1	Pram Kompheak Reservoir Scheme	Lvea Leu/Svay Teab	Chamkar Leu	Kampong Cham	531218	1361204		Handed over to ITP Validation 18 Apr 22
6		O'kamprok Feeding Canal	Preah Angdoun	Steung Trang		575689	1360998		Implemented
7	CFAVC MOWR AM-TKO-CW15.1	Prey Kdoch Reservoir Scheme	Trapeang Kranhoung	Tram Kak	Takeo	436121	1227059		Implemented
8		Kraing Empil Reservoir Scheme							437097
9	CFAVC MOWR AM-KPT-CW12-1	Takoch Reservoir Scheme	Srae Knong	Chum Kiri	Kamport	445284	1212032		Handed Over to ITP Validation 25 Apr 22
Batch Number II (2022)									
10	CFAVC - MOWR AM-KPT-CW12.2	Kandoal Feeding Canal	Kandoal/Thmei	Teuk Chhou	Kamport	419597	1180074	Apr 22 & Prepared Biding Doc	Screening process by CS5
11		Bravoek Pong Reservoir Scheme	Trapeang Pring/Koun Sath	Teuk Chhou		421180	1174794		
12		Trapeang Boeung Reservoir Scheme	Tramaeng/Krang Sbov/Sat Pong	Chhuk		442052	1197647		
13	CFAVC - MOWR AM-TBM-CW13.2	Tboung Damrei Reservoir Scheme	Chhuk	Krouch Chmar	Tboung Khmum	586531	1345733	Feb 22 Under Bidding Processes	Screening process by CS5
14		Kampong Raing Feeding Canal	Seda	Dambae		602326	1348505		
15	CFAVC - MOWR AM-KPC-CW14.2	Teuk Char West Reservoir Scheme	Beung Nay/Sampong Chey/Trapeang Kor	Prey Chhor	Kampong Cham	521112	1347610	Sept-Dec 22	Handed over to ITP for Validation 30 Jan. 23
16		Po Tatress Reservoir Scheme	Trab/Tang Krasang	Batheay		491103	1336779		
17	CFAVC - MOWR AM-TKO-CW15.2	Chrouk1 + Phlov Touk Feeding Canal	Phnom Den/Kiri Chong Kaoh /Kamnab	Kirivong	Takeo	490512	1175028	May-Jun 22	Handed over to ITP for Validation 30 Sept 22
18		Prey Romdeng Feeding Canal	Prey Romdeng/Ta Ou/Thnoat Chong Srang	Kirivong		471544	1167134		
19		Kwaeng Tayee Feeding Canal	Prey Yuthka	Koh Andet		495576	1179962		
Batch Number III in draft (2023)									
20	CFAVC - MOWR AM-TBM-CW13.3	Trapeang Ampil Reservoir Scheme	Chi Kor	Tboung Khmum	Tboung Khmum	564088	1310596	Feb-Mar 23	Plan to be completion and submitted to ITP by 30 May 2023
21		Choam Taheung Reservoir Scheme	Teuk Chrov/Chong Cheach	Dambae			602958		

22	CFAVC MOWR AM- KPC- CW14.3	Teuk Char East Reservoir Scheme	Beung Nay/Krouch/ Kor/Prey Chhor/Sour Saen	Prey Chhor	Kampo ng Cham	520444	133936 1	Jan- Feb 23	Handed DDR to ITP by 30 March 23
23	CFAVC - MOWR	Pralay 95 Feeding Canal	Krapom Chhuk	Koh Andet	Takeo	497485	118440 5	Jul-Aug 22	Handed DDR to ITP by 30 Novembe r 22
24	AM- TKO- CW15.3	Pralay 42 Feeding & pumping Station	Rominh/Pre y Khla	Koh Andet		492372	119142 0		
25	CFAVC -	O' Rumdoul Reservoir Scheme	Tram Kak	Kirivong	Takeo	451625	120613 0	Apr- May 23	Handed DDR to ITP by 30 July 23
26	MOWR AM- TKO- CW15.4	Sdok Sab Reservoir Scheme	Samraong	Tram Kak		451970	121414 0		
27		Pou Tasuy Reservoir Scheme	Kampeng	Kirivong		464188	117746 2		
28	CFAVC - MOWR AM- KPT- CW12 ...	Broteak Krola Reservoir Scheme	Koun Sat	Teuk Chhou	Kampo t	421827	117256 2		Back up
29	CFAVC - MOWR AM- TKO- CW15 ...	Ta Oum Reservoir Scheme	Kus	Tram Kak	Takeo	452467	121098 8		Back up

1.3. Project's Social Safeguards Progress in planned activities as of 30 June 2022

1.3.1. Activity 1.a: Upgrading & Climate Proofing of Irrigation subprojects

28. Among the nine Batch I irrigation subprojects, eight were categorized as Category C subprojects and one as Category B subprojects. Among those with Category C categorization, civil works have been completed for one, while it is ongoing for another four. One DDR for another subproject is completed and currently being in the process of validation by ITP. For the other two Category C subprojects, a DDR was prepared, which is currently ongoing of ITP validation, as of 30 June 2022. For the Category B subproject, civil work has been started in the free zones in May 2022. For other areas, civil work will start upon completion of the compensation payment. Table 3 summarizes the progress of Social Safeguards Issues in the CFAVC Irrigation Program.

Table 3: Current Status of Social Safeguards Screening/documentations

Province		Schemes	Size (Ha)	IR/IP Categorization	Status as of 30 June 2022
1	Kampot	Trapeng Run	100	C	• The civil work was completed.
2		Takoch	450	C	• DDR is completed, being process of validation by ITP
3	Takeo	Prey Kdouch	550	C	• 1 DDR covers these two subprojects, currently these two subprojects are ongoing of civil works
4		Kraing Empil	200	C	
5	Kampo ng Cham	Pram Kumpheak	635	C	• 1 DDR covers two subprojects, currently these two subprojects are ongoing of ITP validation processing
6		O Krampok	320	C	
7	Tboung	Kbal Teuk	250	C	• This DDR was already submitted to ADB for disclosure by 3 rd week of June
8	Khnum	Toul Pring	100	C	

Province		Schemes	Size (Ha)	IR/IP Categorization	Status as of 30 June 2022
					2021 from MOWRAM-PMU, civil works for these two subprojects are ongoing
9		Teapeang Tros	350	B	<ul style="list-style-type: none"> civil works started at free zones in mid-May 2022, while other sections are not yet started (waiting for compensation payment making)

1.3.2. Activity 1.c: Upgrading and Climate Proofing of Farm Road subprojects

29. As indicated before, there are eight subprojects under Batch I rural road program in CFAVC project. Among these, four subprojects were screened as Category C, while the other four being Category B subprojects. For the two Category C subprojects in Kampot province, DDR was disclosed in ADB website. For those two Category C subprojects in Tboung Khnum province, the DDR was uploaded in ADB website in March 2022. The contractor has taken preparations for initiation of the civil works for these two subprojects. The Table 4 shows the details of the planning of the farm-road program over the project lifetime.

30. For the two Category B subprojects in Kampong Cham province, DRP was approved and uploaded in ADB website in March 2022. The compensation payment is not yet been done, progress of which will be reported in the SMR of Jul-Dec 2022. Once the compensation payment is done, civil work will be initiated.

31. For the two Category B subprojects in Takeo province, the civil work is ongoing. While implementing the civil works, there were some unanticipated LAR impacts on four households. These were resolved on 9th May 2022, details of which is given in Annex 7.

Table 4: Current Status of Social Safeguard Documentations – CFAVC Batch I Farm Road Program

No	Province	Subproject name	Subproject No.	KM	IR/IP Categorization	Status 30 June 2022
1	Kampot	Chhouk-Chum kiri-Chres- NR No. 3	CW17a-CFAVC-MRD-KP-1-2020	11.90	Cat C, and the DDR is being process to get approval from ADB	The DDR was already consolidated with ITP comments and currently being process for NOL from ADB and disclosure in the website
2		Wat Toul Phcheuk- NR No. 41	CW17a-CFAVC-MRD-KP-2-2020	6.39		
3	Tboung Khnum	RN73-Khcheay- Wat Thmey	CW17c-CFAVC-MRD-TBK-5-2020	9.74	C	This DDR was already uploaded in the ADB website in March 2022 and the contractor has just mobilized the equipment to the site and set up the campsite, so the Next SMR will
4		Ta Pao-Sangkum Meanchey	CW17c-CFAVC-MRD-TBK-6-2020	12.00		

						describe in more details.
5	Kampong Cham	Toul Prak-Sambo-Sopheas	CW17d-CFAVC-MRD-KPC-7-2020	9.98	B	DRP was already uploaded in the ADB website in March 2022 (still waiting for compensation payment making), the green zones were already identified with participation from GDR, PIU, PPIU, Local Authorities and DED team, but the civil work is not yet started.
6		Sopheas-Anglol-O'Beng	CW17c-CFAVC-MRD-KPC-8-2020	4.32		
7	Takeo	Phlov Lek 122 (Khloug Tvea Wat Totea)-Phlov Tonle Bati	CW17b-CFAVC-MRD-TK3-2020	10.00	B	The civil works are ongoing, the summary of monitoring is in Annex 7
8		Wat Ang Andaet-Rumchek-Kraing Ampil	CW17b-CFAVC-MRD-TK4-2020	4.67		

1.4. Indigenous People and/or Ethnic Minority Groups

32. No indigenous or ethnic minority groups are living in the subproject areas under consideration for this SMR, as observed during SES survey and public consultation meetings. Thus, there was no update on the monitoring of social safeguards issues for indigenous people and/or ethnic minority groups.

1.5. GRM

33. The project has two types of Grievances Redress Mechanism (GRM) for both Category B and Category C subprojects. For the subprojects under Category B, GDR established Grievance Redress Committees (GRCs) in four provinces. Details of the GRCs are given in Annex 10, 11, 12, 13 and 14. Provincial Governors are the Chairs of these GRCs. The other type of GRC was established for Category C subprojects as shown in Table 5, 6, 7 and 8. In more detail, Table 5 presents the composition of the GRC for Tboung Khmum; Table 6 presents the composition of the GRC for Kampong Cham; Table 7 presents the composition of the GRC for Takeo; and Table 8 presents the composition of the GRC for Kampot.

34. For Category B subprojects, there was no complaints during the reporting period, and thus, no actions were required. While implementing the civil works in one of the Category C, there were some unanticipated LAR impacts on four households. These were resolved on 9th May 2022 through the GRC established for that particular subproject.

35. Each subproject in which civil works started, there is the information board with such information as PIB, Complain Form, GRC contacts

36. There was an issue of a complain occurred during construction at sub-project affected area PK 0+350 of TK3-1 and it was raised during the Safeguards Clinic led by ADB team and during

monitoring on 09 March 2022. The complaint was resolved with participation from GDR teams, PIU, PPIU, Local authorities, CS1/PIC team and AHs. **Annex 7** summarized the issue and solution.

Table 5: Composition of Tboung Khmum Grievance Redress Committee

No.	Name	Title	Position Assigned	Contact Details
1	Chiem Chansorphon	Governor	President	016 62 77 77
2	Hak Sokmakara	Deputy Governor	Vice President	012 95 57 77
3	Mao Dong	Chief of Administration Office	Vice President	07156 3 9999
4	Pauch Sothearith	Chief of PDLMU	Member	012 393981
5	Kim Tithya	Chief of PDEF	Member	012427407
6	Boun Sengsokvithea	Deputy Chief of Administration Office	Member	077 399994
7	Heng Piseth	Chief of PDAFF	Member	097 75 81 952
8	Relevant District, and Town Governors		Member	011 77 67 44
9	Em Picheyathanak	Chief, Inter-Sectoral Division	Member	092 666 089
10	Va Channoen	Deputy Chief, Inter-Sector Division	Member	017 49 13 27
11	Va Sothea	Officer, Inter-Sectoral Division	Member	092 27 63 567
12	Kim Panha	Officer, Inter-Sectoral Division	Member	088 3222444
13	Sao Borasy	Officer, Inter-Sectoral Division	Member	060 88 44 22
14	Representative from NGO	Neak Akpuiwat Sahakum NGO	Member	089 879 695

Source: Tboung Khmum Adm, Letter No. 007/21 issued on 08 February 2021, see Annex 7 for official letter of PGRC establishment

Table 6: Composition of Kampong Cham Grievance Redress Committee

No.	Name	Title	Position Assigned
1	H.E. Un Chanda	Provincial Governor	President
2	H.E. Heng Vanny	Vice-Governor	Vice President
3	Ms. Chan Vanny	Chief of PDEF	Vice President
4	Mr. Ma Hody	Chief of PDLMU	Member
5	Mr. Sok Chenda	Vice Chief of Administration	Member
6	Relevant District, and Town Governors	District/Town Governors	Members
7	Representative of NAS	CSO	Member

Source: Kampong Cham Adm, Letter No. 277/21 issued on 08 November 2021, see Annex 8 for official letter of PGRC establishment

Table 7: Composition of Takeo Grievance Redress Committee

No.	Name	Title	Position Assigned
1	Mr. Khann Sokha	Deputy Governor	President
2	Mr. Noun Sothea	Chief of PDLMU/PC	Vice President
3	Mr. Hor Bunwath	Chief of PDEF	Vice President
4	Ms. Phou Soksreyneang	Provincial Law and Public Safety Officer	Member
5	Relevant District, and Town Governors		Members
6	Mr. Chhe Soy	Commune Chief	Member
7	Mr. Yin Yong	MRD-PMU	Environment and Social

			Officer
8	Mr. Por Leang Oun	President, World Vision	Member

Source: Takeo Adm, Letter No. 115 issued on 11 August 2020, see Annex 13 for official letter of PGRC establishment

Table 8: Composition of Kampot Grievance Redress Committee

No.	Name	Title	Position Assigned
1	H.E Cheav Tay	Provincial Governor	President
2	Mr. Danh Sary	Chief of PDLMUPOC	Vice President
3	Mr. Yen Bun An	Chief of PDEF	Vice President
4	Relevant District, and Town Governors		Member
5	Mr. Im Bunna	Multi sectors office chief	Member
6	Mr. Duk Savouern	Provincial Law and Public Safety Officer	Member
7	Mr. Por Leang Oun	President, World Vision	Member

Source: Kampot Adm Letter No. 032/20 issued on 01 April 2020, see Annex 14 for official letter of PGRC establishment

37. A GRC is proposed to be a minimum 7-member body established at the Subproject area. The committee may at any time co-opt any member to help resolving grievances if it deems necessary. GRC will function at three levels or tiers to handle grievances:

- (i) the first level will be in the community at the level of concerned Village Chief.
- (ii) the second level will be at the district level; and
- (iii) the third level, before going to the judicial system, will be at the Provincial Grievance Redress Committee (PGRC).

1.5.1. Grievance Redress Process

38. The grievance will be handled through a 3-step formal approach as outlined in RGC's Land Acquisition and Involuntary Resettlement: Standard Operating Procedures (SOP) for Externally Financed Projects in Cambodia (2018). However, prior to the First Step, the AH may informally seek the assistance of the commune chief or a community elder to discuss and find an amicable solution to his/her complaint or grievance with the leader of the PRSC-WG. This is done verbally and informally, and no recording is required, and moreover its aim is to resolve the matter to avoid lodging formal written complaints. Any activities in resolving grievances at this stage (commune-level) will be recorded by the commune authorities and reported in the quarterly internal monitoring reports. If this problem solving does not resolve the complaint to the satisfaction of the AH, s/he can seek the formal route for lodging the grievance. Formal lodging can be done verbally (to community elder or representative who will record the complaint) or in writing. The GRM the process as outlined in the SOP is detailed below:

(i) **First Step:** The aggrieved AH can lodge a written complaint to the Head of the District Office where the Subproject is located. The AH can bring a **community elder or representative** to mediate in the matter at the district level. The IRC-WG will appraise the Head of the District Office about the matter. The conciliation meeting must be held, and a decision taken within **15 working days** after the date of registration of the complaint by the District Office. If the complaint is resolved at the District Level to the satisfaction of the AH, the IRC-WG will inform GDR's Department of Internal Monitoring and Data Management (DIMDM), which will review and seek the approval of the Director General, GDR for appropriate remedial action. The AH will be informed in writing by the GDR of the decision and the remedial action that will be taken within **15 working days** from the receipt of the letter from the District Office. If the complaint is rejected at this stage, the District Office will inform the AH in writing and if the AH is not satisfied with the result, s/he can proceed to the next step and lodge a written complaint to the GDR for resolution.

(ii) **Second Step:** The GDR through its DIMDM will carry out a holistic review of the complaint and submit a report on its findings with the relevant recommendations, if any, to the Director General, GDR for a decision. It may also conduct a field visit to meet the aggrieved AH and the IRC-WG to gather the relevant details. The final report must be completed **within 15 working**

days from the date of receipt of the complaint and submitted to the Director General, GDR for a final decision within **5 working days** of receipt of the final report. In the event that the subject matter requires a policy level intervention, it will be referred to the IRC for a decision in which case **10 more working days** will be added to the deadline for final decision.

(iii) **Third Step:** The AH will submit a written complaint with the PGRC through the Provincial Governor's Office. The AH or a representative will be given an opportunity to present its case during the meeting and the PGRC may consider any compelling and special circumstances of the AH when reaching a decision. The GDR will send a representative, as a non-voting member, to provide explanation for the rejection of the complaint at the second step by the GDR. The decision of the PGRC must be reached on a consensus basis and will be final and binding except when the matter relates to any policy of the Government. Decisions on Government policy matters on LAR is decided by the IRC. The PGRC will have **30 working days** from the date of receipt of the complaint to reach a final decision. The decision of the PGRC will be sent to the IRC through the GDR for endorsement before taking any remedial action.

1.5.2. Complaint Handling and Corrective Action Plan

39. During this reporting period, GRM has been established for all subprojects involving IR category B and C:

- A well-defined grievance redress mechanism (GRM) was established for the Takeo Road Subprojects on 11 August 2020 to ensure that the AHHs grievances and complaints are addressed on land acquisition, compensation, and resettlement in timely and satisfactory manner. See Annex 10, Annex 11, Annex 12, Annex 13 and Annex 14 for detail GRC for all Category B subprojects. And the other subprojects will be included in the next SMR (Jul to Dec 2022).
- Each cat C subproject during this report period has already established the GRM as addressed in Annex 7 to Annex 14 covering Irrigation, road and agriculture.
- Each local commune Grievance Redress Committee focal points were fully explained by TA social safeguards specialists as followed:
- How to make notification and recording the complaint the complaint from affected people,
- Coaching and provide practicing on fill up the complaint case into form (Attachment 4),
- Place the GRC contact numbers on notice board (commune focal points names, contact phone numbers),
- Public Information Brochure (PIB) with complaint procedure and PMU ESO's contact also explained
- MAFF-PMU had sent a letter to each PMU (MOWAM and MRD) since 09 December 2020 in the purpose of sending the nominating person to be as members of GRC per recommendation of independent third-party validation report; in respond, MOWRAM and MRD had replied with list of candidates back to Project Director for further actions.
- Based on recommendation of GRC establishment, PMUs and PPIUs decided to establish one for each province covered both environmental and social safeguards complaints.

40. During this reporting period, there was an unexpected impacts reported from four complaints under a subproject in Takeo Province, "The Rehabilitation of Lumpong Kasikam Samaky and Sdok Sdom Road". This road section is under construction where the contractor

requested the villagers to remove few secondary structures including fences, gate columns, one Java Plum tree and a concrete fence at PK 0+350 of Road ID TK3-1. Therefore, complaint handling action was undertaken to resolve these issues of these four complainants. The action was jointly carried out and implemented by the Implementing Agency (IA), CS1/PIC Consultants (social and environmental safeguards specialists, DTL, road engineer), Provincial Project Implementing Unit (PPIU), Local Authorities (Village and Communes of Lumpong and Komar Reachea, school principal) and all four Complainants. IRC-WG participated as observer were completely solved in presence of the four villagers and CFAVC Teams at 09:45AM on 09 Mar 2022. Table 9 shows the Complaint/CAPs as of this reporting period Jan-Jun 2022.

- Number of new grievances, if any, since last monitoring period: 04 requests and 03 CAPs
- Number of grievances resolved: 04 requests and 03 CAPs
- Number of outstanding grievances: 0

Table 9: Number of complaint/CAPs as of this reporting period Jan-June 2022

Type of Grievance	Details (Date, person, address, contact details, etc.)	Required Action, Responsibility and Timing	Resolution
Old Issues from Previous Reports Jan-Dec 2021			
None			
New Issues from This Report Jan-June 2022			
Unexpected impacts at TK3-1 road subproject in Takeo, PK0+35	Chem Chun, impact to front fence poles	Joint verification at field by IRC-WG, PMU/PIU, local authorities	Contractor agreed to support labor to relocate fence poles as requested
	So Varpp, impact to Front Gate Columns		Cash compensation paid to AH, Riel 300,000.00
	Khut Sareth, impact to Jambolan (Java Plum)		Cash compensation paid to AH, Riel 100,000.00
	Hour Coa, impact to concrete Gate		Cash compensation paid to AH, Riel 1,000,000.00
Land claim/dispute, Kbal Tuek Irrigation subproject, CAP	Land claim for a land plot reserved for FWUC office building	Joint verification and changed to new location	Replacement of new location (Annex 2.1 and 2.2 provided details of land dispute/new location confirmation)
Unexpected impacts to private properties, CAP	SC section PK 0+400 to 0+700 and TC section PK0+250 to 0+291, Prey Kdouch irrigation	Realignment and Joint field verification confirmed from all parties	Realignment confirmed and constructions worked at section without impacts
Unexpected impacts to private properties, CAP	Reservoir embankment, PK0+000 to 0+400, Krang Ampel irrigation	Realignment/section dropped, and Joint field verification confirmed from all parties	Sections with impacts dropped/realigned and constructions worked at section without impacts

1.5.3. Compensation disbursement to vulnerable AHs

41. In addition to that, as per agreed actions from 3 approved DDRs, compensation was fully paid to 30 Vulnerable AHs at this monitoring period Jan-June 2022 for 2 subprojects locations (100%). Those 2 subprojects were approved following donation confirmations verified by External monitor (ITP) where 30 Vulnerable AHs are entitled for full compensations. Annex 8.1.2, Annex 8.1.3 and Annex 8.1.4 and Annex 4.2, Annex 4.3 and Annex 4.4 are providing all detail of

compensation payment including pictures and the receipts of payment. Table 10 shows the VAH List of the two DDRs.

Table 10: list of subprojects confirmed vulnerable AHs received full compensation

No.	Sub-project name	Type	# Vulnerable AHs	Date paid	Remarks
1	Prey Kdouch	Irrigation	08	25 May 2022	Annex 4.2 to 4.4 provided details of VAHs and compensation amount
2	TBK road Batch I (TBK5 and TBK6) CW17c	Road	22	09 May 2022	Annex 8.1, 8.2 and Annex 8.1.4 provided details of VAHs and compensation amount

1.6. Disclosure

42. The executing agency and implementing agencies will be responsible for disclosing all safeguard reports at the provincial level and on the project website. And the PIC social safeguards specialist will follow up and keep update in every SEMR.

2. INDIGENOUS PEOPLE PERFORMANCE AND MONITORING

43. All the CFAVC Subprojects areas are under the jurisdictions of 4 provinces (Kampong Cham, Tboung Khmum, Kampot and Takeo) under 3 ministries (MRD, MOWRAM and MAFF).

44. No indigenous peoples/Ethnic minority groups are living in the above subproject areas as observed during the SES survey and public consultation meetings.

3. COMPLIANCE WITH SAFEGUARDS RELATED PROJECT COVENANTS

45. Table 11 shows the list of compliance with safeguards related loan and grant covenants. As it seems from the safeguards monitoring, the project is in compliance with the agreed-upon safeguards related project covenants.

Table 11: Compliance with social safeguards related project covenants

Product	Schedule	Para No.	Description	Remarks/Issues	Type	Compliance Status
Loan 3661	5	3	Land Acquisition and Involuntary Resettlement. The Borrower shall ensure that all land and all rights-of-way required for the Project, each Subproject and all Project facilities are made available to the Works contractor in accordance with the schedule agreed under the related Works contract and all land acquisition and resettlement activities are implemented in	To be complied.	Safeguards	Being comply with

Product	Schedule	Para No.	Description	Remarks/Issues	Type	Compliance Status
			compliance with (a) all applicable laws and regulations of the Borrower relating to land acquisition and involuntary resettlement; (b) Involuntary Resettlement Safeguards; (c) the RF; and (d) all measures and requirements set forth in the respective RP, and any corrective or preventative actions set forth in a Safeguard Monitoring Report. The Borrower shall ensure that no Subproject categorized as Category A under the SPS is financed under the Project.			
Loan 3661	5	4	Without limiting the application of the Involuntary Resettlement Safeguards, the RF or the RP, the Borrower shall ensure that no physical or economic displacement takes place in connection with the Subprojects until: (a) compensation and other entitlements have been provided to affected people in accordance with the RP; and (b) a comprehensive income and livelihood restoration program has been established in accordance with the RP.	Being complied. First package under advance action was put on hold until the project implementation consulting firm revisited the site and validate that there is minimal acquisition of land and no displacement of any main structures.	Safeguards	Comply

Product	Schedule	Para No.	Description	Remarks/Issues	Type	Compliance Status
Loan 3661	5	5	Indigenous Peoples. The Borrower shall ensure that the preparation, design, construction, implementation and operation of the Project, each Subproject and all Project facilities comply with (a) all applicable laws and regulations of the Borrower relating to indigenous people; (b) the Indigenous Peoples Safeguards; (c) the EMDF; and (d) all measures, and	To be complied.	Safeguards	Comply

Product	Schedule	Para No.	Description	Remarks/Issues	Type	Compliance Status
			requirements set forth in the respective IPP, and any corrective or preventative actions set forth in a Safeguards Monitoring Report. The Borrower shall ensure that no Subproject categorized as Category A under the SPS is financed under the Project.			
Loan 3661	5	6	<p>Human and Financial Resources to Implement Safeguards Requirements.</p> <p>The Borrower shall make available necessary budgetary and human resources to fully implement any EMP, RP and IPP.</p>	Being complied.	Safeguards	Additional Resources are being processed and Will be Complied in mid-term of 1 st QTR for year 2022
Loan 3661	5	7	<p>Safeguards - Related Provisions in Bidding Documents and Works Contracts.</p> <p>The Borrower shall ensure that all bidding documents and contract for works contain provisions that require contractors to:</p> <p>(a) comply with the measures and requirements relevant to the contractor set forth in the IEEs, the EMPs, the RPs and the IPPs (to the extent they concern impacts on affected people during construction), and any corrective or preventative actions set forth in a Safeguard Monitoring Report.</p> <p>(b) make available a budget for all such environmental and social measures.</p>	To be complied. First invitation for bids for civil works will be issued in April 2020.	Safeguards	Being complied with

Product	Schedule	Para No.	Description	Remarks/Issues	Type	Compliance Status
			<p>(c) provide the Borrower with a written notice of any unanticipated environmental, resettlement or indigenous peoples risks or impacts that arise during construction, implementation or operation of the Project that were not considered in the IEEs, the EMPs, the RPs and the IPPs;</p> <p>(d) adequately record the condition of roads, agricultural land and other infrastructure prior to starting to transport materials and construction; and</p> <p>(e) fully reinstate pathways, other local infrastructure, and agricultural land to at least their pre-project condition upon the completion of construction.</p>			
Loan 3661	5	8	<p>Safeguard Monitoring and Reporting. The Borrower shall do the following:</p> <p>(a) submit semiannual Safeguards Monitoring Reports to ADB and disclose relevant information from such reports to affected persons promptly upon submission;</p> <p>(b) if any unanticipated environmental and/or social risks and impacts arise during construction, implementation or operation of the Project</p>	To be complied.	Safeguards	To be complied with

Product	Schedule	Para No.	Description	Remarks/Issues	Type	Compliance Status
			that were not considered in the IEEs, the EMPs, the RPs, and the IPPs, promptly inform ADB of the occurrence of such risks or impacts, with detailed description of the even and proposed corrective action plan in accordance with the SPS; and (c) report any actual or potential breach of compliance with the measures and requirements set forth in the EMPs, the RPs or the IPPs promptly after becoming aware of the breach.			
Loan 3661	5	9	Prohibited List of Investments. The Borrower shall ensure that no proceeds of the Loan are used to finance any activity included in the list of prohibited investment activities provided in Appendix 5 of the SPS.	Being complied.	Safeguards	Comply
Loan 3661	5	10	Labor Standards, Health and Safety. The Borrower shall ensure that the core labor standards and the Borrower's applicable laws and regulations are complied with during Project implementation. The Borrower shall include specific provisions in the bidding documents and contracts financed by ADB under the Project requiring that the contractors, among others, (a) comply with all applicable labor laws and regulations of the Borrower; (b) do not use	To be complied.	Safeguards	Comply

Product	Schedule	Para No.	Description	Remarks/Issues	Type	Compliance Status
			child labor; (c) do not discriminate workers in respect of employment and occupation; (d) do not use forced labor; and (f) disseminate information on the risks of sexually transmitted diseases, including HIV/AIDS, to the employees of contractors engaged under the Project and to members of the local communities surrounding the Project areas, particularly women.			
Loan 3661	5	11	The Borrower shall strictly monitor compliance with the requirements set forth in this paragraph and provide ADB with regular reports.	Being complied.	Safeguards	Comply
Loan 3661	5	12	Gender and Development. The Borrower shall ensure that the (a) GAP is implemented in accordance with its terms; (b) the bidding documents and contracts include relevant provisions for contractors to comply with the measure set forth in the GAP; (c) adequate resources are allocated for implementation of the GAP; and (d) progress on implementation of the GAP, including progress toward achieving key gender outcome and output targets are regularly monitored and reported to ADB.	To be complied.	Safeguards	Comply

4. PUBLIC CONSULTATION, INFORMATION DISCLOSURE, CAPABILITY BUILDING

46. During the reporting period, a total of seven consultation meetings were arranged, all under irrigation subprojects. Representatives from the PIU of the respective Ministry, CS5 (FSDD) team, AHs and other community members participated in these meetings. A total of 101 participants attended these meetings, among whom 21 were female.

47. In the consultation meetings the CFAVC Public Information Brochures (PIB) were distributed among the participants and the project affected people to make them aware on the project's provision of compensation to involuntary resettlement and Land Acquisition.

48. In each consultation meeting the participants were made aware of that i) they have the right to compensation on affected assets, ii) the voluntary donation criteria stated in the LARF with agreed between ADB and RGC in October 2017. They were informed that the subprojects which meet the following criteria may be considered under voluntary donation.

- i. the Subproject site is selected in full consultation with landowners and any non-titled affected people (APs);
- ii. voluntary donations do not severely affect the living standards of APs and the amount of to be acquired from each AH does not exceed 10% of the total assets and/or landholdings of the HH;
- iii. voluntary donations are linked directly to benefits for the AH;
- iv. any voluntary donation will be confirmed through written record and is subject to the DDR;
- v. there is an adequate grievance process in place;
- vi. no AH will be displaced from housing and severely affected; and
- vii. no affected household is vulnerable

Table 12: MOWRAM Irrigation Sub-projects, participants during PCM

No	Consultation	Date	Location	Participant
1	Consultation	12th March 2022	Thnal Beak Kerd	8 / 0 Female
2	Consultation	14th March 2022	Speu & Cheyyou	15 / 1 Female
3	Consultation	18th March 2022	Thnal Beak Kerd	27 / 8 Female
4	Consultation	19th March 2022	Ou Da	12 / 0 Female
5	Consultation	19th March 2022	Preah Andoung	21 / 7 Female
6	Consultation	19th March 2022	Pramath Dei	10/ 5 Female
7	Consultation	22nd March 2022	Preah Andoung	8 / 0 Female

Pram Kumpheak and O'kamprok irrigation subprojects

Figure 1: Public Consultation Meeting and PIBs Distribution for MOWRAM





5. CONCLUSIONS AND RECOMMENDED ACTIONS

49. From social safeguards point of view, the CFAVC project is in conformity with the loan requirements of ADB, as stated in the loan agreement and the approved LARF.

50. By the end of June 2022, IR/IP categorization of Batch I and Batch II subprojects of MAFF, MRD and MOWRAM have been completed. All 80 subprojects (80 units of storages/warehouses) under both batches of MAFF have been categorized as C based on the social safeguards criteria.

51. For MRD component, four subprojects under Batch I have been categorized as Category B, while the remaining 4 under Batch I have been categorized as Category C. Batch II, DMS for subprojects in Kampot, Takeo and Kampong Cham are underway by GDR. However, till date, these subprojects have been preliminarily classified as Category B subprojects. IOL/SES for the subprojects in Tboung Khmum has been done and categorized as Category C.

52. For MOWRAM components, Batch I irrigation subprojects have been categorized as category C. For Batch II subprojects, the categorization is undergoing by CS5 team following IOL and SES assessment results.

A total of seven public consultations were carried out during the reporting month. For every meaningful public consultation, the team had explained clearly that if any subproject rehabilitation causes impact on private own asset, the compensation payment will be offered to those who get affected by the subproject or all AHs have the right to get compensation. The team also explained the details on the donation criteria and processes.

53. The GRM has been also established for all type of subproject category B and C and the training had been provided by both GDR and PMU. As of this monitoring period, as part of agreed actions, additional trainings were provided to PIUs/GRM/GRC committees and local authorities ensuring their capacity in handling/resolving the complaint are strengthened.

54. The Local Grievance Redress Mechanism has been established for all categories C subprojects and the local GRM members had been explained by social safeguards experts how to process the complaint raised by villager. Each subproject in which civil works started, there is the information board with such information as PIB, Complain Form, GRC contacts.

55. There were four complaints raised during the construction at a subproject road in Takeo (TK3-1 PK0+35) and those complaints were completely resolved 09 May 2022 and it was recorded in the GRM system and reported in this monitoring report. Furthermore, number of CAPs as per agreed actions were also implemented for few subprojects including Kbal Tuek, Prey Kdouch, and Kraing Ampel Irrigations. The CAPs were mainly implemented following the ITP recommendations by realigning and or revising the DED and the change of location to avoid/mitigate the impacts to private/dispute properties. The details are provided in Table 09 and Annex files of this monitoring report.

56. In addition to that, as per agreed actions from 2 approved DDRs, compensation was fully paid to 30 Vulnerable AHs at this monitoring period Jan-June 2022 for 2 subprojects locations (100%). Those 2 subprojects were approved following donation confirmations verified by External monitor (ITP) where 30 Vulnerable AHs are entitled for full compensations.

57. As of this monitoring period, no indigenous people or ethnic minority are found living in all selected subprojects. Therefore, no further action/documentation is required for IP.

58. PMU/PIUs with supported from consulting service providers have conducted the monitoring to all CFAVC subprojects following the method as addressed in the LARF such as the number of AHs,

disaggregated by ethnicity and gender of household head, number of consultation meetings held, number of grievances registered, grievances resolved, number of compensation payments planned and actually made, are amongst key indicators. Other indicators would include:

- i. Compensation and entitlements computed at rates and procedures as provided in LARPs agreed between the Government of Cambodia and ADB;
- ii. Timely and complete disbursement of compensation to AHHs in accordance with the agreed LARPs, DDRs and as per agreement with the government;
- iii. Timely and complete delivery of relocation, income rehabilitation and rehabilitation allowances and measures;
- iv. (i) Public information, public consultation and grievance redress procedures are followed as described in the approved LARP;
- v. (v) Attention given to the priorities of AHHs regarding the options offered;
- vi. (vi) Public facilities and infrastructure affected by the project are restored promptly; and, (vii) The transition between resettlement and civil works is smooth
 - a. compensation must be fully paid to AHHs;
 - b. agreed rehabilitation measures must be in place; and
 - c. the acquired land must be free from all encumbrances before notice to proceed for civil works is issued.

Annex 1: Trapeang Run Irrigation Subproject

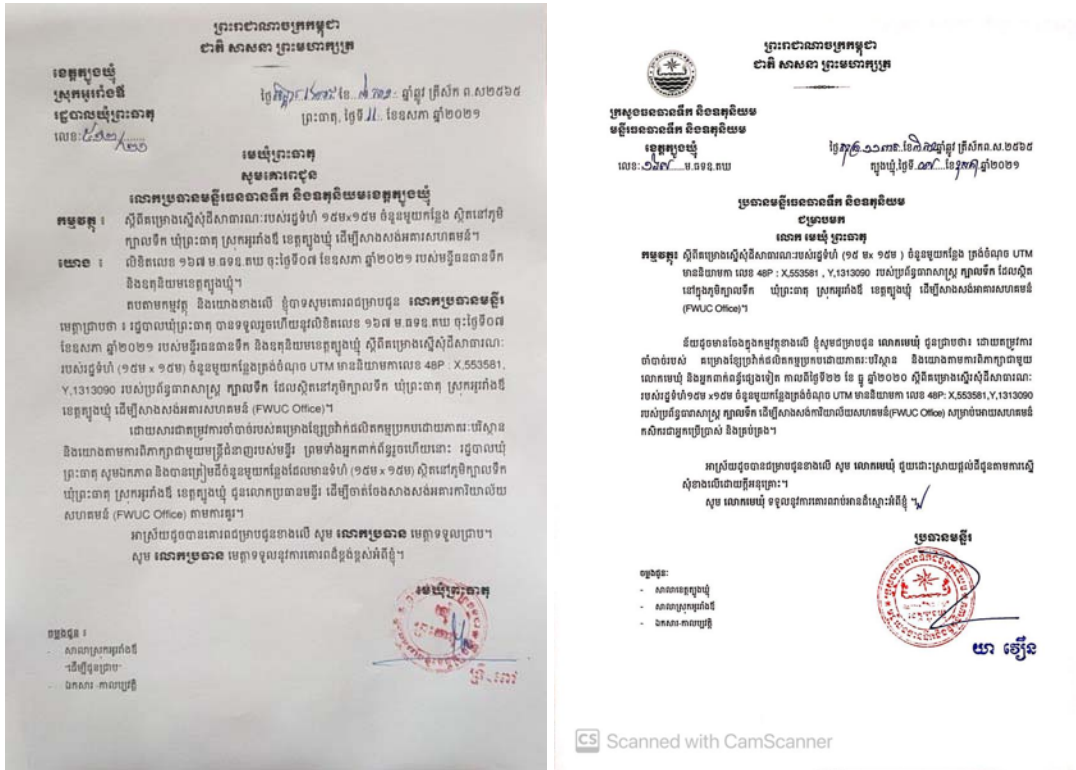
These below photos were taken since 2nd week of August 2021, the civil work was completed and the detail was included in the previous SMR version.



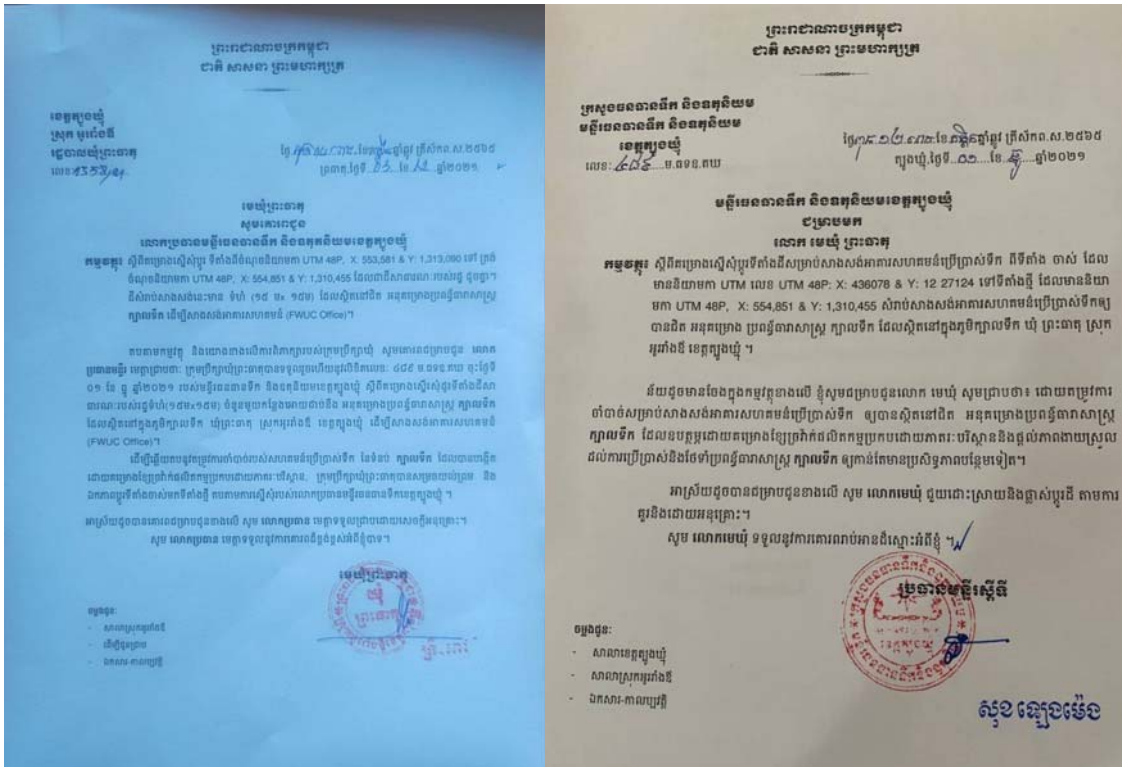


Some Trees are still remaining at Trapeang Run Irrigation Scheme

Annex 2: Kbal Tuek Monitoring and Corrective Action Plan (CAP)
Annex 2.1: Confirmation Letters between commune authority and PDOWRAM on Location of land for FWUC office construction (OLD LOCATION)



Annex 2.2: Confirmation Letters between commune authority and PDOWRAM on Relocation of land for FWUC office construction (Current LOCATION)



Annex 2.3: GRM Focal Persons and Strengthening on procedure and implementing*



**Activities on GRM strengthening and implementing to Preah Theat authority and Contractor representatives*

Annex 3: Toul Pring Monitoring and Corrective Action Plan (CAP)

There is no any complaint from Local GRC during this reporting period



PIB, Contacts of Local GRM, Complaint Form/Logbook are available at the commune office



Toul Pring irrigation subproject (Photo taking in April 2022)

Annex 4: Prey Kdouch Monitoring and Corrective Action Plan (CAP)

Annex 4.1: Monitoring in accordance with the approved DDR including with ITP recommendations

Independent Third Party (CFAVC)

Annex 3: Drone image of MC section that identified IR impacts.



During DDR preparation this section (from 0+400 to 0+700) of (MC) was proposed to mitigate the IR Impact, and

This realignment is currently constructed as mentioned in agreed DDR

Independent Third Party (CFAVC)

Annex 4: Drone image of SC1 section that dropped out with IR impacts (PK 1+450 to PK 1+900)



Independent Third Party (CFAVC)

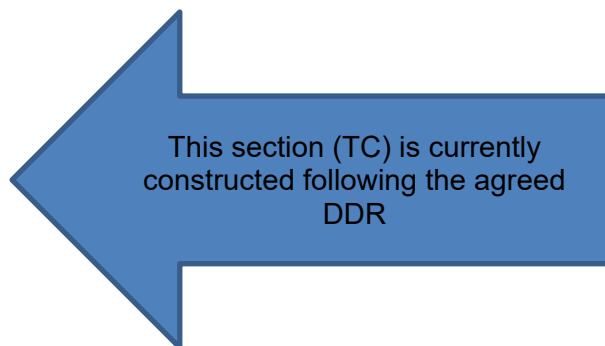
Annex 5: Drone image shows SC1 the new alignment from Pk 1+450 to Pk 1+900



The new alignment mentioned in the approved DDR is currently followed

Independent Third Party (CFAVC)

Annex 6: Drone image of TC1 location with section IR impacts.



Annex 4.2: List of Prey Kdouch VAH and Compensation Amount

No	Name	Age		Sex		Affected Assets							Amount
		Wife	Husband	M	F	Coconut	Wooden Fence (m)	Barb Wire Fence (m)	Concrete Fence (m2)	Palm	Angkanh	Net Wire Fence (m)	
1	Dul Don		57	1			90						90
2	Nhoy Rouer		64	1		1	35						35
3	Nouch Lorn		63	1					40			320	320
4	Ouk Ngoy		38	1		1		50			1		190
5	Oum Duok		76	1			50						61
6	Kim Sothea		38	1								20	60
7	Hem Saem	63			1		30						30
8	Bun Uok		48	1		1		50				67	67
Subtotal (A)				7	1	3	205	100	40	0	1	387	853
One-Time Cash Assistance for Each Vulnerable AH								8	Number	8		100	800
Subtotal (B)													800
Total Resettlement Cost = A + B													1,653

Sources: RCS report from Takeo DRP of CFAVC uploaded in ADB's website dated September 2021

Annex 4.3: Activities during compensation payment making



Annex 5: Kraing Empil Monitoring and Corrective Action Plan (CAP)

Annex 5.1: Grievance Redress Mechanism Committee (GRM)



Group Discussion on progress of approved DDR implementing related to GRM



Placed on the commune information board: PIB, Details contact of GRMC, Complaint Form Template



Handover the Complaint Logbook for grievance recording

This alignment is dropped and new alignment with lengthwas constructed closely to the reservoir

This is the new alignment and is currently constructed closed to the reservoir on the boundary of reservoir as we can see in the hard land title

Independent Third Party (CFAVC)

Annex 7: Drone image of Kraing Empil reservoir embankment (PK 0+000 to PK 0+400)



Independent Third Party (CFAVC)

Annex 7-7 provide with L Map and Kraing Empil reservoir boundary



Independent Third Party (CFAVC)

Annex 8: Drone Image of location FWUC



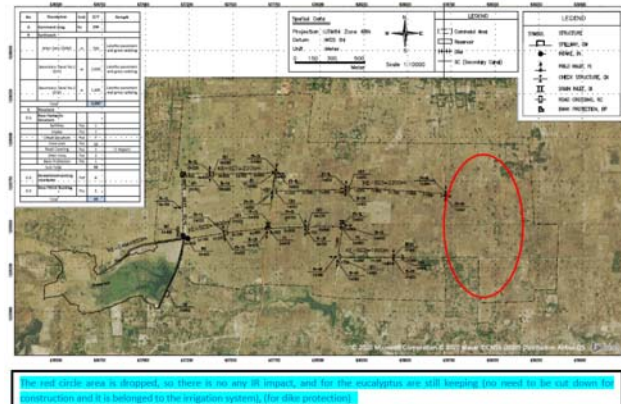
The land for Farmer Water User Committee (FWUC) office is now contained with the progress of the building construction as shown in photo (Right)

Independent Third Party (CFAVC)

Annex 9 : Drone image of SC1 the section involves with IR impacts.



Independent Third Party (CFAVC)



Independent Third Party (CFAVC)

Annex 10: Drone image of (KE)SC2 section with IR impacts



These sections (SC1 & SC2) at end points of both are not constructed per approved DDR (these two end points were dropped during DED/DDR preparation)

The photos with current status of each drop section for (CS1 and SC2) are attached below, (the coconut and mango farm)



Mango Farm (Dropped End point of SC1) Coconut Farm (Dropped end point of SC2)



The Information Board for each subproject is suggested to have at least 2 (one is at the construction site and another one is at the contractor site)

This information board will be included the Grievance Redress Mechanism (GRM) procedure and GRM Focal Persons contacts and the Public Information Brochure (PIB) in local language
1 set each for (Prey Kdouch and Kraing Empil)

Information Board



The PIC team has instructed to the contractor's representative to avoid of placing material on the private land, thus it is required to have a proper agreement in writing recognized by village or commune chief.

Annex 6: Trapeang Tros Batch I irrigation scheme in TBK



PDOWRAM/PPIU Director, Engineer, PIC Engineer, Gender, Environment and Social Safeguards Specialists during monitoring activities at Trapeang Tros irrigation subproject (Photo, June 2022)



Section With No IR Impact (Green Zone)



The sections where there is IR impact (no civil work) due to the compensation payment is not yet made



Complaint Logbook Handout



PIB, GRC Contacts and GRM


(Photo by 3rd week of June 2022)

Annex 7: Takeo Road Batch I Monitoring and Corrective Action Plan (CAP)

Annex 7.1 More Instruction on avoiding of unforeseen issue during construction



Annex 7.2: Information on PIB, GRM, Grievance and Grievance Logbook



Annex 7.3: Corrective Action Plan (CAP) on 4 Ahs Batch I_CW17b-C FAVC-MRD-TK3 14.67 km

Of

Rehabilitation of Lumpong Kasikam Samaky and Sdok Sdom Road Subprojects, Takeo Province

Background

The Corrective Action Plan (CAP) due to unexpected impacts on assets of 4 complainants/AHs caused by construction works outside the scope of Land Acquisition and Involuntary Resettlement (LAR) was implemented by constructor with participation of Officials of Implementing Agency (IA) Team, Local Authority and relevant Consultants. This activity was also observed by the Inter-Ministerial Resettlement Committee Working Group (IRC-WG). This action was done on 09 March 2022 in sub-project affected area.



Attendant List

No	Name	Sex	Position	From	H/P
1	Chhe Soy	M	Commune Chief	Lumpong	012579373
2	Ing Vanna	M	Project Manager	MRD	012958268
3	Jhon Bunvanny	M	PDRD Vice Director	Takeo	017271768
4	Oum Sith (Tara)	M	Social Safeguards Specialist	CS1/PIC	012214498
5	Heng Sok Kong	M	Road Engineer	CS1/PIC	099988880
6	Lean Phirun	M	Office Vice Chief	MRD	012822030
7	Chann Sokhorn	M	Commune Chief	Komar Reachea	012794517
8	Lim Ly	M	Commune Councilor	Komar Reachea	012410425
9	Leang Chhunly	M	School Director	Komar Reachea	012272892
10	Pen Khorn	M	Village Headman	Khnar Tong, Komar Reachea	0964583151
11	Chem Chun	M	villager	Komar Reachea	
12	So Varpp	M	villager	Komar Reachea	
13	Mao Vanchann	M	Environment Specialist	CS1/PIC	011956131
14	Sopha Sovannareth	M	Deputy Team Leader	CS1/PIC based at MRD	012889079
15	Monzurul Hok	M	Social Safeguards Specialist (in't)	CS1/PIC	

គោលការណ៍ប្រតិបត្តិការ

ល.រ	ឈ្មោះ	ភេទ	ឋានៈ	អង្គការ	លេខទូរស័ព្ទ	ហត្ថលេខា
1	ឈ្មោះ គីន ស៊ុយ	ប្រុស	ប្រធានក្រុម	ស្រុកលូម្បង	012579373	
2	ឈ្មោះ ឈីន វណ្ណា	ប្រុស	P/M	MRD	012958268	
3	ឈ្មោះ ហ៊ុន ប៊ុនវ៉ាន់	ប្រុស	ប្រធានបណ្ឌិត្យសភា	ស្រុកតាកែវ	017271768	
4	ឈ្មោះ អូម សិថ (តារា)	ប្រុស	ប្រធាន	CS1/PIC	012214498	
5	ឈ្មោះ អេង សុក កុង	ប្រុស	ប្រធាន	CS1/PIC	099988880	
6	ឈ្មោះ ឈីន ផិរុន	ប្រុស	ប្រធានបណ្ឌិត្យសភា	MRD	012822030	
7	ឈ្មោះ ច័ន្ទ សុកហ៊ុន	ប្រុស	ប្រធានក្រុម	ក្រុមប្រឹក្សាភិបាល	012794517	
8	ឈ្មោះ ឈីន លី	ប្រុស	ប្រធាន	—	012410425	
9	ឈ្មោះ ឈីន ច័ន្ទ ឈុន	ប្រុស	ប្រធាន	—	012272892	
10	ឈ្មោះ បេន ខ័រន	ប្រុស	ប្រធាន	ស្រុកខ្មែរត្បូង	0964583151	
11	ឈ្មោះ ចេម ច័ន្ទ	ប្រុស	ប្រជាជន	—		
12	ឈ្មោះ សូ វារ៉ាប់	ប្រុស	ប្រជាជន	—		
13	ឈ្មោះ ម៉ាវ វ៉ាន់ច័ន្ទ	ប្រុស	ប្រធាន	CFAVC	011956131	
14	ឈ្មោះ សុផា សុវណ្ណារេត	ប្រុស	ប្រធាន	CFAVC	012889079	
15	ឈ្មោះ MONZURUL HOK	ប្រុស	ប្រធាន	in't SSS		

List of Complainant

No	Name	Sex	Position	From
1	Chem Chun	M	Villager	Khnar Tong, Komar Reachea
2	So Varpp	M	Villager	Khnar Tong, Komar Reachea
3	Khut Sareth	F	Villager	Khnar Tong, Komar Reachea
4	Hour Koa	M	Villager	Khnar Tong, Komar Reachea

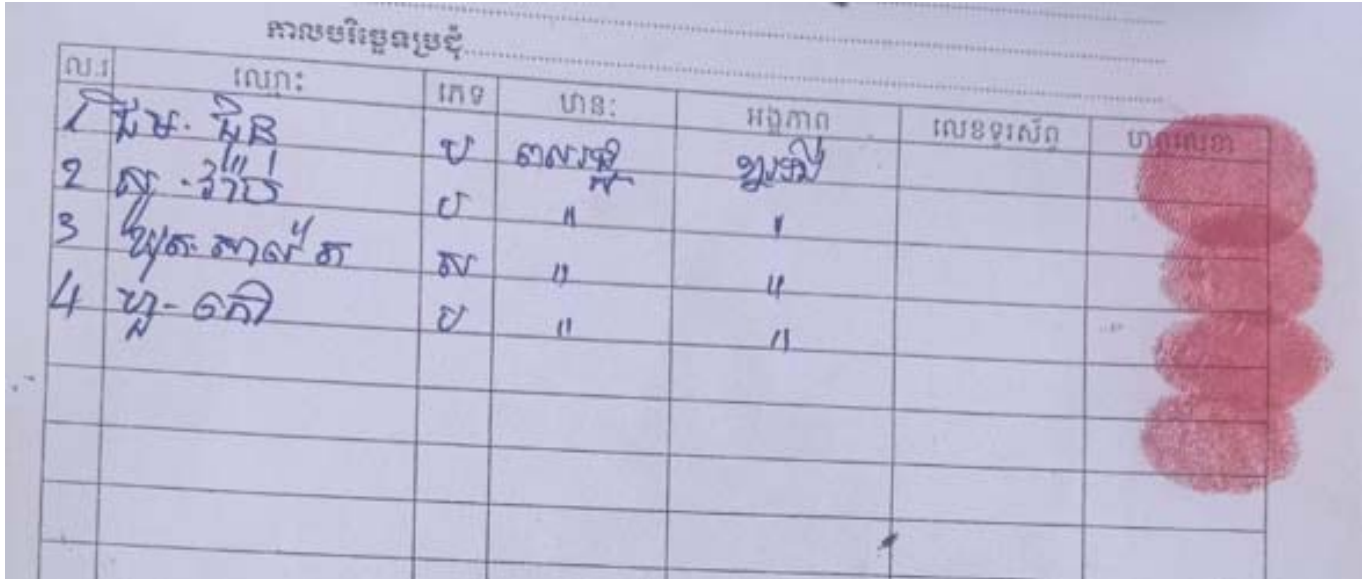


Table of issues and solution

No	Name	Case	Action Taken	Ref Photo
1	Chem Chun	Front Fence Poles	Removable and mitigation was applied	Photo 1
2	So Varpp	Front Gate Columns	She agreed to get 300,000 Riels	Photo 2
3	Khut Sareth	Jambolan (Java Plum)	100,000 Riels	Photo 3
4	Hour Koa	Concrete Gate	1,000,000 Riels	Photo 4

Photo 1: Front Fence Poles (Removable and mitigation was applied)



There are two fences owned by this land plot owner. The owner agreed to remove these fences for smooth implementation of construction works. The owner proposed to have support from Contractor to help in removing these fence poles and place inside the new fence in order to have a better view after the road is rehabilitated.

Photo 2: Front Gate Columns



Front Gate Columns owned by Ms. So Varpp, she agreed to remove her front gate columns herself and agreed to get 300,000 Riels

Photo 3: Jambolan (Java Plum)



This fruit tree owner was agreed to get 100,000 Riels

Photo 4: Concrete Fence

The Concrete Fence owned by Mr. Hour Kao, required 1 million Riel for removing his fence by himself

Conclusion:

This Corrective Action Plan (CAP) was done in conjunction with the participation of:

- 1- Implementing Agency (IA)
- 2- CS1/PIC Consultants (social and environmental safeguards specialists, DTI, road engineer)
- 3- Provincial Project Implementing Unit (PPIU)
- 4- Local Authorities (Village and Communes of Lumpong and Komar Reachea, school principal)
- 5- Complainants
- 6- IRC-WG (Observer)

The issues raised by 4 villagers at PK 0+350 of Road ID TK3-1 were completely solved in presence of the four villagers and CFAVC Teams at 09:45AM on 09 Mar 2022.

Noted:

This CAP will be added in the Social Safeguards Semi Annual Monitoring Report (Jan to Jun 2022)

Annex 8: TBK Road Batch I Monitoring and Corrective Action Plan (CAP)

No action has been started from Contract on civil work during 3rd week of June 2022)

The Batch I of TBK 2 road subprojects will be constructed following the approved DDR, but currently the civil work is not yet started. The contractor has just prepared the site camp, and mobilize the labor and the equipment to the site, and expected to be started in late June 2022, thus the details will be included in the next SMR Jul to Dec 2022. Any how the compensation payment has been made fully to all VAHs. As addressed in **Annex 8.1**.

Annex 8.1: Compensation Payment Making to TBK Batch I road subprojects

Annex 8.1.1: Summary List of Vulnerable Affected Households

Ministry of Rural Development

Climate-Friendly Agribusiness Value Chains Sector Project

Package No. : CW17c-CFAVC-MRD-TBK-5 & 6-2020

List of Vulnerable Affected Households

No	PK	RHS/ LHS	ឈ្មោះមេគ្រួសារ	ឈ្មោះប្រពន្ធរៀប	Name of VAHs	Commune	Village	Gender	Age	APs		Allowanc e US\$	Trees US\$	Land Use	Secondary Structures US\$	Total Cost US\$
										Female	Total					
1	1+200	R	ស៊ឹម យ៉េត		Sim Yeath	Dambae	Khcheay	M	72	3	3	100	84	-	-	184.00
2	1+850	L	ភីន សុន		Phin Son	Dambae	Khcheay	F	39	2	4	100	102	4.68	-	206.68
3	2+500	L	សុន សុនរ៉េត		Son Sokreth	Dambae	Khcheay	F	61	2	4	100	-	2.34	-	102.34
4	4+500	L	សុត្ត សៀន	(មេម៉ាយ)	Soth Soeun	Dambae	Trapeang Ruessei	M	61	1	1	100	69	-	-	169.00
5	3+900	R	កែវ ថន	ណា ម៉េង	Keo Thon	Dambae	Trapeang Ruessei	M	67	2	3	100	15	-	-	114.50
6	3+950	R	ប៊ុន ផល្លា	ប៊ុន ភាពា	Born Phalla	Dambae	Trapeang Ruessei	M	38	3	6	100	39	-	-	139.00
7	4+150	R	គៀង ចែម	ផង មូ	Keang Chaem	Dambae	Trapeang Ruessei	M	39	2	4	100	46	-	-	146.00
8	5+150	R	ឌុក ប្រង់ (មេម៉ាយ)		Dok Brong	Dambae	Trapeang Ruessei	M	32	2	3	100	77	-	-	177.00
9	5+200	R	តឹម រ៉ាន	ប៊ុញ ជេត	Tem Ran	Dambae	Trapeang Ruessei	M	38	2	6	100	81	-	-	181.00
10	5+250	L	ហម ឌី	(មេម៉ាយ)	Hom Ny	Dambae	Trapeang Ruessei	F	78	1	1	100	78	-	-	178.00
11	6+000 - 5+150	R+L	ណន ណយ	ណ័ន ណ័យ	Nom Noy	Dambae	Trapeang Ruessei	M	52	4	7	100	18	1.01	-	119.01
12	7+900	R	ជួប រឿន	តែត រូន	Chhub Roeun	Kouk Srok	Trapeang Chhuk	M	45	3	6	100	46	-	-	146.00
13	7+750	L	សាត ធឿន	(មេម៉ាយ)	Satt Theoun	Kouk Srok	Trapeang Chhuk	F	49	1	3	100	80	-	-	180.00
14	8+150	R	យ៉ុន យ៉ន	យ៉ុន យ៉ុន	Youn Yen	Kouk Srok	Trapeang Chhuk	M	40	2	5	100	73	-	-	173.00
15	8+200	R	ងួន ធឿន	ណយ ហន	Ngoun Thoeun	Kouk Srok	Trapeang Chhuk	M	51	4	8	100	109	-	-	209.00
16	8+250	L	យ៉ាន យ៉ន	យ៉ន យ៉ន	Yan Yin	Kouk Srok	Trapeang Chhuk	M	50	3	5	100	11	-	-	111.00
17	8+200	R	តឹម ថុន	តឹម ថុន	Thim Thoun	Kouk Srok	Trapeang Chhuk	M	65	2	3	100	9	-	-	109.00
18	8+350	L	យ៉ុន យ៉ុន	យ៉ន យ៉ន	Yon Youk	Kouk Srok	Trapeang Chhuk	M	46	3	4	100	78	-	-	178.00
19	2+800	R	យ៉ង់ ម៉ៅ		Yang Mao	Tuol Snoul	Toul Takaor	F	55	1	1	100	-	2.34	-	102.34
20	3+900	L	ដន ហ៊ិន		Dom Horn	Tuol Snoul	Sangkorn Meanchey	M	53	2	3	100	-	-	134.40	234.40
21	6+550	R	សា អាស	ស្រែត ជាត្រាស់	Sa Ah	Tuol Snoul	Toul Rokar	M	55	4	5	100	105	-	-	205.00
22	7+980	L	ហ៊ឹម ម៉ាអាត	ហ៊ឹម ម៉ាអាត	Him Maat	Tuol Snoul	Toul Trach	M	64	4	7	100	70	-	-	170.00
TOTAL:										53	92	2,200	1,189.50	10.37	134.40	3,534.27

បញ្ជីអាស័យដ្ឋានប្រជាជនស្រុកស្រីសោភ័ណ្ឌ ខេត្តកំពង់ចាម ឆ្នាំ ២០១៤ (TKS) ត្រីមាសទី ១ ឆ្នាំ ២០១៤

Table with 5 columns: ភូមិភាគឃុំ, ភូមិ, ប្រភេទ, ប្រជាជនសរុប, ប្រជាជនប្រកបរបរ. Includes sub-sections for ១. ប្រជាជន, ២. បង្កំ, ៣. ជនរងគ្រោះ, ៤. ប្រជាជនស្រី, ៥. ប្រជាជនស្រីស្រី. Total population: 184.00.

Handwritten signatures and red official stamps. Includes text: ឃុំស្រីសោភ័ណ្ឌ, ខេត្តកំពង់ចាម, ឆ្នាំ ២០១៤.

បញ្ជីអាស័យដ្ឋានប្រជាជនស្រុកស្រីសោភ័ណ្ឌ ខេត្តកំពង់ចាម ឆ្នាំ ២០១៤ (TKS) ត្រីមាសទី ២ ឆ្នាំ ២០១៤

Table with 5 columns: ភូមិភាគឃុំ, ភូមិ, ប្រភេទ, ប្រជាជនសរុប, ប្រជាជនប្រកបរបរ. Includes sub-sections for ១. ប្រជាជន, ២. បង្កំ, ៣. ជនរងគ្រោះ, ៤. ប្រជាជនស្រី, ៥. ប្រជាជនស្រីស្រី. Total population: 178.00.

Handwritten signatures and red official stamps. Includes text: ឃុំស្រីសោភ័ណ្ឌ, ខេត្តកំពង់ចាម, ឆ្នាំ ២០១៤.

បញ្ជីអាស័យដ្ឋានប្រជាជនស្រុកស្រីសោភ័ណ្ឌ ខេត្តកំពង់ចាម ឆ្នាំ ២០១៤ (TKS) ត្រីមាសទី ៣ ឆ្នាំ ២០១៤

Table with 5 columns: ភូមិភាគឃុំ, ភូមិ, ប្រភេទ, ប្រជាជនសរុប, ប្រជាជនប្រកបរបរ. Includes sub-sections for ១. ប្រជាជន, ២. បង្កំ, ៣. ជនរងគ្រោះ, ៤. ប្រជាជនស្រី, ៥. ប្រជាជនស្រីស្រី. Total population: 119.01.

Handwritten signatures and red official stamps. Includes text: ឃុំស្រីសោភ័ណ្ឌ, ខេត្តកំពង់ចាម, ឆ្នាំ ២០១៤.

បញ្ជីអាស័យដ្ឋានប្រជាជនស្រុកស្រីសោភ័ណ្ឌ ខេត្តកំពង់ចាម ឆ្នាំ ២០១៤ (TKS) ត្រីមាសទី ៤ ឆ្នាំ ២០១៤

Table with 5 columns: ភូមិភាគឃុំ, ភូមិ, ប្រភេទ, ប្រជាជនសរុប, ប្រជាជនប្រកបរបរ. Includes sub-sections for ១. ប្រជាជន, ២. បង្កំ, ៣. ជនរងគ្រោះ, ៤. ប្រជាជនស្រី, ៥. ប្រជាជនស្រីស្រី. Total population: 146.00.

Handwritten signatures and red official stamps. Includes text: ឃុំស្រីសោភ័ណ្ឌ, ខេត្តកំពង់ចាម, ឆ្នាំ ២០១៤.

ប្រតិបត្តិការវិនិយោគសាងសង់ និងប្រតិបត្តិការប្រតិបត្តិការ ក្នុងគម្រោងសាងសង់ដំណាក់កាលទី១
ស្រុក ក្រាំងស្រី (TRK.S) រដ្ឋបាល កែប្រែ និងប្រតិបត្តិការសាងសង់

Table with 5 columns: អង្គការ/សមាជិក (Organization/Member), ឈ្មោះ (Name), តំណាង (Representation), តំណាង (Representation), ប្រាក់ (Money). Rows include ក. ប្រតិបត្តិការ, ខ. គីឡូ, គ. លំហូរ, ឃ. អំណាច, ង. ប្រតិបត្តិការ. Total amount: 180.00.

Handwritten signatures and red circular stamps. Includes text like 'គុយ ស៊ីវិល' and 'អ៊ុយ ធីន'.

ប្រតិបត្តិការវិនិយោគសាងសង់ និងប្រតិបត្តិការប្រតិបត្តិការ ក្នុងគម្រោងសាងសង់ដំណាក់កាលទី១
ស្រុក ក្រាំងស្រី (TRK.S) រដ្ឋបាល កែប្រែ និងប្រតិបត្តិការសាងសង់

Table with 5 columns: អង្គការ/សមាជិក (Organization/Member), ឈ្មោះ (Name), តំណាង (Representation), តំណាង (Representation), ប្រាក់ (Money). Rows include ក. ប្រតិបត្តិការ, ខ. គីឡូ, គ. លំហូរ, ឃ. អំណាច, ង. ប្រតិបត្តិការ. Total amount: 173.00.

Handwritten signatures and red circular stamps. Includes text like 'គុយ ស៊ីវិល' and 'អ៊ុយ ធីន'.

ប្រតិបត្តិការវិនិយោគសាងសង់ និងប្រតិបត្តិការប្រតិបត្តិការ ក្នុងគម្រោងសាងសង់ដំណាក់កាលទី១
ស្រុក ក្រាំងស្រី (TRK.S) រដ្ឋបាល កែប្រែ និងប្រតិបត្តិការសាងសង់

Table with 5 columns: អង្គការ/សមាជិក (Organization/Member), ឈ្មោះ (Name), តំណាង (Representation), តំណាង (Representation), ប្រាក់ (Money). Rows include ក. ប្រតិបត្តិការ, ខ. គីឡូ, គ. លំហូរ, ឃ. អំណាច, ង. ប្រតិបត្តិការ. Total amount: 209.00.

Handwritten signatures and red circular stamps. Includes text like 'គុយ ស៊ីវិល' and 'អ៊ុយ ធីន'.

ប្រតិបត្តិការវិនិយោគសាងសង់ និងប្រតិបត្តិការប្រតិបត្តិការ ក្នុងគម្រោងសាងសង់ដំណាក់កាលទី១
ស្រុក ក្រាំងស្រី (TRK.S) រដ្ឋបាល កែប្រែ និងប្រតិបត្តិការសាងសង់

Table with 5 columns: អង្គការ/សមាជិក (Organization/Member), ឈ្មោះ (Name), តំណាង (Representation), តំណាង (Representation), ប្រាក់ (Money). Rows include ក. ប្រតិបត្តិការ, ខ. គីឡូ, គ. លំហូរ, ឃ. អំណាច, ង. ប្រតិបត្តិការ. Total amount: 111.00.

Handwritten signatures and red circular stamps. Includes text like 'គុយ ស៊ីវិល' and 'អ៊ុយ ធីន'.

Annex 8.1.3: Compensation Payment Attendant List

ប្រកាសជាលក្ខណៈប្រកាស
ជាតិ សាសនា ព្រះមហាក្សត្រ

បញ្ជីបង្គោល

ឆ្នាំ: ២០២២ ខែ: ០១ ថ្ងៃ: ០១ ឆ្នាំ: ២០២២

ល.រ	ឈ្មោះ	ភេទ	តួនាទី	អង្គការ	លេខទូរស័ព្ទ	ហត្ថលេខា
1	លី សុខា	ប្រុស	ប្រតិបត្តិ	MAA	012958268	[Signature]
2	លី សុខា	ប្រុស	ប្រតិបត្តិ	MAA	012958268	[Signature]
3	លី សុខា	ប្រុស	ប្រតិបត្តិ	MAA	012958268	[Signature]
4	លី សុខា	ប្រុស	ប្រតិបត្តិ	MAA	012958268	[Signature]
5	លី សុខា	ប្រុស	ប្រតិបត្តិ	MAA	012958268	[Signature]
6	លី សុខា	ប្រុស	ប្រតិបត្តិ	MAA	012958268	[Signature]
7	លី សុខា	ប្រុស	ប្រតិបត្តិ	MAA	012958268	[Signature]
8	លី សុខា	ប្រុស	ប្រតិបត្តិ	MAA	012958268	[Signature]
9	លី សុខា	ប្រុស	ប្រតិបត្តិ	MAA	012958268	[Signature]

បានឃើញដំបូងគោល
តំបន់ ខែ: ០១ ឆ្នាំ: ២០២២
មេឃុំ: មេឃុំ

អគ្គនាយក
[Signature]

ប្រកាសជាលក្ខណៈប្រកាស
ជាតិ សាសនា ព្រះមហាក្សត្រ

បញ្ជីបង្គោល

ឆ្នាំ: ២០២២ ខែ: ០១ ថ្ងៃ: ០១ ឆ្នាំ: ២០២២

ល.រ	ឈ្មោះ	ភេទ	តួនាទី	អង្គការ	លេខទូរស័ព្ទ	ហត្ថលេខា
1	លី សុខា	ប្រុស	ប្រតិបត្តិ	MAA	012958268	[Signature]
2	លី សុខា	ប្រុស	ប្រតិបត្តិ	MAA	012958268	[Signature]
3	លី សុខា	ប្រុស	ប្រតិបត្តិ	MAA	012958268	[Signature]
4	លី សុខា	ប្រុស	ប្រតិបត្តិ	MAA	012958268	[Signature]
5	លី សុខា	ប្រុស	ប្រតិបត្តិ	MAA	012958268	[Signature]
6	លី សុខា	ប្រុស	ប្រតិបត្តិ	MAA	012958268	[Signature]
7	លី សុខា	ប្រុស	ប្រតិបត្តិ	MAA	012958268	[Signature]
8	លី សុខា	ប្រុស	ប្រតិបត្តិ	MAA	012958268	[Signature]
9	លី សុខា	ប្រុស	ប្រតិបត្តិ	MAA	012958268	[Signature]

បានឃើញដំបូងគោល
តំបន់ ខែ: ០១ ឆ្នាំ: ២០២២

អគ្គនាយក
[Signature]



ប្រកាសជាលក្ខណៈប្រកាស
ជាតិ សាសនា ព្រះមហាក្សត្រ

បញ្ជីបង្គោល

ឆ្នាំ: ២០២២ ខែ: ០១ ថ្ងៃ: ០១ ឆ្នាំ: ២០២២

ល.រ	ឈ្មោះ	ភេទ	តួនាទី	អង្គការ	លេខទូរស័ព្ទ	ហត្ថលេខា
1	លី សុខា	ប្រុស	ប្រតិបត្តិ	MAA	012958268	[Signature]
2	លី សុខា	ប្រុស	ប្រតិបត្តិ	MAA	012958268	[Signature]
3	លី សុខា	ប្រុស	ប្រតិបត្តិ	MAA	012958268	[Signature]
4	លី សុខា	ប្រុស	ប្រតិបត្តិ	MAA	012958268	[Signature]
5	លី សុខា	ប្រុស	ប្រតិបត្តិ	MAA	012958268	[Signature]
6	លី សុខា	ប្រុស	ប្រតិបត្តិ	MAA	012958268	[Signature]
7	លី សុខា	ប្រុស	ប្រតិបត្តិ	MAA	012958268	[Signature]
8	លី សុខា	ប្រុស	ប្រតិបត្តិ	MAA	012958268	[Signature]
9	លី សុខា	ប្រុស	ប្រតិបត្តិ	MAA	012958268	[Signature]
10	លី សុខា	ប្រុស	ប្រតិបត្តិ	MAA	012958268	[Signature]
11	លី សុខា	ប្រុស	ប្រតិបត្តិ	MAA	012958268	[Signature]
12	លី សុខា	ប្រុស	ប្រតិបត្តិ	MAA	012958268	[Signature]
13	លី សុខា	ប្រុស	ប្រតិបត្តិ	MAA	012958268	[Signature]

បានឃើញដំបូងគោល
តំបន់ ខែ: ០១ ឆ្នាំ: ២០២២
មេឃុំ: មេឃុំ

អគ្គនាយក
[Signature]

Annex 8.1.4: Compensation Payment Making Activities

**Photo Activity of Compensation Payment to Vulnerable Affected Households of
Khcheay-Wat Thmey (TBK5) and Ta Pao-Sangkum Meanchey (TBK6) Rural Road Subprojects**

Date: 09 May 2022

Dambae Commune office



Trapeang Russei village, Dambae Commune



Trapeang Chhuk village, Kouk Srok Commune#



Tuol Snoul Commune office



±



Annex 9: Monitoring to 20 Units of Warehouses/Storages, 3 PADC and 3 MEW

During this reporting period there is no any issue raised by the Local GRC



All constructions are located on the AC Land compound while MEW and PADC are inside the remaining compound of PDA, thus no any issue during construction

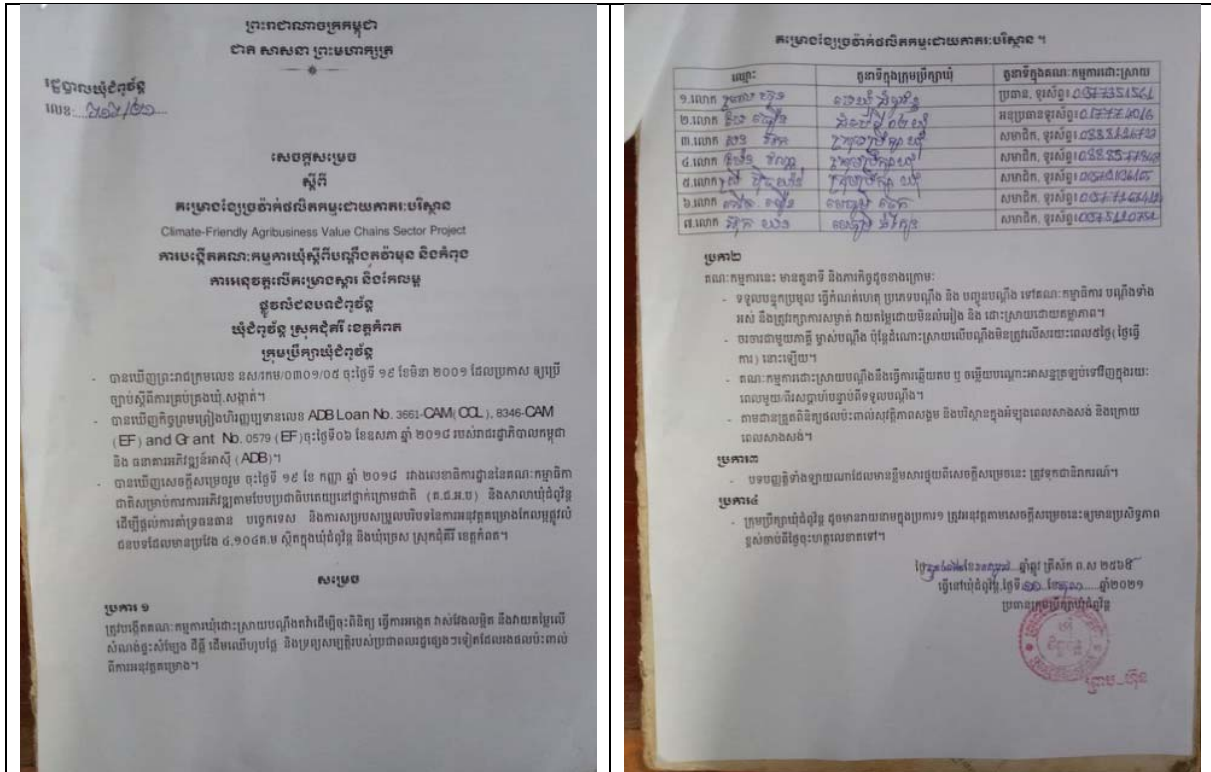


International social safeguards specialist had visited to some of the MAFF subprojects during construction

Before starting the construction, the contractor work team was instructed by PIC safeguards team to understand in accordance with the approved report (DDR) in order to avoid of any issue happens during construction

Annex 10: Local GRM for Both Subprojects in Khmer and English

1) Focal point members in Chumpu Voan Commune



Chumpu Voan Commune Focal Point

KINGDOM OF CAMBODIA
NATION RELIGION KING

Chumpu Voan Commune Administration
 No.: 818/21

Decision
 on
Climate-Friendly Agribusiness Value Chains Sector Project

Establishment of Commune Focal Points on Pre- and Ongoing Complaints
 Implementation of Road Sub-project, in Chumpu Voan Commune, Chumkiri District, Kampea Province
 Commune Councils of Chumpu Voan Commune

- See Royal Kram No. NS / RKAM /0301/05, dated March 19, 2001, which promulgates the Law on Commune / Sangkat Management.
- See ADB Loan No. 3661 CAM (COL), 8346 CAM (EF) and Grant No. 0579 (EF) dated May 06, 2016 of the Royal Government of Cambodia and ADB.
- See the Joint Decision dated September 19, 2018 between the Secretariat of the National Committee for Sub-National Democratic Development (NCDD) and Chumpu Voan Commune Hall to provide technical support and Conciliation of the implementation of the rural road improvement project with a length of 4.104 km. Located in Chumpu Voan and Chres Communes, Chumkiri District, Kampea Province.

Decision

Article 1
 Establish a Commune Focal Point members in commune level to resolve complaints to inspect, detailed measurement survey (DMS) and evaluate the construction of houses, land, fruit trees and other property of the people affected by the project implementation.

Climate-Friendly Agribusiness Value Chains Sector Project

Name	Roles in the state	Role in the Resolution Committee	Telephone Numbers
1. Mr. Preab Hun	Chief Commune	Chief of Committee	097 7351001
2. Mr. Ihe Troat	Vice Chief of Commune	Vice-Chief	917 774916
3. Mr. Sam Chik	Commune Council	Member	389 823723
4. Mr. Ihe Vireta	Commune Council	Member	389 827748
5. Mr. Bish Yee	Commune Council	Member	087 018 6165
6. Mr. Koth Meun	Village Chief of Chre Village	Member	097 7180412
7. Mr. Ouk Yam	Village Chief of Omteb Koun Village	Member	097 5120752

1

Chumpu Voan Commune Focal Point

Article 2

The Committee has the following roles and responsibilities:

- Responsible for collecting, recording, filing and submitting the complaints to all grievance committees will be confidential, impartial, and transparent.
- Negotiate with the plaintiff, but the resolution of the complaint must not exceed **5 days** (working days).
- The Committee will respond or return a provisional response within **one / two weeks** of receipt of the complaint.
- Monitoring on social and environmental safety impacts during and after construction stages.

Article 3
 Any provisions that are contrary to this decision shall be repealed.

Article 4
 The Chumpu Voan Commune Councils as listed in Article 1 shall implement this decision effectively from the date of signing.

Chumpu Voan, date 11 October 2021
 Chief of Commune Council

Preab Hun

2

2) Kraing Snay Commune

ព្រះរាជាណាចក្រកម្ពុជា
ជាតិ សាសនា ព្រះមហាក្សត្រ

សេចក្តីសម្រេច
ស្តីពី
គម្រោងវិនិយោគវិនិយោគម្តាយតាមវិស័យកសិកម្ម
Climate-Friendly Agribusiness Value Chains Sector Project
ការបង្កើតគណៈកម្មការយុវជនវិនិយោគវិនិយោគ និងកំពុង
ការអនុវត្តគម្រោងវិនិយោគវិនិយោគម្តាយ និងកសិកម្ម
ផ្លូវស៊ីវិលមូលដ្ឋានកសិកម្ម
យុវជនវិនិយោគវិនិយោគម្តាយ
ក្រុមប្រឹក្សាយុវជនវិនិយោគវិនិយោគម្តាយ

- បានបើកប្រជុំគ្រប់គ្រងលើកទី១ ថ្ងៃទី ១៩ ខែ កញ្ញា ២០១៨ ដែលប្រកាស ឱ្យប្រើប្រាស់ស្តីពីការប្រគល់សម្ភារៈ
- បានបើកប្រជុំគ្រប់គ្រងលើកទី២ ថ្ងៃទី ១៩ ខែ កញ្ញា ២០១៨ ដែលប្រកាស ឱ្យប្រើប្រាស់ស្តីពីការប្រគល់សម្ភារៈ
- បានបើកប្រជុំគ្រប់គ្រងលើកទី៣ ថ្ងៃទី ១៩ ខែ កញ្ញា ២០១៨ ដែលប្រកាស ឱ្យប្រើប្រាស់ស្តីពីការប្រគល់សម្ភារៈ

សម្រេច

ប្រការ ១
ប្រកាស ឱ្យប្រើប្រាស់ស្តីពីការប្រគល់សម្ភារៈដើម្បីបង្កើតគណៈកម្មការយុវជនវិនិយោគវិនិយោគម្តាយ និងកំពុងការអនុវត្តគម្រោងវិនិយោគវិនិយោគម្តាយ និងកសិកម្ម ផ្លូវស៊ីវិលមូលដ្ឋានកសិកម្ម យុវជនវិនិយោគវិនិយោគម្តាយ ក្រុមប្រឹក្សាយុវជនវិនិយោគវិនិយោគម្តាយ

គម្រោងវិនិយោគវិនិយោគម្តាយតាមវិស័យកសិកម្ម

លេខ	ឈ្មោះ	តួនាទី	សមាជិក
១.លោក	អ៊ុន វណ្ណៈ	ប្រធាន	សមាជិក
២.លោក	អ៊ុន វណ្ណៈ	ប្រធាន	សមាជិក
៣.លោក	អ៊ុន វណ្ណៈ	ប្រធាន	សមាជិក
៤.លោក	អ៊ុន វណ្ណៈ	ប្រធាន	សមាជិក
៥.លោក	អ៊ុន វណ្ណៈ	ប្រធាន	សមាជិក
៦.លោក	អ៊ុន វណ្ណៈ	ប្រធាន	សមាជិក
៧.លោក	អ៊ុន វណ្ណៈ	ប្រធាន	សមាជិក

ប្រការ ២
គណៈកម្មការនេះ មានតួនាទី និងភារកិច្ចដូចខាងក្រោម៖

- ទទួលបន្ទុកប្រមូល ធ្វើតំណាងហេតុ ប្រហេនបណ្តឹង និង បញ្ជូនបណ្តឹង ទៅគណៈកម្មាធិការ បណ្តឹងតំណាង អស់ និងប្រកាសសម្រាប់ តាមកម្រិតយុត្តិធម៌ និង ដោះស្រាយជាយុត្តិធម៌។
- ពិភាក្សាជាមួយ ភ្នាក់ងារបណ្តឹង ដើម្បីដោះស្រាយបណ្តឹងតំណាងអស់យុត្តិធម៌។
- គណៈកម្មការនេះ ត្រូវយល់ព្រម ឬ ចាត់សេចក្តីសម្រេច ទៅក្រុមប្រឹក្សាយុវជនវិនិយោគវិនិយោគម្តាយ ពេលយុត្តិធម៌សម្រាប់បណ្តឹងតំណាងអស់យុត្តិធម៌។
- តាមការស្នើសុំ គណៈកម្មការនេះ ត្រូវយល់ព្រម ឬ ចាត់សេចក្តីសម្រេច ទៅក្រុមប្រឹក្សាយុវជនវិនិយោគវិនិយោគម្តាយ ពេលសាងសង់ និងក្រោយ ពេលសាងសង់។

ប្រការ ៣
- បទប្បញ្ញត្តិទាំងឡាយណាដែលមានខុសពីសេចក្តីសម្រេចនេះ ត្រូវត្រួតពិនិត្យឡើងវិញ។

ប្រការ ៤
- ក្រុមប្រឹក្សាយុវជនវិនិយោគវិនិយោគម្តាយ ត្រូវអនុវត្តតាមសេចក្តីសម្រេចនេះ ឱ្យបាន ប្រសិទ្ធភាពខ្ពស់បំផុត។

អ៊ុន វណ្ណៈ ប្រធានគណៈកម្មការយុវជនវិនិយោគវិនិយោគម្តាយ និងកំពុងការអនុវត្តគម្រោងវិនិយោគវិនិយោគម្តាយ និងកសិកម្ម ផ្លូវស៊ីវិលមូលដ្ឋានកសិកម្ម យុវជនវិនិយោគវិនិយោគម្តាយ

Kraing Snay Commune Focal Points
KINGDOM OF CAMBODIA
NATION RELIGION KING

Kraing Snay Commune Administration
No.: 00421 SSR

Decision
on
Climate-Friendly Agribusiness Value Chains Sector Project

Establishment of Commune Focal Points on Pre- and Ongoing Complaints Implementation of Road Sub-project, in Kraing Snay and Chres Communes, Chhuk & Chumkiri Districts, Kampot Province Commune Councils of Kraing Snay Commune

- See Royal Kram No. NS / RKAM /0301/05, dated March 19, 2001, which promulgates the Law on Commune / Sangkat Management.
- See ADB Loan No. 3661 CAM (COL), 8346-CAM (EF) and Grant No. 0579 (EF) dated May 06, 2018 of the Royal Government of Cambodia and ADB.
- See the Joint Decision dated September 19, 2018 between the Secretariat of the National Committee for Sub-National Democratic Development (NCDD) and Kraing Snay Commune Hall to provide technical support and Conciliation of the implementation of the rural road improvement project with a length of 7,844 km. Located in Kraing Snay and Chres Communes, Chhuk & Chumkiri Districts, Kampot Province.

Decided

Article 1
Establish a Commune Focal Point members in commune level to resolve complaints to inspect, detailed measurement survey (DMS) and evaluate the construction of houses, land, fruit trees and other property of the people affected by the project implementation.

Name	Roles in the state	Roles in the Resolution Committee	Telephone Numbers
1. Mr. In Saroun	Chief Commune	Chair of Committee	012 384778
2. Mr. Ouk Chhan	1st Vice Chief of Commune	View-Chief	092 430591
3. Mr. Ouch Vann	2nd Vice Chief of Commune	Member	077 921702
4. Mr. Sok Sant	Commune Council	Member	088 717478
5. Mr. Chin Pseath	Village Chief of Touch Village	Member	
6.			
7.			

1

Kraing Snay Commune Focal Points
Article 2

The Committees has the following roles and responsibilities:

- Responsible for collecting, recording, filing and submitting the complaints to all grievance committees will be confidential, impartial, and transparent.
- Negotiate with the plaintiff, but the resolution of the complaint must not exceed **5 days** (working days).
- The Committee will respond or return a provisional response within **one / two weeks** of receipt of the complaint.
- Monitoring on social and environmental safety impacts during and after construction stages.

Article 3
Any provisions that are contrary to this decision shall be repealed.

Article 4
The Kraing Snay Commune Councils as listed in Article 1 shall implement this decision effectively from the date of signing.

Kraing Snay, date 12 October 2021
Chief of Commune Council

Ouk Chhan

2

4) Srae Chaeng Commune

ព្រះរាជាណាចក្រកម្ពុជា
ជាតិ សាសនា ព្រះមហាក្សត្រ

ក្រសួងកសិកម្ម រុក្ខាប្រមាញ់ និងនេសាទ

គម្រោងវិនិយោគសាងសង់ហេដ្ឋារចនាសម្ព័ន្ធបណ្តាញផ្លូវជាតិលេខ១១
គម្រោងវិនិយោគសាងសង់ហេដ្ឋារចនាសម្ព័ន្ធបណ្តាញផ្លូវជាតិលេខ១១
Climate-Friendly Agribusiness Value Chains Sector Project
ការអនុវត្តគម្រោងវិនិយោគសាងសង់ហេដ្ឋារចនាសម្ព័ន្ធបណ្តាញផ្លូវជាតិលេខ១១ និងគម្រោងវិនិយោគសាងសង់ហេដ្ឋារចនាសម្ព័ន្ធបណ្តាញផ្លូវជាតិលេខ១១

ក្រុមប្រឹក្សាភិបាលស្រុក

សំណុំរៀបចំរបាយការណ៍លើស្ថានភាពការងារ

ស្រុកស្រែចម្រុះ

ស្រុកស្រែចម្រុះ ខេត្តកំពង់ចាម

- បានរៀបចំរបាយការណ៍លើស្ថានភាពការងាររបស់គម្រោង ADB Loan No. 3661-CAM (COL), 8346-CAM (EF) and Grant No. 0579 (EF) ចុះថ្ងៃទី០៦ ខែឧសភា ឆ្នាំ ២០១៨ របស់អាជ្ញាធរដែនដី និង គណៈកម្មាធិការវិនិយោគ (ADB)។
- បានរៀបចំរបាយការណ៍លើស្ថានភាពការងាររបស់គម្រោងវិនិយោគសាងសង់ហេដ្ឋារចនាសម្ព័ន្ធបណ្តាញផ្លូវជាតិលេខ១១ និងគម្រោងវិនិយោគសាងសង់ហេដ្ឋារចនាសម្ព័ន្ធបណ្តាញផ្លូវជាតិលេខ១១ របស់អាជ្ញាធរដែនដី និង គណៈកម្មាធិការវិនិយោគ (ក.ជ.ប) និងសាលារៀនស្រុកស្រែចម្រុះ ខេត្តកំពង់ចាម និងការអនុវត្តគម្រោងវិនិយោគសាងសង់ហេដ្ឋារចនាសម្ព័ន្ធបណ្តាញផ្លូវជាតិលេខ១១ របស់អាជ្ញាធរដែនដី និង គណៈកម្មាធិការវិនិយោគ (ក.ជ.ប) និងសាលារៀនស្រុកស្រែចម្រុះ ខេត្តកំពង់ចាម។

សម្រេច

ប្រការ ១

ក្រុមប្រឹក្សាភិបាលស្រុកស្រែចម្រុះ ខេត្តកំពង់ចាម បានសម្រេចបញ្ជូនសមាជិកគណៈកម្មាធិការវិនិយោគសាងសង់ហេដ្ឋារចនាសម្ព័ន្ធបណ្តាញផ្លូវជាតិលេខ១១ និងគម្រោងវិនិយោគសាងសង់ហេដ្ឋារចនាសម្ព័ន្ធបណ្តាញផ្លូវជាតិលេខ១១ ទៅក្រុមប្រឹក្សាភិបាលស្រុកស្រែចម្រុះ ខេត្តកំពង់ចាម ដើម្បីអនុវត្តតាមភារកិច្ចរបស់គណៈកម្មាធិការវិនិយោគសាងសង់ហេដ្ឋារចនាសម្ព័ន្ធបណ្តាញផ្លូវជាតិលេខ១១ និងគម្រោងវិនិយោគសាងសង់ហេដ្ឋារចនាសម្ព័ន្ធបណ្តាញផ្លូវជាតិលេខ១១ របស់អាជ្ញាធរដែនដី និង គណៈកម្មាធិការវិនិយោគ (ក.ជ.ប) និងសាលារៀនស្រុកស្រែចម្រុះ ខេត្តកំពង់ចាម។

គម្រោងវិនិយោគសាងសង់ហេដ្ឋារចនាសម្ព័ន្ធបណ្តាញផ្លូវជាតិលេខ១១

ល.រ	ឈ្មោះ	តួនាទី	ស្រុក	សាលារៀន	សមាជិក
១.លោក	កុំ យ៉ា សុខា	ប្រធាន	ស្រែចម្រុះ	០១២៤	០១២៤
២.លោក	ស៊ី ជិន សុខា	អនុប្រធាន	ស្រែចម្រុះ	០១២៤	០១២៤
៣.លោក	ឈី ថាវ	សមាជិក	ស្រែចម្រុះ	០១២៤	០១២៤
៤.លោក	ហ៊ុន យ៉ា	សមាជិក	ស្រែចម្រុះ	០១២៤	០១២៤
៥.លោក	ហ៊ុន យ៉ា	សមាជិក	ស្រែចម្រុះ	០១២៤	០១២៤
៦.លោក	ហ៊ុន យ៉ា	សមាជិក	ស្រែចម្រុះ	០១២៤	០១២៤
៧.លោក	ហ៊ុន យ៉ា	សមាជិក	ស្រែចម្រុះ	០១២៤	០១២៤

ប្រការ ២

គណៈកម្មាធិការ មានតួនាទី និងភារកិច្ចដូចខាងក្រោម៖

- ទទួលខុសត្រូវប្រមូល ធ្វើកំណត់ហេតុ ប្រកបដោយសុចរិត និង បញ្ជូនបណ្តឹង ទៅគណៈកម្មាធិការ បណ្តឹងតាំងអស់ និងផ្តល់ការណែនាំដល់អ្នកបណ្តឹង និង គណៈកម្មាធិការវិនិយោគសាងសង់ហេដ្ឋារចនាសម្ព័ន្ធបណ្តាញផ្លូវជាតិលេខ១១ និងគម្រោងវិនិយោគសាងសង់ហេដ្ឋារចនាសម្ព័ន្ធបណ្តាញផ្លូវជាតិលេខ១១ ដើម្បីអនុវត្តតាមភារកិច្ចរបស់គណៈកម្មាធិការវិនិយោគសាងសង់ហេដ្ឋារចនាសម្ព័ន្ធបណ្តាញផ្លូវជាតិលេខ១១ និងគម្រោងវិនិយោគសាងសង់ហេដ្ឋារចនាសម្ព័ន្ធបណ្តាញផ្លូវជាតិលេខ១១ របស់អាជ្ញាធរដែនដី និង គណៈកម្មាធិការវិនិយោគ (ក.ជ.ប) និងសាលារៀនស្រុកស្រែចម្រុះ ខេត្តកំពង់ចាម។
- ពិគ្រោះយោបល់ និងសម្របសម្រួលបណ្តឹង និងបញ្ជូនបណ្តឹងទៅក្រុមប្រឹក្សាភិបាលស្រុកស្រែចម្រុះ ខេត្តកំពង់ចាម ដើម្បីអនុវត្តតាមភារកិច្ចរបស់គណៈកម្មាធិការវិនិយោគសាងសង់ហេដ្ឋារចនាសម្ព័ន្ធបណ្តាញផ្លូវជាតិលេខ១១ និងគម្រោងវិនិយោគសាងសង់ហេដ្ឋារចនាសម្ព័ន្ធបណ្តាញផ្លូវជាតិលេខ១១ របស់អាជ្ញាធរដែនដី និង គណៈកម្មាធិការវិនិយោគ (ក.ជ.ប) និងសាលារៀនស្រុកស្រែចម្រុះ ខេត្តកំពង់ចាម។
- តាមការប្រកាសពីស្រុកស្រែចម្រុះ ខេត្តកំពង់ចាម ដើម្បីអនុវត្តតាមភារកិច្ចរបស់គណៈកម្មាធិការវិនិយោគសាងសង់ហេដ្ឋារចនាសម្ព័ន្ធបណ្តាញផ្លូវជាតិលេខ១១ និងគម្រោងវិនិយោគសាងសង់ហេដ្ឋារចនាសម្ព័ន្ធបណ្តាញផ្លូវជាតិលេខ១១ របស់អាជ្ញាធរដែនដី និង គណៈកម្មាធិការវិនិយោគ (ក.ជ.ប) និងសាលារៀនស្រុកស្រែចម្រុះ ខេត្តកំពង់ចាម។

ប្រការ ៣

- បទបញ្ញត្តិទាំងឡាយដែលមានស្តាប់លើសេចក្តីសម្រេចនេះ ត្រូវអនុវត្តតាមភារកិច្ចរបស់គណៈកម្មាធិការវិនិយោគសាងសង់ហេដ្ឋារចនាសម្ព័ន្ធបណ្តាញផ្លូវជាតិលេខ១១ និងគម្រោងវិនិយោគសាងសង់ហេដ្ឋារចនាសម្ព័ន្ធបណ្តាញផ្លូវជាតិលេខ១១ របស់អាជ្ញាធរដែនដី និង គណៈកម្មាធិការវិនិយោគ (ក.ជ.ប) និងសាលារៀនស្រុកស្រែចម្រុះ ខេត្តកំពង់ចាម។

ប្រការ ៤

- ក្រុមប្រឹក្សាភិបាលស្រុកស្រែចម្រុះ ខេត្តកំពង់ចាម ត្រូវអនុវត្តតាមសេចក្តីសម្រេចនេះ ត្រូវអនុវត្តតាមភារកិច្ចរបស់គណៈកម្មាធិការវិនិយោគសាងសង់ហេដ្ឋារចនាសម្ព័ន្ធបណ្តាញផ្លូវជាតិលេខ១១ និងគម្រោងវិនិយោគសាងសង់ហេដ្ឋារចនាសម្ព័ន្ធបណ្តាញផ្លូវជាតិលេខ១១ របស់អាជ្ញាធរដែនដី និង គណៈកម្មាធិការវិនិយោគ (ក.ជ.ប) និងសាលារៀនស្រុកស្រែចម្រុះ ខេត្តកំពង់ចាម។

ថ្ងៃទី១២ ខែ ធ្នូ ឆ្នាំ ២០២១
 គណៈកម្មាធិការវិនិយោគសាងសង់ហេដ្ឋារចនាសម្ព័ន្ធបណ្តាញផ្លូវជាតិលេខ១១ និងគម្រោងវិនិយោគសាងសង់ហេដ្ឋារចនាសម្ព័ន្ធបណ្តាញផ្លូវជាតិលេខ១១

Srae Chaeng Commune Focal Points

KINGDOM OF CAMBODIA
NATION RELIGION KING

Srae Chaeng Commune Administration
 No. 008

Decision
on
Climate-Friendly Agribusiness Value Chains Sector Project

Establishment of Commune Focal Points on Pre- and Ongoing Complaints Implementation of Road Sub-project, in Srae Chaeng Commune, Chumkiri District, Kampot Province
 Commune Councils of Srae Chaeng Commune

- See Royal Kiam No. NS / RKAM /0301/05, dated March 19, 2001, which promulgates the Law on Commune / Sangkat Management.
- See ADB Loan No. 3661 CAM (COL), 8346 CAM (EF) and Grant No. 0579 (EF) dated May 06, 2018 of the Royal Government of Cambodia and ADB.
- See the Joint Decision dated September 19, 2018 between the Secretariat of the National Committee for Sub-National Democratic Development (NCDD) and Srae Chaeng Commune Hall to provide technical support and Conciliation of the implementation of the rural road improvement project with a length of 8.104 km. Located in Srae Chaeng, Chumkiri Districts, Kampot Province.

Decided

Article 1

Establish a Commune Focal Point members in commune level to resolve complaints to inspect, detailed measurement survey (DMS) and evaluate the construction of houses, land, fruit trees and other property of the people affected by the project implementation.

Name	Roles in the state	Role in the Resolution Committee	Telephone Numbers
1. Mr. Kruiy Sophea	Chief Commune	Chief of Committee	012 804855
2. Mr. Seth Somaly	Commune Council	Vice-Chief	007 8522109
3. Mr. Douara Roe	Village Chief of Kamrab Village	Member	088 871 3867
4. Mr. Mom Mon	Vice-Village Chief of Kamrab Village	Member	071 911367
5. Mr. Cherg Sophea	Kamrab Member	Member	007 8777734
6. Yim Tem	Village Chief of Kropo Run Village	Member	088 9540248
7. Ouk Kao	Vice-Village Chief of Kropo Run Village	Member	080 834200

1

Srae Chaeng Commune Focal Points
 Article 2

The Committees has the following roles and responsibilities:

- Responsible for collecting, recording, filing and submitting the complaints to all grievance committees will be confidential, impartial, and transparent.
- Negotiate with the plaintiff, but the resolution of the complaint must not exceed **5 days** (working days).
- The Committee will respond or return a provisional response within **one / two weeks** of receipt of the complaint.
- Monitoring on social and environmental safety impacts during and after construction stages.

Article 3

Any provisions that are contrary to this decision shall be repealed.

Article 4

The Srae Chaeng Commune Councils as listed in Article 1 shall implement this decision effectively from the date of signing.

Srae Chaeng, date 12 October 2021
 Chief of Commune Council

Kruiy Sophea

2

Annex 12: GRM Focal Points (Letter from MRD to MEF requesting GRM focal points Establishment)



ព្រះរាជាណាចក្រកម្ពុជា
ជាតិ សាសនា ព្រះមហាក្សត្រ

ក្រសួងអភិវឌ្ឍន៍សេដ្ឋកិច្ច
លេខ: ០១៣៧/ ក.អ.ជ
៤០

ថ្ងៃចន្ទ ៤ ខែ ឧសភា ឆ្នាំ ២០២០
រាជធានីភ្នំពេញ ថ្ងៃទី ១២ ខែ កុម្ភៈ ឆ្នាំ ២០២០

សូមគោរពជូន

ឯកឧត្តម អគ្គបណ្ឌិតសភាចារ្យ

ឧបនាយករដ្ឋមន្ត្រី រដ្ឋមន្ត្រីក្រសួងសេដ្ឋកិច្ច និងហិរញ្ញវត្ថុ *Handwritten: HMA NOV 12 02 20*

កម្មវត្ថុ: ករណីសំណើសុំចាត់បញ្ជូនមន្ត្រីជាន់ខ្ពស់មួយរូប និងមន្ត្រីជំនាញមួយរូប ដើម្បីបង្កើតគណៈកម្មការអន្តរក្រសួង និងក្រុមការងារ សម្រាប់ចុះពិនិត្យអង្កេតវាស់វែងលម្អិត និងដោះស្រាយផលប៉ះពាល់ដល់សំណង ផ្ទះសំបែង ដីធ្លី ដំណាំហូបផ្លែ និងទ្រព្យសម្បត្តិផ្សេងៗរបស់ប្រជាពលរដ្ឋដោយសារគម្រោងខ្សែច្រវ៉ាក់ផលិតកម្មដោយកាតាបរិស្ថាន។

យោង: លិខិតលេខ ៥៩៧ សហវ. អជថ ចុះថ្ងៃទី៣១ ខែមករា ឆ្នាំ២០២០ របស់ក្រសួងសេដ្ឋកិច្ច និងហិរញ្ញវត្ថុ។

សេចក្តីដូចបានចែងក្នុងកម្មវត្ថុ និងយោងខាងលើ ខ្ញុំមានកិត្តិយសសូមគោរពជម្រាបជូនឯកឧត្តម អគ្គបណ្ឌិតសភាចារ្យ ឧបនាយករដ្ឋមន្ត្រី មេត្តាជ្រាបថា ក្រសួងអភិវឌ្ឍន៍សេដ្ឋកិច្ច និងហិរញ្ញវត្ថុ រដ្ឋមន្ត្រី មេត្តាជ្រាប និងចាត់ចែងដោយកិត្តិយស។

- ១. លោក អ៊ឹង វណ្ណា អគ្គនាយករងបច្ចេកទេស និងជាប្រធានគ្រប់គ្រងគម្រោង
- ២. លោក លាន កិរុណា អនុប្រធានការិយាល័យ និងជាមន្ត្រីបច្ចេកទេសគម្រោង។

សេចក្តីដូចបានជម្រាបជូនខាងលើ សូម ឯកឧត្តម អគ្គបណ្ឌិតសភាចារ្យ ឧបនាយករដ្ឋមន្ត្រី មេត្តាជ្រាប និងចាត់ចែងដោយកិត្តិយស។

សូម ឯកឧត្តម អគ្គបណ្ឌិតសភាចារ្យ ឧបនាយករដ្ឋមន្ត្រី មេត្តាទទួលនូវសេចក្តីគោរពដ៏ជ្រាលជ្រៅពីខ្ញុំ។

Handwritten signature

បណ្ឌិត អ៊ឹម ព័ន្ធី

[Informal Translation]
Kingdom of Cambodia
Nation Religion King

[Logo]

Ministry of Rural Development

No.0172/20 ក.អ.ជ Wednesday, 4 Waning Meakh, year of the rat, Aeksak B.E. 2563
Phnom Penh, 12 February 2020

To

His Excellency, Deputy Prime Minister, Minister of Economy and Finance

Objective: Request to assign and send the senior officer to establish the Inter-ministerial Committee and Working Group for a detailed measurement survey (DMS) and compensation on structures, land, fruit tree, and other assets of affected households by the Climate-Friendly Agribusiness Value Chains Sector Project (CFAVC)

Reference: Letter no. 579 សហវ. អ.ជ.ជ date 31 January 2020 of the Ministry of Economy and Finance

According to objective and reference, I hereby inform His Excellency, Deputy Prime Minister, that the Ministry of Rural Development sends two senior officers to participate the detailed measurement survey (DMS) and compensation on structures, land, fruit tree, and other assets of affected households by the Climate-Friendly Agribusiness Value Chains Sector Project (CFAVC):


1. Mr. Oeung Vanna Technical Deputy Director and Project Director
2. Mr. Lean Phirun Deputy of Office Chief and Technical officer

As informed and mentioned above, please His Excellency and Deputy Prime Minister be informed and take action accordingly,
Please accept, His Excellency and Deputy Prime Minister, the assurance of my highest consideration.

[Signature]
Dr. OUK RABUN

Annex 13: GRM Establishment and Grievance Redress Mechanism (GRM) PGRM (provincial level)

ព្រះរាជាណាចក្រកម្ពុជា
ជាតិ សាសនា ព្រះមហាក្សត្រ



រដ្ឋបាលខេត្តកំពង់ចាម
លេខ: ២១៧/ស.រ
/២១

នៃមន្ត្រីសម្របសម្រួល
ស្តីពី

ការបង្កើតគណៈកម្មការដោះស្រាយបណ្តឹងគំរាមកំហែងក្នុងខេត្ត (Provincial Grievance Redress Committee) សម្រាប់ដំណើរការដោះស្រាយក្នុងតំបន់ស្រុកប្រទេសស្រូវសើមស្រូវស្រួច ដែលមានផលប៉ះពាល់ដោយសារការសាងសង់ស្រះស្រោចទឹកស្រែស្រែចម្រុះស្រូវស្រួច និងស្រូវសើមស្រូវស្រួច ក្នុងស្រុកប្រទេសស្រូវសើមស្រូវស្រួច (ADB) ស្ថិតក្នុងខេត្តកំពង់ចាម

អតិថិជន នៃគណៈកម្មការខេត្តកំពង់ចាម

- បានឃើញរដ្ឋធម្មនុញ្ញនៃព្រះរាជាណាចក្រកម្ពុជា
- បានឃើញព្រះរាជក្រឹត្យលេខ នស/រកត/០៩១៨/៩២៥ ចុះថ្ងៃទី០៦ ខែកញ្ញា ឆ្នាំ២០១៨ ស្តីពីការតែងតាំងរាជរដ្ឋាភិបាលនៃព្រះរាជាណាចក្រកម្ពុជា
- បានឃើញព្រះរាជក្រឹត្យលេខ នស/រកត/០៧២០/៨២១ ចុះថ្ងៃទី៣០ ខែមីនា ឆ្នាំ២០២០ ស្តីពីការតែងតាំងនិងសម្របសម្រួលសមាសភាពរាជរដ្ឋាភិបាល នៃព្រះរាជាណាចក្រកម្ពុជា
- បានឃើញព្រះរាជក្រឹត្យលេខ នស/រកម/០១១៨/០១២ ចុះថ្ងៃទី២៨ ខែមិថុនា ឆ្នាំ២០១៨ ដែលប្រកាសឱ្យប្រើច្បាប់ស្តីពីការរៀបចំ និងការប្រព្រឹត្តទៅនៃគណៈរដ្ឋមន្ត្រី
- បានឃើញព្រះរាជក្រមលេខ នស/រកម/០៣២១/០០៤ ចុះថ្ងៃទី ១១ ខែមីនា ឆ្នាំ២០២១ ដែលប្រកាសឱ្យប្រើច្បាប់ស្តីពីវិធានការទប់ស្កាត់ ការធ្លាក់ចុះកម្រិតនៃជីវភាពរស់នៅ និងជំងឺឆ្លងកាតព្វកិច្ច និងប្រកបដោយគ្រោះថ្នាក់ធ្ងន់ធ្ងរផ្សេងៗទៀត
- បានឃើញព្រះរាជក្រមលេខ នស/រកត/០៨០៨/០១៨ ចុះថ្ងៃទី២៨ ខែឧសភា ឆ្នាំ២០០៨ ដែលប្រកាសឱ្យប្រើច្បាប់ស្តីពីការគ្រប់គ្រងរដ្ឋបាលរាជធានី ខេត្ត ស្រុក និង ខណ្ឌ
- បានឃើញព្រះរាជក្រមលេខ នស/រកម/០៥០៨/០១៨ ចុះថ្ងៃទី២៨ ខែឧសភា ឆ្នាំ២០០៨ ដែលប្រកាសឱ្យប្រើច្បាប់ស្តីពីការបោះឆ្នោតជ្រើសរើសក្រុមប្រឹក្សារាជធានី ក្រុមប្រឹក្សាខេត្ត ក្រុមប្រឹក្សាស្រុក និង ក្រុមប្រឹក្សាខណ្ឌ
- បានឃើញអនុក្រឹត្យលេខ ២១៦ អនក្រ.បក ចុះថ្ងៃទី១៤ ខែធ្នូ ឆ្នាំ២០០៩ ស្តីពីវិធានទីតាំងកំណត់ និងទំនាក់ទំនងការងាររបស់ក្រុមប្រឹក្សា គណៈអភិបាលខេត្ត ក្រុមប្រឹក្សា គណៈអភិបាលស្រុក និង ក្រុមប្រឹក្សា គណៈអភិបាលស្រុក

- យោងលើវិធានលេខ ៦០៨ សហ.អជជ ចុះថ្ងៃទី៣១ ខែមករា ឆ្នាំ២០២០ របស់ក្រសួងសេដ្ឋកិច្ច និងហិរញ្ញវត្ថុ ស្តីពីសំណើសុំបង្កើតគណៈកម្មការដោះស្រាយបណ្តឹងកំហែងក្នុងខេត្ត (Provincial Grievance Redress Committee) សម្រាប់ដំណើរការដោះស្រាយក្នុងតំបន់ស្រុកប្រទេសស្រូវសើមស្រូវស្រួច ដែលមានផលប៉ះពាល់ដោយសារការសាងសង់ស្រះស្រោចទឹកស្រែស្រែចម្រុះស្រូវស្រួច និងស្រូវសើមស្រូវស្រួច សម្រាប់ដំណើរការដោះស្រាយក្នុងតំបន់ស្រុកប្រទេសស្រូវសើមស្រូវស្រួច (ADB) ស្ថិតក្នុងខេត្តកំពង់ចាម

សម្រេច

ប្រការ ១ - ត្រូវបង្កើតគណៈកម្មការដោះស្រាយបណ្តឹងកំហែងក្នុងខេត្ត (Provincial Grievance Redress Committee) សម្រាប់ដំណើរការដោះស្រាយក្នុងតំបន់ស្រុកប្រទេសស្រូវសើមស្រូវស្រួច ដែលមានផលប៉ះពាល់ដោយសារការសាងសង់ស្រះស្រោចទឹកស្រែស្រែចម្រុះស្រូវស្រួច និងស្រូវសើមស្រូវស្រួច សម្រាប់ដំណើរការដោះស្រាយក្នុងតំបន់ស្រុកប្រទេសស្រូវសើមស្រូវស្រួច (ADB) ស្ថិតក្នុងខេត្តកំពង់ចាម ដូចមានសមាសភាពដូចខាងក្រោម ៖

១-ឯកឧត្តម អ៊ុន ចាន់ដា	អភិបាល នៃគណៈអភិបាលខេត្ត	ប្រធាន
២-ឯកឧត្តម ហេង ឧត្តុង្គ	អភិបាលរង នៃគណៈអភិបាលខេត្ត	អនុប្រធាន
៣-លោកស្រី ចាន់ ខ័រ	ប្រធានមន្ទីរសេដ្ឋកិច្ច និងហិរញ្ញវត្ថុខេត្ត	សមាជិក
៤-លោក ម៉ា ឌុនី	ប្រធានមន្ទីររៀបចំដែនដី នគរូបនីយកម្ម សំណង់ និងស្ថាប័ន	សមាជិក
៥-លោក សុខ ចិត្តា	នាយកដ្ឋានទំនាក់ទំនងជាមួយសហគមន៍	សមាជិក
៦-លោក អភិបាល នៃគណៈអភិបាលស្រុក ស្រុក ពាក់ធំ		សមាជិក
៧- គណៈអង្គការអភិវឌ្ឍន៍សហគមន៍ (NAS)		សមាជិក

ប្រការ ២ - គណៈកម្មការដោះស្រាយបណ្តឹងកំហែងក្នុងខេត្តនេះមានតមន្លាត្នភាពដូចខាងក្រោម៖

- ទទួលបានព័ត៌មានស្រាយ និងឆ្លើយតបកាត់កំហែងរបស់ប្រជាពលរដ្ឋពាក់ព័ន្ធ និងគ្រប់គ្រងស្រុកប្រទេសស្រូវសើមស្រូវស្រួច ដែលមានផលប៉ះពាល់ដោយសារការសាងសង់ស្រះស្រោចទឹកស្រែស្រែចម្រុះស្រូវស្រួច និងស្រូវសើមស្រូវស្រួច (ADB) ស្ថិតក្នុងខេត្តកំពង់ចាម
- ត្រូវចូលរួមជំនួយការអភិបាលប្រទេសស្រូវសើមស្រូវស្រួច
- រៀបចំរបាយការណ៍លើទិសដៅនៃការដោះស្រាយបណ្តឹង ជូនឯកឧត្តមអភិបាល នៃគណៈអភិបាលខេត្ត កំពង់ចាម
- គ្រប់គ្រងការកិច្ចផ្សេងៗ តាមការចាំបាច់។

ប្រការ ៣ - បទប្បញ្ញត្តិទាំងឡាយណាដែលមានខ្លឹមសារផ្ទុយពីសេចក្តីសម្រេចនេះ ត្រូវទុកជាវិកលចរិត។

ប្រការ ៤ - នាយករដ្ឋបាលសាលាខេត្ត លោកអភិបាលស្រុក ស្រុក មន្ទីរ-អង្គភាព ពាក់ព័ន្ធ និងឯកឧត្តម លោក លោកស្រី ដែលមាននាមតាំងក្នុងប្រការ១ ត្រូវអនុវត្តសេចក្តីសម្រេចនេះ ឱ្យមានប្រសិទ្ធភាពខ្ពស់ ចាប់ពីថ្ងៃចុះហត្ថលេខាតទៅ។

ថ្ងៃ ចុង ខែ ឆ្នាំ ២០២១ ខែ កញ្ញា ឆ្នាំ ២០២១
ធ្វើនៅកំពង់ចាម ថ្ងៃទី ០៨ ខែ កញ្ញា ឆ្នាំ ២០២១
អតិថិជន នៃគណៈកម្មការខេត្តកំពង់ចាម



អ៊ុន ចាន់ដា

- វិជ្ជាញការគណៈរដ្ឋមន្ត្រី
- ក្រសួងមហាផ្ទៃ
- ក្រសួងសេដ្ឋកិច្ច និងហិរញ្ញវត្ថុ
- ក្រសួងរៀបចំដែនដី នគរូបនីយកម្ម និងសំណង់
- ឧបក្របមន្ត
- ឯកសារ ការសម្របសម្រួល

1

ទីតាំងការព្រួយបារម្ភ: ០៩០៧១១១១

2

ទីតាំងការព្រួយបារម្ភ: ០៩០៧១១១១

Kingdom of Cambodia
Nation Religion King

The Administration of Kampong Cham
No. 277/21 SSR
2021

Kampong Cham, November 08,

DECISION

On

The Establishment of Provincial Grievance Redress Committee to redress affected people's grievance of Climate-Friendly Agribusiness Value Chains Sector Project with financial assistance from the Asian Development Bank (ADB) at Kampong Cham Province

The Administration of Kampong Cham Province

- **Saw the Constitution of the Kingdom of Cambodia**
- **Saw the Royal Decree N° NS/RKT/0918/925 dated 6th of September 2018 on the Appointment of the Royal Government of the Kingdom of Cambodia**
- **Saw the Royal Court No NS/RKM/0618/012 dated 28th of June 2018 which promulgating the law on the organization and functioning of the Council of Ministers**
- **Saw the Royal Court No NS/RKM/0508/017 dated 24th of May 2008 which promulgating on the law the administration management of municipality, province, city, district**
- **Saw the Royal Court No NS/RKM/0508/018 dated 24th of May 2008 which promulgating the law on the election of board of municipality, board of province, board of city and board of district**
- **Saw the Royal Decree N° 216 dated 14th of December 2009 on the appointment of the governor of Kampong Cham province**
- **Base on the letter N° 609 SHV.RDP dated 31 January 2020 of Ministry of Economic and Finance proposing the establishment of Provincial Grievance Redress Committee to redress affected people's grievance of Climate-Friendly Agribusiness Value Chains Sector Project with financial assistance from the Asian Development Bank (ADB) at Kampong Cham Province**

DECISION

Article 1

Established of Provincial Grievance Redress Committee to redress affected people's grievance of Climate-Friendly Agribusiness Value Chains Sector Project with financial assistance from the Asian Development Bank (ADB) at Kampong Cham Province as detail below:

No.	Name	Title	Position Assigned
1	H.E. Un Chanda	Provincial Governor	President
2	H.E. Heng Vanny	Vice-Governor	Vice President
3	Ms. Chan Vanny	Chief of PDEF	Vice President
4	Mr. Ma Hody	Chief of PDLMU	Member
5	Mr. Sok Chenda	Vice Chief of Administration	Member
6	Relevant District, and Town Governors	District/Town Governors	Members

7	Representative of NAS	CSO	Member
---	-----------------------	-----	--------

Article 2

The PGRC has the roles and responsibilities as below:

- **to redress affected people's grievance of Climate-Friendly Agribusiness Value Chains Sector Project with financial assistance from the Asian Development Bank (ADB).**
- **To attend the meeting as invited by the president.**
- **Prepare the report of the complaint and submitted to the president**

Article 3

- **Any decision which are contrary to the decision shall be considered abrogated.**

Article 4

- **Administration Director, relevant director of department, governor of city/district, and those as detail in above article 1 must to response implement with this decision by their respective duties after date of signature.**

Governor of Province

Un Chantha

Receive Place

- **Ministry of Interior**
- **Ministry of Water Resource and Meteorology**
- **Ministry of Economic and Finance**
- **Ministry of Agriculture, Fishery and Forestry**
- **Ministry of Rural Development**
- **Ministry of Land Management, Urban Planning,
Construction and Cadastral**
- **Same Article 4**
- **Chronological Document**

ពេលវេលាមួយ/ពីរសប្តាហ៍ចាប់ពីខួបចេញថ្ងៃ ។

- តាមការត្រួតពិនិត្យផលចំណូលសុវត្ថិភាពសង្គម និងចរន្តស្ថានភាពដំឡើងពេលវេលាសង និងប្រកាសពេលវេលាសងសង ។


ប្រភេទ

- ថវិកាប្រតិបត្តិការងារណាដែលមានភស្តុតាងពីសេចក្តីសម្រេចនេះ ត្រូវគ្រប់គ្រងដោយ ។

ប្រភេទ

- ក្រុមប្រឹក្សាភិបាល ត្រូវមានការយល់ព្រមច្បាស់លាស់ ត្រូវអនុវត្តតាមសេចក្តីសម្រេចនេះ ឲ្យបានប្រសិទ្ធភាពខ្ពស់ចាប់ពីថ្ងៃចុះហត្ថលេខាតទៅ ។

រដ្ឋមន្ត្រីក្រសួងកសិកម្ម រុក្ខាប្រមាញ់ និងនេសាទ ហ៊ុន ម៉ាណែត ព.ស.ឆ.២០២២
 រដ្ឋមន្ត្រីក្រសួងកសិកម្ម រុក្ខាប្រមាញ់ និងនេសាទ ហ៊ុន ម៉ាណែត ព.ស.ឆ.២០២២



Preah Andoung commune (GRM)

ក្រសួងកសិកម្ម រុក្ខាប្រមាញ់ និងនេសាទ
 អគ្គនាយកដ្ឋានកសិកម្ម
 អគ្គនាយកដ្ឋានស្រូវ
 អគ្គនាយកដ្ឋានស្រូវ

គម្រោងវិនិយោគសាងសង់ប្រព័ន្ធធារាសាស្ត្រ
 Climate-Friendly Agribusiness Value Chains Sector Project
 គម្រោងវិនិយោគសាងសង់ប្រព័ន្ធធារាសាស្ត្រ និងកំណែសម្រួល

គម្រោងអនុវត្តគម្រោងស្រូវកម្ពុជា
 គម្រោងអនុវត្តគម្រោងស្រូវកម្ពុជា

ក្រុមប្រឹក្សាភិបាលក្រសួងកសិកម្ម រុក្ខាប្រមាញ់ និងនេសាទ

- បានធ្វើការស្រាវជ្រាវលើគម្រោងសាងសង់ប្រព័ន្ធធារាសាស្ត្រ ចាប់ពីការស្រាវជ្រាវដំបូង ។
- បានធ្វើការស្រាវជ្រាវលើគម្រោងសាងសង់ប្រព័ន្ធធារាសាស្ត្រ ចាប់ពីការស្រាវជ្រាវដំបូង ។
- បានធ្វើការស្រាវជ្រាវលើគម្រោងសាងសង់ប្រព័ន្ធធារាសាស្ត្រ ចាប់ពីការស្រាវជ្រាវដំបូង ។

សម្រេច

ក្រុមប្រឹក្សាភិបាលក្រសួងកសិកម្ម រុក្ខាប្រមាញ់ និងនេសាទ ហ៊ុន ម៉ាណែត ព.ស.ឆ.២០២២

១. លេខ ៧៧ អនក្រ.ប្រឹក្សាភិបាលក្រសួងកសិកម្ម រុក្ខាប្រមាញ់ និងនេសាទ ព.ស.ឆ.២០២២


២. លេខ	ឃីង	ឌួន	បំបំបិទ	រាជធានីភ្នំពេញ (0889388225)
៣. លេខ	ឃីង	ឌួន	បំបំបិទ	រាជធានីភ្នំពេញ (0973512852)
៤. លេខ	ឃីង	ឌួន	បំបំបិទ	រាជធានីភ្នំពេញ (0717388484)
៥. លេខ	ឃីង	ឌួន	បំបំបិទ	រាជធានីភ្នំពេញ (0973851952)
៦. លេខ	ឃីង	ឌួន	បំបំបិទ	រាជធានីភ្នំពេញ (060619548)
៧. លេខ	ឃីង	ឌួន	បំបំបិទ	រាជធានីភ្នំពេញ (0976176312)
៨. លេខ	ឃីង	ឌួន	បំបំបិទ	រាជធានីភ្នំពេញ (095649464)

ប្រភេទ


- ក្រុមប្រឹក្សាភិបាលក្រសួងកសិកម្ម រុក្ខាប្រមាញ់ និងនេសាទ ត្រូវអនុវត្តតាមសេចក្តីសម្រេចនេះ ឲ្យបានប្រសិទ្ធភាពខ្ពស់ចាប់ពីថ្ងៃចុះហត្ថលេខាតទៅ ។

សម្រេច

ក្រុមប្រឹក្សាភិបាលក្រសួងកសិកម្ម រុក្ខាប្រមាញ់ និងនេសាទ ហ៊ុន ម៉ាណែត ព.ស.ឆ.២០២២



Srekhong Commune GRM

<p style="text-align: center;">ក្រុមហ៊ុនសេវាប្រតិបត្តិការ ហិរញ្ញវត្ថុ ក្រុមហ៊ុនសេវាប្រតិបត្តិការ</p> <p style="text-align: center;">ក្រុមហ៊ុនសេវាប្រតិបត្តិការ</p> <p style="text-align: center;">កម្ពុជា ភ្នំពេញ</p> <p style="text-align: center;">Climate-Friendly Agribusiness Value Chains Sector Project ការគាំទ្រសេវាអាជីវកម្មស្រូវ និងស្រូវសីជម្រៅដោយស្របចិត្ត</p> <ul style="list-style-type: none"> - ធានាថាការផ្តល់សេវាប្រតិបត្តិការ គ្រប់លក្ខណៈគុណភាព និងសុវត្ថិភាព ធានាថាមានលទ្ធផលល្អប្រសើរ និងទាក់ទាញប្រើប្រាស់ជាប្រចាំ។ - ធានាថាការផ្តល់សេវាប្រតិបត្តិការ គ្រប់លក្ខណៈគុណភាព និងសុវត្ថិភាព ធានាថាមានលទ្ធផលល្អប្រសើរ និងទាក់ទាញប្រើប្រាស់ជាប្រចាំ។ - ធានាថាការផ្តល់សេវាប្រតិបត្តិការ គ្រប់លក្ខណៈគុណភាព និងសុវត្ថិភាព ធានាថាមានលទ្ធផលល្អប្រសើរ និងទាក់ទាញប្រើប្រាស់ជាប្រចាំ។ <p style="text-align: right;">ប្រធានក្រុមហ៊ុនសេវាប្រតិបត្តិការ ស៊ុន ឆៃហ៊ុន</p>	<p style="text-align: center;">សម្រេច</p> <p>ក្រុមហ៊ុនសេវាប្រតិបត្តិការ គ្រប់លក្ខណៈគុណភាព និងសុវត្ថិភាព ធានាថាមានលទ្ធផលល្អប្រសើរ និងទាក់ទាញប្រើប្រាស់ជាប្រចាំ។</p> <table border="1" style="width: 100%;"> <thead> <tr> <th>ល.រ</th> <th>ឈ្មោះ</th> <th>តំបន់</th> <th>លេខគណនី</th> <th>លេខទូរស័ព្ទ</th> </tr> </thead> <tbody> <tr> <td>១.</td> <td>លោក ស៊ុន ឆៃហ៊ុន</td> <td>ក្រុមហ៊ុនសេវាប្រតិបត្តិការ</td> <td>កម្ពុជា</td> <td>០៩៩៩/7544</td> </tr> <tr> <td>២.</td> <td>លោក ស៊ុន ឆៃហ៊ុន</td> <td>សមាជិកក្រុមហ៊ុនសេវាប្រតិបត្តិការ</td> <td>កម្ពុជា</td> <td>០៩៧៤០០៦៦២៦</td> </tr> <tr> <td>៣.</td> <td>លោកស្រី ស៊ុន ឆៃហ៊ុន</td> <td>ទទួលបានការគាំទ្រសេវាប្រតិបត្តិការ</td> <td>កម្ពុជា</td> <td>០៩៩ 7620466</td> </tr> <tr> <td>៤.</td> <td>លោក ស៊ុន ឆៃហ៊ុន</td> <td>សមាជិកក្រុមហ៊ុនសេវាប្រតិបត្តិការ</td> <td>កម្ពុជា</td> <td>០៦០៩៩ 2000</td> </tr> <tr> <td>៥.</td> <td>លោក ស៊ុន ឆៃហ៊ុន</td> <td>កម្មវិធី ស្រែកស្រែ</td> <td>កម្ពុជា</td> <td>០៦៧៩4040</td> </tr> <tr> <td>៦.</td> <td>លោក ស៊ុន ឆៃហ៊ុន</td> <td>កម្មវិធី ស្រែកស្រែ</td> <td>កម្ពុជា</td> <td>០៩៧28០០50</td> </tr> <tr> <td>៧.</td> <td>លោក ស៊ុន ឆៃហ៊ុន</td> <td>កម្មវិធី ស្រែកស្រែ</td> <td>កម្ពុជា</td> <td>០៩៧៩១45112</td> </tr> <tr> <td>៨.</td> <td>លោក ស៊ុន ឆៃហ៊ុន</td> <td>កម្មវិធី ស្រែកស្រែ</td> <td>កម្ពុជា</td> <td>០៩៧88៩៩512</td> </tr> </tbody> </table> <p>ក្រុមហ៊ុនសេវាប្រតិបត្តិការ គ្រប់លក្ខណៈគុណភាព និងសុវត្ថិភាព ធានាថាមានលទ្ធផលល្អប្រសើរ និងទាក់ទាញប្រើប្រាស់ជាប្រចាំ។</p> <ul style="list-style-type: none"> - ធានាថាការផ្តល់សេវាប្រតិបត្តិការ គ្រប់លក្ខណៈគុណភាព និងសុវត្ថិភាព ធានាថាមានលទ្ធផលល្អប្រសើរ និងទាក់ទាញប្រើប្រាស់ជាប្រចាំ។ - ធានាថាការផ្តល់សេវាប្រតិបត្តិការ គ្រប់លក្ខណៈគុណភាព និងសុវត្ថិភាព ធានាថាមានលទ្ធផលល្អប្រសើរ និងទាក់ទាញប្រើប្រាស់ជាប្រចាំ។ - ធានាថាការផ្តល់សេវាប្រតិបត្តិការ គ្រប់លក្ខណៈគុណភាព និងសុវត្ថិភាព ធានាថាមានលទ្ធផលល្អប្រសើរ និងទាក់ទាញប្រើប្រាស់ជាប្រចាំ។ 	ល.រ	ឈ្មោះ	តំបន់	លេខគណនី	លេខទូរស័ព្ទ	១.	លោក ស៊ុន ឆៃហ៊ុន	ក្រុមហ៊ុនសេវាប្រតិបត្តិការ	កម្ពុជា	០៩៩៩/7544	២.	លោក ស៊ុន ឆៃហ៊ុន	សមាជិកក្រុមហ៊ុនសេវាប្រតិបត្តិការ	កម្ពុជា	០៩៧៤០០៦៦២៦	៣.	លោកស្រី ស៊ុន ឆៃហ៊ុន	ទទួលបានការគាំទ្រសេវាប្រតិបត្តិការ	កម្ពុជា	០៩៩ 7620466	៤.	លោក ស៊ុន ឆៃហ៊ុន	សមាជិកក្រុមហ៊ុនសេវាប្រតិបត្តិការ	កម្ពុជា	០៦០៩៩ 2000	៥.	លោក ស៊ុន ឆៃហ៊ុន	កម្មវិធី ស្រែកស្រែ	កម្ពុជា	០៦៧៩4040	៦.	លោក ស៊ុន ឆៃហ៊ុន	កម្មវិធី ស្រែកស្រែ	កម្ពុជា	០៩៧28០០50	៧.	លោក ស៊ុន ឆៃហ៊ុន	កម្មវិធី ស្រែកស្រែ	កម្ពុជា	០៩៧៩១45112	៨.	លោក ស៊ុន ឆៃហ៊ុន	កម្មវិធី ស្រែកស្រែ	កម្ពុជា	០៩៧88៩៩512
ល.រ	ឈ្មោះ	តំបន់	លេខគណនី	លេខទូរស័ព្ទ																																										
១.	លោក ស៊ុន ឆៃហ៊ុន	ក្រុមហ៊ុនសេវាប្រតិបត្តិការ	កម្ពុជា	០៩៩៩/7544																																										
២.	លោក ស៊ុន ឆៃហ៊ុន	សមាជិកក្រុមហ៊ុនសេវាប្រតិបត្តិការ	កម្ពុជា	០៩៧៤០០៦៦២៦																																										
៣.	លោកស្រី ស៊ុន ឆៃហ៊ុន	ទទួលបានការគាំទ្រសេវាប្រតិបត្តិការ	កម្ពុជា	០៩៩ 7620466																																										
៤.	លោក ស៊ុន ឆៃហ៊ុន	សមាជិកក្រុមហ៊ុនសេវាប្រតិបត្តិការ	កម្ពុជា	០៦០៩៩ 2000																																										
៥.	លោក ស៊ុន ឆៃហ៊ុន	កម្មវិធី ស្រែកស្រែ	កម្ពុជា	០៦៧៩4040																																										
៦.	លោក ស៊ុន ឆៃហ៊ុន	កម្មវិធី ស្រែកស្រែ	កម្ពុជា	០៩៧28០០50																																										
៧.	លោក ស៊ុន ឆៃហ៊ុន	កម្មវិធី ស្រែកស្រែ	កម្ពុជា	០៩៧៩១45112																																										
៨.	លោក ស៊ុន ឆៃហ៊ុន	កម្មវិធី ស្រែកស្រែ	កម្ពុជា	០៩៧88៩៩512																																										
<ul style="list-style-type: none"> - ធានាថាការផ្តល់សេវាប្រតិបត្តិការ គ្រប់លក្ខណៈគុណភាព និងសុវត្ថិភាព ធានាថាមានលទ្ធផលល្អប្រសើរ និងទាក់ទាញប្រើប្រាស់ជាប្រចាំ។ <p>ប្រធាន</p> <ul style="list-style-type: none"> - ធានាថាការផ្តល់សេវាប្រតិបត្តិការ គ្រប់លក្ខណៈគុណភាព និងសុវត្ថិភាព ធានាថាមានលទ្ធផលល្អប្រសើរ និងទាក់ទាញប្រើប្រាស់ជាប្រចាំ។ <p>ប្រធាន</p> <ul style="list-style-type: none"> - ធានាថាការផ្តល់សេវាប្រតិបត្តិការ គ្រប់លក្ខណៈគុណភាព និងសុវត្ថិភាព ធានាថាមានលទ្ធផលល្អប្រសើរ និងទាក់ទាញប្រើប្រាស់ជាប្រចាំ។ 	<p style="text-align: center;">ប្រធានក្រុមហ៊ុនសេវាប្រតិបត្តិការ ស៊ុន ឆៃហ៊ុន</p> <p style="text-align: center;">ស៊ុន ឆៃហ៊ុន</p> 																																													

Annex 15: Progress of ongoing civil work and procurement status that links to safeguards preparation and approval process

Approved Subprojects and Action

No	Description	Current Status	Action
Update on the progress of ongoing civil work and procurement status that links to safeguards preparation and approval process.			
3 Irrigations subprojects, 26 MAFF subprojects, 1 MRD subproject, Total : 30 CFAVC subprojects			
1	Environmental and Social Monitoring Reports https://www.adb.org/projects/documents/cam-48409-002-rp (https://www.adb.org/projects/documents/cam-48409-002-rp)	This reporting was combined with both social and environmental safeguards and covering from Jan to Dec 2020	three recommendations from ITP had been solved smoothly and included in this Jan to Dec Annual Monitoring Report.
2	Lumphong Kasikam Samaky and Sdok Sdom Road Subprojects Resettlement Plan https://www.adb.org/projects/documents/cam-48409-002-rp	<ul style="list-style-type: none"> • The compensation payment has been made fully since 4th week of December 2021 • It is under the processing of respective PMU to start the construction 	<ul style="list-style-type: none"> • The civil work will be started in 1st QTR of 2022 • The separated SEMR will be prepared for cat C and B, the Cat B subprojects will be incorporated with GDR
3	Construction of 20 Units of Agricultural Cooperative Storage/Warehouses Safeguards Due Diligence Report https://www.adb.org/projects/documents/cam-48409-002-sddr-1	some locations have been started the civil works and will included in the next semi-annual monitoring report (Jan to Jun 2022)	Currently in Oct 2021 the team has visited to some of the ACs with civil works but couldn't visit all due to lack of resource and current workload.
4	Rehabilitation of the Kbal Teuk and Tuol Pring Irrigation Subprojects Safeguards Due Diligence Report https://www.adb.org/projects/documents/cam-48409-002-sddr	Toul Pring and Kbal Tuek subprojects have already been constructed, the short period on monitoring had been carried out due to currently the PIC social safeguards specialist has workload	The team has visited in a short period due to lack of resources. During monitored at Toul Pring and Kbal Tuek the PIC team had strengthening the ready established commune GRMC, contractor and beneficiaries to understand more on the works related to social safeguards, to be aware of the civil work not to touch the private assets outside the COI otherwise the contractor will be responsible its self. More details is addressed in Annex
5	Mechanization Engineering Workshops and the Provincial Agricultural Development Centers Safeguards Due Diligence Report	50% have been started the civil works and the rest is being prepared to start soon	The updated report will include in next SEMR (Jan to Jun 2022)

	https://www.adb.org/projects/documents/cam-48409-002-sddr-0		
6	<p>Rehabilitation of the Trapeang Run Irrigation Subproject Safeguards Due Diligence Report</p> <p>https://www.adb.org/projects/documents/cam-48409-002-sddr-2</p>	As mentioned in the previous SEMR that 3 recommendations had been solved and the completion monitoring report had been submitted with completion of civil work report.	This subproject was finished the civil work.
7	Prey Kdouch and Kraing Empil in Tram Kak district, Takeo province	These two subprojects will be started the civil works within the 1 st QTR of 2022	<p>The monitoring for these two subprojects will be strictly followed up as followings:</p> <ul style="list-style-type: none"> • Full compensation payment was made to all 8 vulnerable Ahs as addressed in Annex 4.3 and Annex 4.4. • The civil works will not touch the private assets outside the COI, otherwise the contractor will be responsible, Annex 4.2 contains the voluntary contribution of affected figure • As described in Annex 4 on redesign of DED, realign of proposed DED, dropped some sections with IR impact, so the civil works will be fully followed • the recommendation as indicated in Annex 18 • These items in column No. 7 will be updated and included in next SEMR and submit to ADB.

Annex 16: Remaining Social Safeguards under MOWRAM

No	Description	Current Status	Action
1	Tboung Khmum 1 irrigation subproject Trapeang Tros subproject	The draft DRP was submitted to ADB by GDR in 4 th week of December 2021	CS1 SSS will work closely with GDR team on the DRP preparation and clarification if there is any comments from ADB social safeguards team
2	CFAVC-MOWRAM-TEO-CW15.1: Rehabilitation of Two Irrigation Sub-projects (Takeo) (Prey Kdouch and Kraing Empil)	DDR was approved by ADB in 4 th week of December 2021 with some conditions to be followed up during SEMR preparation and submit to ADB	The update of the monitoring will be included in next SEMR (Jan to Jun 2022) and submit to ADB
3	CFAVC-MOWRAM-KPC-CW14.1 Pram Kumpheak and O'kamprok subprojects (Kampong Cham)	Under preparation of DDR, will incorporate with ITP before submit to ADB There is no CS5 social safeguards specialist yet	Expect to be submitted to ADB for NOL by 1 st QTR 2022
4	Takoch Irrigation subproject	under the processing of cs5 (DED team) and support from cs1 (PIC) team There is no CS5 social safeguards specialist yet	will be ready and submit to ADB for NOL by 1 st QTR 2022
5	Other subprojects are in the processing of impact assessment carried out with representatives from GDR/MEF to identify the category	Currently there is no enough resource, but per suggested between PMU, CS5 and PIC all remaining irrigation subprojects will be readily confirmed the category classification in 2 nd QTR of 2022	In 3 rd week of January 2022 the impact assessment will be conducted on some remaining irrigation subprojects with GDR team, while the others will be continued once the designed documents are available.

Remaining Social Safeguards under MRD

No	Description	Current Status	Action
1	Tboung Khmum 2 road subprojects (Cat C) CW17c-CFAVC-MRD-TBK-5-2020 (Lot 1) CW17c-CFAVC-MRD-TBK-6-2020 (Lot 2)	This DDR is being processed by CS5 SSS on clarification to ADB and ITP comments	This Clarified DDR was submitted to ITP on 4 th week of Oct, 2021. Currently this DDR is still under the clarification by CS5 social safeguards specialist based at MRD, Mr. Bun San, and expected to be ready with NOL in 1 st QTR 2022
2	Kampong Cham 2 roads subprojects (Cat B) CW17d-CFAVC-MRD-KC7-01-2020	This report is prepared by CS5 SSS and already submitted to ADB by GDR since 2 nd	This DRP is being clarified by GDR with support from CS5 SSS on comments from ADB social safeguards team in 1 st week of Jan 2022.

	CW17d-CFAVC-MRD-KC8-02-2020	week of December 2021	
3	Kampot 2 road subprojects CW17a-CFAVC-MRD-KP-01-2020 CW17a-CFAVC-MRD-KP-02-2020	Being clarified by CS5 SSS per comments from PIC in't and national social safeguards specialists in 1 st week of Jan 2022	on progress and will be cleared with ITP before submit to ADB for NOL
4	Other subprojects are under the processing by CS5 SSS	Fieldwork assessment carried out by CS5 SSS	on progress

Annex 17: Remaining Social Safeguards under MAFF

No	Description	Current Status	Action
1	Bio-digesters and compos huts	DDR preparation	Not yet start
2	Other 35 ACs of year 2021	DDR preparation This DDR will be ready by 1 st QTR 2022 (submit to ADB for NOL)	on progress with support from DTL based at MAFF (This should be prepared by a professional expert.

Annex 18: Conclusion and Recommendation from ITP for Prey Kdouch and Kraing Empil

<p>Ref: ITP</p> <p>IV-CONCLUSION & RECOMMENDATIONS</p> <ul style="list-style-type: none"> Based on verification carried out in September and documents provided by the project team found some differences on impacts identification as details provided in above findings. However, as per clarification on re-design and action taken to avoid impacts carried out by consultant team in October 2021, ITPV can conclude and recommend the following actions on both irrigation sub-projects. Annex 5 provided with detail mitigations measures provided by DED and Safeguard team of CS1/CS5. The DED changes as per agreed action as provided in Annex 5 of this report shall be revised and reflected in the bidding documents to avoid later confusion to the farmers and AHs. People who are residing along reservoir areas of both sub-projects should be well aware on the water level expecting to flood in certain areas in specific season as per explanation provided in DDR and the comment matrix (zoning division) to avoid any unexpected flooding impacts to farmers cropping. Another round of consultations shall be provided to all 13 AHs identified under Prey Kdouch sub-projects. There are recommended key information/topics on actual affected assets and entitlements and GRM procedures to be clarified and reconfirmed during public meeting. Vulnerable households identified during this verification is entitled to receive the compensation as soon as possible prior to start of civil work. PMU/PUIU and consultants to strictly monitor the construction process and advise them not to touch on any irrigation's segments that were agreed and removed from the design. This is to avoid land use conflict and private land acquisition with farmers and community. 	<p>Action Taken during this reporting period</p> <p>Point 1 to Point 5: Were already addressed and updated during report preparation and during this reporting (SSMR) period the PIC SSS has strengthened the points to be more clearly.</p> <p>Point 6: All 8 VAHs were already paid the compensation payment, see Annex 4</p> <p>Point 7: PMU/PPIU and consultants are strictly to monitor as ITP recommendation and updated into the SSMR (Jan to Jun 2022) and submit to ADB</p>
--------------------------------------------------------------------------------------------------------------------------------------------------------------------------------------------------------------------------------------------------------------------------------------------------------------------------------------------------------------------------------------------------------------------------------------------------------------------------------------------------------------------------------------------------------------------------------------------------------------------------------------------------------------------------------------------------------------------------------------------------------------------------------------------------------------------------------------------------------------------------------------------------------------------------------------------------------------------------------------------------------------------------------------------------------------------------------------------------------------------------------------------------------------------------------------------------------------------------------------------------------------------------------------------------------------------------------------------------------------------------------------------------------------------------------------------------------------------------------------------------------------------------------------------------------------------------------------------------------------------------------------------------------------------------------------------------------------------------------------------------------------------------------------------------------------------------------------------------------------------------------------------	---------------------------------------------------------------------------------------------------------------------------------------------------------------------------------------------------------------------------------------------------------------------------------------------------------------------------------------------------------------------------------------------------------------------------------------------------------------------------------------------------------

Mitigation during DDR preparation of Prey Kdouch



Annex 19: List of all subprojects under MAFF, MOWRAM and MRD related to IR & IP category classification

The list of MAFF subprojects

Item	Subprojects	Provinces	Comments	Status
1	<i>Training Building for Provincial Agriculture Development Center (PADC) and Equipment</i>	1. Takeo 2. Tboung Khmum 3. Kampong Cham	3 provinces	Item 1 to 3, there are 26 subprojects in two different DDRs, Those 2 DDRs were already got NOL and under the construction and monitoring.
2	<i>Construction of Mechanization Engineering Workshops</i>	1. Kampot 2. Tboung Khmum 3. Kampong Cham	3 provinces	
3	<i>Construction of Agricultural Cooperative Storage/Warehouse 20 Units</i>	1. <u>Kampot</u> 2. <u>Takeo</u> 3. <u>Kampong Cham</u> 4. <u>Tboung Khmum</u>	5 units per province	
4	<i>Installation and Commissioning of 500 Bio-digesters and 250 Compost Huts</i>	1. Kampot :125 Bio & 62 Com 2. Tbong Khmum :125 Bio & 62 Com 3. Takeo :125 Bio & 63 Com 4. Kampong Cham :125 Bio & 63 Com		This DDR will be ready by early 3rd QTR 2022
5	<i>Agricultural Cooperatives Storage/Warehouses Total: 35 Storages/Warehouses belonged to 35 ACs (4 Provinces)</i>	1. KPT : 08 2. TK : 13 3. TBK : 10 4. KPC : 04		Clarification process, will be resubmitted to ADB for NOL by early 3 rd QTR 2022

The list of MRD Batch I subprojects

No	Package Number	Location	Number of Subproject per package	Road Length/ Lot (km)	Resettlement Category	Resettlement Status
1	CW17b-CFAVC-MRD-TK3&TK4-2020	Lot 1, Improve 1 Road, 10.00 Km, (Takeo)	2	10.000	B	DRP Completed, received NOL
		Lot 2, Improve 1 Road, 4.67.00 Km, (Takeo)		4.670		
2	CW17c-CFAVC-MRD-TBK5&TBK6-2020	Lot 1, Improve 1 Road, 9.774km (Tboung Khmum)	2	9.774	C	DDR Completed
		Lot 2, Improve 1 Road, 12.00km (Tboung Khmum)		12.000		
3	CW17d-CFAVC-MRD-KC7&KC8-2020	Lot 1, Improve 1 Road, 9.882km (Kampong Cham)	2	9.882	B	DRP Completed, received NOL
		Lot 2, Improve 1 Road, 4.721km (Kampong Cham)		4.721		
4	CW17a-CFAVC-MRD-KP1&KP2-2020	Lot 1, Improve 1 Road, 11,948.05m (Kampot)	2	11.948	C	ADB Review
		Lot 2, Improve 1 Road, 8,104.00m (Kampot)		8.104		

The List of MRD Batch II

No	Package No	Lot No. and Location	No of Road	Length	Cat	Status
1	CW17a-CFAVC-MRD-KP-01A & 02A-Batch 2	Lot 1: Rural Road improvement (DBST/ Conc) in Kampot Province Total (12.963 km) 1. Trapeang Ta Meas-Ou Kandal (6.395 km), 2. Prey Krang Khang Cheung-Trapeang Chhuk (6.568 km).	4	12.963	B	DMS
		Lot: 2 Rural Road improvement (DBST/ Conc) in Kampot province Total (9.098 km) 1. Snay Anhchit -Thlok Yul (3.817 km) 2. Trapeang Run-Bariveas (5.281 km)		9.098		
2	CW17b-CFAVC-MRD-TK-01A & 02A- Batch 2	Lot1: Rural Road improvement (DBST/Conc) in Takeo Province Total (13.976 km) 1. Angk Trav - (8.203 km) 2. Trav Aem - Angk Baksei (5.773km)	5	13.976	B	DMS
		Lot2: Rural Road improvement (DBST/ Conc) in Takeo province. Total legth (12.761 km) 1. Trapeang Srangae - Angk Tnaot Khang Lech (3.97 km) 2. Yeay La - Trapeang Chak (3.385) 3. Ta Pov - Han Tea (5.406)		12.761		
3	CW17c-CFAVC-MRD-TBK-01A & 02A -Batch 2	Lot 1: Rural Road Improvement (DBST/Conc) in Tbong Khum Province (Toal:16.370 km) 1. Chruol - Kbal Thnal (8.110km) 2. Sralab - Smaonh (5.437km) 3. Kouk Srok (2.823km)	7	16.370	B	Processing the letter to GDR
4	CW17d-CFAVC-MRD-KC-01A & KC-02A-Batch 2	Lot 1: Rural Road Improvement (DBST/Conc) in Kampong Cham Province Total (9.425 km) 1. Andoung Snay - Sdok Thum (3.925 km) 2. Trapeang Kor - Trapeang Thma (5.50 km)	4	9.425	B	DMS
		Lot 2: Rural Road improvement (DBST/Conc) (Total:12.64Km) in Kampong Cham Province (7.657km) 1. Dangkao - Trapeang Bei (7.657km) 2. Pou Sala Ti Muoy - Sach Sour (4.983km)		12.640		

The list of MOWRAM subprojects

Package Number	Subproject Name	Command area, ha	Province	Commune	District	Cat	Current Status	
CW2	TRAPEANG RUN	100	Kampot	TANI	ANGKOR CHEY	C	NOL	
CW12-B	TAKOCH (Prey Takoch-Prawoek Pong)	459		SRAE KNOUNG	CHUM KIRI	C	ITP validation process	
CW12-A	MLECH	800		CHRES	CHUM KIRI	C	Will include the updated information in the next SMR	
CW15-A	Prey Kdouch Reservoir	550	Takeo	Trapaing Kra Nhoung	Tram Kak	C	NOL	
CW15-B	Kraing Empil Embankment	200		Trapaing Kra Nhoung	Tram Kak	C	NOL	
CW13 A	TUMNUB KBAAL TEUK	250	Tboung Khmum	PREASH THEAT	Ou Raing Ov	C	NOL	
CW13 B	TOUL PRING RESERVOIR	100		CHIKOR	TBOUNG KHMUM	C	NOL	
CW13 C	TRAPAING TROS RESERVOIR	350		THMAR PICH	TBOUNG KHMUM	B	Submitted for NOL	
CW14 A	Pram Kumpheak	635	Kampong Cham	Svay Teap	Chamkaler	C	ITP validation process	
CW14 B	O Kamprok	320		Preach Andong	Stoeng Trong	C		
	Sub-Total Area	3,764						
CW12 D	TRAPEANG BOEUNG	800	Kampot	Sathpong/ TROMENG/ Baniev	CHHOUK	C	Field work assessment	
CW12 E	KANDORL	760		KANDORL	TEUK CHHOU			
CW15 G	Chrouk1 + Phlov Touk	975	Takeo	Phnom Den	KIRIVONG	C	Will include the updated information in the next SMR	
CW15 H	Kwaeng Tayee	970		Prey Yuthkar	Koh Andet			
CW15 J	Prey Romdeng (Projeajun Prey Romdeng)	650		Prey Romdeng	KIRIVONG			
CW13 D	Tbong Dameri Reservoir	600	Tboung Khmum	CHHOUK	KROUCH CHHMAR	C	Field work assessment	
CW13 E	Kampong Raing Feeding Canal	250		SEDA	DAMBAE	C		
CW14 F	Pou Tatress	1050	Kampong Cham	Cheung Prey	Batheay		Will include the updated information in the next SMR	
CW14 C	Ko Aet Reservoir	450		Me Prin	Batheay			
	Sub-Total Area	6,505						
CW12 F	BROVEK PONG RESERVOIR	70	Kampot	TRAPEANG PRING	TEUK CHHOU		Field work assessment	
CW13 F	Choam Taheung	1120	Tboung Khmum	Teuk Chrov	DAMBAE	C	Will include the updated information in the next SMR	
CW14 D	Teuk Cha Reservoir	1150	Kampong Cham	Beung Nay & Krouch	Prey Chhor	C		
CW15 C	Sdok Sab Reservoir	300	Takeo	Samraong	Tram Kak	C		
CW15 D	O' Rumdoul Reservoir	210		Prey Romdeng	KIRIVONG	C		
CW15 I	Pralay 42 (pumping Station)	650		Rominh	Koh Andet			
CW15	Soam Canal	850		Soam	KIRIVONG			
CW15 E	Pou Tasuy (Kampeng Soksen Sambo)	440		KAMPENG	KIRIVONG			
	Sub-Total Area	4,790						
	Total Area	15,059						

In the Next SEMR will be completely identified the IR & IP Category classification to all Subprojects

Annex 20: Establishment of Local GRM for 35 AC Storages

A.1. Establishment of GRM Commune Level in Kampot province

(Sample Translation to all 35 ACs-Warehouses/Storages, from Letter 113 to Letter 148) DDR resources covering 35 AC Storages

On

Commune's Focal Point of Raksmei Samaky Amatak AC Subproject Specific GRM

Chres Commune Administration

No:

Decision

on

Climate Friendly Agribusiness Value Chains Sector Project (CFAVC)
To Establish the Commune Focal Points on Pre- and Ongoing Complaints
Implementation of Storage/Warehouse
on both Social and Environmental Safeguards
Chres Commune, Chumkiri district, Kampot province

- Have seen Royal Kram No. 0301/05 issued on 19 Mar 2021

- Have seen ADB Loan No. 3661-CAM (COL), 8346-CAM (EF) and Grant No. 0579 (EF) issued on 06 May 2018 by RGC and ADB.

- Have seen the Joint Decision dated 19 Sep 2018 between the secretariat of the National Committee for Sub-National Democratic Development (NCDD) and Chres commune hall to provide technical support and Conciliation of the implementation of the Storage/Warehouse owned by Raksmei Samaky Amatak AC located in Thmear village, Chres commune, Chumkiri district, Kampot Province.

Hereby Decides

Article 1 : Establish a commune Focal Point Members in commune level to resolve complaints to inspect the impacts on private owned assets such as fruit trees, structures, house etc. the (Designated Official to the Commune Grievance Redress Committee (CGRC) as in bellow table to solve on both environmental and social safeguards for CFAVC.

No	Name	Position	Phone Contact
1	Mr. Kep Vorn	Commune Chief/President of CGRC	088 44 74 316
2	Mr. Ou Youern	Vice President of CGRC	088 46 17 326
3	Khut Sam Ouern	Member	097 87 30 495
4	Mr. Nuon Nem	Member	088 3012 738
5	Ms. Hen Sophaon	Member	097 50 17 637
6	Ms. Suong Vanny	Member	071 40 55 049
7	Mr. Sway Nun	Member	088 49 81 134

Article 2 : This Commune Grievance Redress Committee (CGRC) has the following duties

- Responsible for collecting, Record, filing and submitting the complaints to all grievance committees and will be confidential, impartial, and transparent.
- Negotiate with the plaintiff, but the resolution of the complaint must not exceed 5 days (working days)

- The committee will respond or return a provisional response within one/ two weeks of receipt of the complaint.
- Monitoring on social and environmental safety impacts during and after construction stages.

Article 3 : All existing provisions which are contrary to this shall be null and void.

Article 4 : Members in charge of the CGRC concerned shall implement this decision as stated in Article 1 above take effect from the date of signature.

Date: 09 June, 2021

CHRES Commune

Kep Vorn

Letter 3: Banteay Meas Sopheak Mongkol AC (Local GRM Focal Points) issued on 10 Jun, 2021

ក្រុមហ៊ុន ប្រៃសណីយ៍ កម្ពុជា
ជាតិ សាសនា ព្រះមហាក្សត្រ

ខេត្តកំពង់
ក្រុមហ៊ុន ប្រៃសណីយ៍
ឃុំក្រុងស្រីសោយ ខេត្តកំពង់
លេខ: ០៩/២០២១

ខេត្តកំពង់
ក្រុមហ៊ុន ប្រៃសណីយ៍ កម្ពុជា
ជាតិ សាសនា ព្រះមហាក្សត្រ

ខេត្តកំពង់
ក្រុមហ៊ុន ប្រៃសណីយ៍ កម្ពុជា
ជាតិ សាសនា ព្រះមហាក្សត្រ

ក្រុមហ៊ុន ប្រៃសណីយ៍ កម្ពុជា
ជាតិ សាសនា ព្រះមហាក្សត្រ

ក្រុមហ៊ុន ប្រៃសណីយ៍ កម្ពុជា
ជាតិ សាសនា ព្រះមហាក្សត្រ

ក្រុមហ៊ុន ប្រៃសណីយ៍ កម្ពុជា
ជាតិ សាសនា ព្រះមហាក្សត្រ

ក្រុមហ៊ុន ប្រៃសណីយ៍ កម្ពុជា
ជាតិ សាសនា ព្រះមហាក្សត្រ

ក្រុមហ៊ុន ប្រៃសណីយ៍ កម្ពុជា
ជាតិ សាសនា ព្រះមហាក្សត្រ

ក្រុមហ៊ុន ប្រៃសណីយ៍ កម្ពុជា
ជាតិ សាសនា ព្រះមហាក្សត្រ

ល.រ	គ្រឹះស្ថាន	ឈ្មោះ	អាសយដ្ឋាន	ស្រុក/ខេត្ត	លេខទូរស័ព្ទ	លេខទូរសារ	លេខអ៊ីម៉ែល
១	ប្រៃសណីយ៍	ស្រី	១៩	ប្រៃសណីយ៍	០៩៩៩៩៩៩៩	០៩៩៩៩៩៩៩	012 480 142
២	ប្រៃសណីយ៍	ស្រី	១៩	ប្រៃសណីយ៍	០៩៩៩៩៩៩៩	០៩៩៩៩៩៩៩	017 82 30 80
៣	ប្រៃសណីយ៍	ស្រី	១៩	ប្រៃសណីយ៍	០៩៩៩៩៩៩៩	០៩៩៩៩៩៩៩	017 82 30 80
៤	ប្រៃសណីយ៍	ស្រី	១៩	ប្រៃសណីយ៍	០៩៩៩៩៩៩៩	០៩៩៩៩៩៩៩	017 82 30 80
៥	ប្រៃសណីយ៍	ស្រី	១៩	ប្រៃសណីយ៍	០៩៩៩៩៩៩៩	០៩៩៩៩៩៩៩	017 82 30 80
៦	ប្រៃសណីយ៍	ស្រី	១៩	ប្រៃសណីយ៍	០៩៩៩៩៩៩៩	០៩៩៩៩៩៩៩	017 82 30 80

Letter 4: Svay Phem Chamroeun Phal AC (Local GRM Focal Points) issued on 10 Jun, 2021

ក្រុមហ៊ុន ប្រៃសណីយ៍ កម្ពុជា
ជាតិ សាសនា ព្រះមហាក្សត្រ

ខេត្តកំពង់
ក្រុមហ៊ុន ប្រៃសណីយ៍
ឃុំក្រុងស្រីសោយ ខេត្តកំពង់
លេខ: ០៩/២០២១

ខេត្តកំពង់
ក្រុមហ៊ុន ប្រៃសណីយ៍ កម្ពុជា
ជាតិ សាសនា ព្រះមហាក្សត្រ

ខេត្តកំពង់
ក្រុមហ៊ុន ប្រៃសណីយ៍ កម្ពុជា
ជាតិ សាសនា ព្រះមហាក្សត្រ

ក្រុមហ៊ុន ប្រៃសណីយ៍ កម្ពុជា
ជាតិ សាសនា ព្រះមហាក្សត្រ

ក្រុមហ៊ុន ប្រៃសណីយ៍ កម្ពុជា
ជាតិ សាសនា ព្រះមហាក្សត្រ

ក្រុមហ៊ុន ប្រៃសណីយ៍ កម្ពុជា
ជាតិ សាសនា ព្រះមហាក្សត្រ

ក្រុមហ៊ុន ប្រៃសណីយ៍ កម្ពុជា
ជាតិ សាសនា ព្រះមហាក្សត្រ

ក្រុមហ៊ុន ប្រៃសណីយ៍ កម្ពុជា
ជាតិ សាសនា ព្រះមហាក្សត្រ

ក្រុមហ៊ុន ប្រៃសណីយ៍ កម្ពុជា
ជាតិ សាសនា ព្រះមហាក្សត្រ

ក្រុមហ៊ុន ប្រៃសណីយ៍ កម្ពុជា
ជាតិ សាសនា ព្រះមហាក្សត្រ

១. ឈ្មោះ	ស្រី	១៩	០១២ ៤៨០ ១៤២
២. អាសយដ្ឋាន	ស្រី	១៩	០១៧ ៨២ ៣០ ៨០
៣. លេខទូរស័ព្ទ	ស្រី	១៩	០១៧ ៨២ ៣០ ៨០
៤. លេខទូរសារ	ស្រី	១៩	០១៧ ៨២ ៣០ ៨០
៥. លេខអ៊ីម៉ែល	ស្រី	១៩	០១៧ ៨២ ៣០ ៨០

Letter 7: Rorbroum Samaky Rong Roeng AC (Local GRM Focal Points) issued on 11 Jun, 2021

ប្រកាសជាតិក្រសួង
 ជាតិ សាសនា ព្រះមហាក្សត្រ

ក្រសួងកសិកម្ម រុក្ខាប្រមាញ់ និងនេសាទ
 ថ្ងៃ ខែ ឆ្នាំ: ១១/០៦/២០២១
 លេខ: ០២១/២០២១

អង្គជំនាញ
ស្តីពី
ការបង្កើតគណៈកម្មាធិការក្រសួងស្រុកស្រែកសំបូរចំនួនបួនស្រុក

យោងតាមប្រកាសរបស់ក្រសួងកសិកម្ម រុក្ខាប្រមាញ់ និងនេសាទ លេខ ០២១ ២០២១ ចុះថ្ងៃទី ១១ ខែ មិថុនា ឆ្នាំ ២០២១ ដែលបានចែងថា គណៈកម្មាធិការក្រសួងស្រុកសំបូរចំនួនបួនស្រុក ត្រូវតែមានសមាសភាពដូចខាងក្រោម៖

គណៈកម្មាធិការក្រសួងស្រុកសំបូរចំនួនបួនស្រុក ត្រូវមានសមាសភាពដូចខាងក្រោម៖

ល.រ	ឈ្មោះសមាសភាព	គោត	ឈ្មោះ	ឋានៈ	តំណក់	លេខទូរស័ព្ទ
០១	លោក ឡុង ហង	ប	ស្រី	ប្រធាន	ស្រុកសំបូរ	០១២ ២២ ៥០ ២២
០២	លោក ឡុង ហង	ប	ស្រី	ប្រធាន	ស្រុកសំបូរ	០១២ ២២ ៥០ ២២
០៣	លោក ឡុង ហង	ប	ស្រី	ប្រធាន	ស្រុកសំបូរ	០១២ ២២ ៥០ ២២
០៤	លោក ឡុង ហង	ប	ស្រី	ប្រធាន	ស្រុកសំបូរ	០១២ ២២ ៥០ ២២
០៥	លោក ឡុង ហង	ប	ស្រី	ប្រធាន	ស្រុកសំបូរ	០១២ ២២ ៥០ ២២

ប្រកាស ៖ ប្រកាសជាតិក្រសួង លេខ ០២១ ២០២១ ចុះថ្ងៃទី ១១ ខែ មិថុនា ឆ្នាំ ២០២១ ដែលបានចែងថា គណៈកម្មាធិការក្រសួងស្រុកសំបូរចំនួនបួនស្រុក ត្រូវតែមានសមាសភាពដូចខាងក្រោម៖

- គណៈកម្មាធិការក្រសួងស្រុកសំបូរចំនួនបួនស្រុក ត្រូវមានសមាសភាពដូចខាងក្រោម៖

- ប្រកាស ៖ ប្រកាសជាតិក្រសួង លេខ ០២១ ២០២១ ចុះថ្ងៃទី ១១ ខែ មិថុនា ឆ្នាំ ២០២១ ដែលបានចែងថា គណៈកម្មាធិការក្រសួងស្រុកសំបូរចំនួនបួនស្រុក ត្រូវតែមានសមាសភាពដូចខាងក្រោម៖

ប្រកាស
 លេខ ០២១ ២០២១
 ចុះថ្ងៃទី ១១ ខែ មិថុនា ឆ្នាំ ២០២១

Letter 8: Kasekor Samaki Rong Rouerng AC (Local GRM Focal Points) issued on 10 Jun, 2021

ប្រកាសជាតិក្រសួង
 ជាតិ សាសនា ព្រះមហាក្សត្រ

ក្រសួងកសិកម្ម រុក្ខាប្រមាញ់ និងនេសាទ
 ថ្ងៃ ខែ ឆ្នាំ: ១០/០៦/២០២១
 លេខ: ០២១/២០២១

អង្គជំនាញ
ស្តីពី
ការបង្កើតគណៈកម្មាធិការក្រសួងស្រុកសំបូរចំនួនបួនស្រុក

យោងតាមប្រកាសរបស់ក្រសួងកសិកម្ម រុក្ខាប្រមាញ់ និងនេសាទ លេខ ០២១ ២០២១ ចុះថ្ងៃទី ១០ ខែ មិថុនា ឆ្នាំ ២០២១ ដែលបានចែងថា គណៈកម្មាធិការក្រសួងស្រុកសំបូរចំនួនបួនស្រុក ត្រូវតែមានសមាសភាពដូចខាងក្រោម៖

គណៈកម្មាធិការក្រសួងស្រុកសំបូរចំនួនបួនស្រុក ត្រូវមានសមាសភាពដូចខាងក្រោម៖

ល.រ	ឈ្មោះសមាសភាព	គោត	ឈ្មោះ	ឋានៈ	តំណក់	លេខទូរស័ព្ទ
០១	លោក ឡុង ហង	ប	ស្រី	ប្រធាន	ស្រុកសំបូរ	០១២ ២២ ៥០ ២២
០២	លោក ឡុង ហង	ប	ស្រី	ប្រធាន	ស្រុកសំបូរ	០១២ ២២ ៥០ ២២
០៣	លោក ឡុង ហង	ប	ស្រី	ប្រធាន	ស្រុកសំបូរ	០១២ ២២ ៥០ ២២
០៤	លោក ឡុង ហង	ប	ស្រី	ប្រធាន	ស្រុកសំបូរ	០១២ ២២ ៥០ ២២
០៥	លោក ឡុង ហង	ប	ស្រី	ប្រធាន	ស្រុកសំបូរ	០១២ ២២ ៥០ ២២

ប្រកាស ៖ ប្រកាសជាតិក្រសួង លេខ ០២១ ២០២១ ចុះថ្ងៃទី ១០ ខែ មិថុនា ឆ្នាំ ២០២១ ដែលបានចែងថា គណៈកម្មាធិការក្រសួងស្រុកសំបូរចំនួនបួនស្រុក ត្រូវតែមានសមាសភាពដូចខាងក្រោម៖

- គណៈកម្មាធិការក្រសួងស្រុកសំបូរចំនួនបួនស្រុក ត្រូវមានសមាសភាពដូចខាងក្រោម៖

០៦	លោក ឡុង ហង	លេខទូរស័ព្ទ	០១២ ២២ ៥០ ២២
០៧	លោក ឡុង ហង	លេខទូរស័ព្ទ	០១២ ២២ ៥០ ២២
០៨	លោក ឡុង ហង	លេខទូរស័ព្ទ	០១២ ២២ ៥០ ២២
០៩	លោក ឡុង ហង	លេខទូរស័ព្ទ	០១២ ២២ ៥០ ២២

ប្រកាស
 លេខ ០២១ ២០២១
 ចុះថ្ងៃទី ១០ ខែ មិថុនា ឆ្នាំ ២០២១

Letter 13: Choeng Kuon Chok Chey AC (Local GRM Focal Points) issued on 09 Jun, 2021

ព្រះរាជាណាចក្រកម្ពុជា
ជាតិ សាសនា ព្រះមហាក្សត្រ
លេខ: ០៤៧/២០២១

Table with 2 columns: ឈ្មោះ (Name) and លេខ (Number). Row 1: ឈ្មោះ គុណ ភូមិ, លេខ ០១៩៩៩៩៩៩. Row 2: ឈ្មោះ គុណ ភូមិ, លេខ ០១៩៩៩៩៩៩.

អង្គការប្រយុទ្ធនឹងការប្រែប្រួលអាកាសធាតុ
Climate-Friendly Agribusiness Value Chains Sector Project
គុណប្រយោជន៍សង្គម និង បរិស្ថាន

ប្រការ ២.
គណៈកម្មការនេះ មានភារកិច្ចដូចខាងក្រោម៖
- ទទួលខុសត្រូវ ធ្វើការត្រួតពិនិត្យ និង បញ្ជូនរបាយការណ៍ ទៅគណៈកម្មាធិការ បណ្តឹង
ទាំងអស់ និង ត្រួតពិនិត្យការសម្រេច របស់គណៈកម្មាធិការ និង ដោះស្រាយជាយន្តការការពារ។

ប្រការ ១.
ប្រជាជនមានសិទ្ធិសម្រេចបាននូវការសម្រេចចិត្តរបស់ខ្លួន ក្នុងការសម្រេចចិត្តលើការប្រើប្រាស់ដី និង ធនធានធម្មជាតិ របស់ខ្លួន ដោយសេរី និង ត្រឹមត្រូវ តាមច្បាប់ និង គោលការណ៍ របស់រដ្ឋ និង គោលការណ៍ របស់អង្គការប្រយុទ្ធនឹងការប្រែប្រួលអាកាសធាតុ និង បរិស្ថាន។

ប្រការ ៣.
បទប្បញ្ញត្តិទាំងឡាយណាដែលមានខ្លឹមសារផ្ទុយពីសេចក្តីសម្រេចនេះ ត្រូវទុកជាមិនគិត។
ប្រការ ៤.
សមាសភាពពាក់ព័ន្ធ ដូចមានចែងក្នុងប្រការ១ ត្រូវអនុវត្តតាមសេចក្តីសម្រេចនេះឲ្យមានប្រសិទ្ធភាព និង ប្រយោជន៍។

Table with 3 columns: លេខ (Number), ឈ្មោះ (Name), លេខទំនាក់ទំនង (Contact Number). Row 1: លេខ ០១, ឈ្មោះ គុណ ភូមិ, លេខទំនាក់ទំនង ០១៩ ៩៩៩ ៩៩៩៩. Row 2: លេខ ០២, ឈ្មោះ គុណ ភូមិ, លេខទំនាក់ទំនង ០១៩ ៩៩៩ ៩៩៩៩. Row 3: លេខ ០៣, ឈ្មោះ គុណ ភូមិ, លេខទំនាក់ទំនង ០១៩ ៩៩៩ ៩៩៩៩. Row 4: លេខ ០៤, ឈ្មោះ គុណ ភូមិ, លេខទំនាក់ទំនង ០១៩ ៩៩៩ ៩៩៩៩.



Letter 14: Svayrun Amatak AC (Local GRM Focal Points) issued on 14 Jun, 2021

ព្រះរាជាណាចក្រកម្ពុជា
ជាតិ សាសនា ព្រះមហាក្សត្រ
លេខ: ០០៧/២០២១

Table with 2 columns: ឈ្មោះ (Name) and លេខ (Number). Row 1: ឈ្មោះ គុណ ភូមិ, លេខ ០១៩៩៩៩៩៩. Row 2: ឈ្មោះ គុណ ភូមិ, លេខ ០១៩៩៩៩៩៩.

អង្គការប្រយុទ្ធនឹងការប្រែប្រួលអាកាសធាតុ
Climate-Friendly Agribusiness Value Chains Sector Project
គុណប្រយោជន៍សង្គម និង បរិស្ថាន

ប្រការ ២.
គណៈកម្មការនេះ មានភារកិច្ចដូចខាងក្រោម៖
- ទទួលខុសត្រូវ ធ្វើការត្រួតពិនិត្យ និង បញ្ជូនរបាយការណ៍ ទៅគណៈកម្មាធិការ បណ្តឹង
ទាំងអស់ និង ត្រួតពិនិត្យការសម្រេច របស់គណៈកម្មាធិការ និង ដោះស្រាយជាយន្តការការពារ។

ប្រការ ១.
ប្រជាជនមានសិទ្ធិសម្រេចបាននូវការសម្រេចចិត្តរបស់ខ្លួន ក្នុងការសម្រេចចិត្តលើការប្រើប្រាស់ដី និង ធនធានធម្មជាតិ របស់ខ្លួន ដោយសេរី និង ត្រឹមត្រូវ តាមច្បាប់ និង គោលការណ៍ របស់រដ្ឋ និង គោលការណ៍ របស់អង្គការប្រយុទ្ធនឹងការប្រែប្រួលអាកាសធាតុ និង បរិស្ថាន។

ប្រការ ៣.
បទប្បញ្ញត្តិទាំងឡាយណាដែលមានខ្លឹមសារផ្ទុយពីសេចក្តីសម្រេចនេះ ត្រូវទុកជាមិនគិត។
ប្រការ ៤.
សមាសភាពពាក់ព័ន្ធ ដូចមានចែងក្នុងប្រការ១ ត្រូវអនុវត្តតាមសេចក្តីសម្រេចនេះឲ្យមានប្រសិទ្ធភាព និង ប្រយោជន៍។

Table with 3 columns: លេខ (Number), ឈ្មោះ (Name), លេខទំនាក់ទំនង (Contact Number). Row 1: លេខ ០១, ឈ្មោះ គុណ ភូមិ, លេខទំនាក់ទំនង ០១៩ ៩៩៩ ៩៩៩៩. Row 2: លេខ ០២, ឈ្មោះ គុណ ភូមិ, លេខទំនាក់ទំនង ០១៩ ៩៩៩ ៩៩៩៩. Row 3: លេខ ០៣, ឈ្មោះ គុណ ភូមិ, លេខទំនាក់ទំនង ០១៩ ៩៩៩ ៩៩៩៩. Row 4: លេខ ០៤, ឈ្មោះ គុណ ភូមិ, លេខទំនាក់ទំនង ០១៩ ៩៩៩ ៩៩៩៩.



Letter 17: Ponleu Beng Krapom Chhouk (Local GRM Focal Points) issued on 11 Jun, 2021

ប្រកាសជាតិកម្ពុជា
ជាតិ សាសនា ព្រះមហាក្សត្រ

លេខ ៧៧៧
 រ្យក ២៧/៦១
 ធ្នូ ២០២១
 រោច ២៦/៦១

អនុវិសាមញ្ញ
ស្តីពី
ការប្រចាំតំណាងក្នុងវិស័យកសិកម្ម
 Climate-Friendly Agriculture Value Chains Sector Project
ក្នុងការបង្កើតគណៈកម្មការតំណាងក្នុងវិស័យកសិកម្ម
អនុវិសាមញ្ញស្របច្បាប់

ផ្ទៃក្រឡា

- បានធ្វើការប្រចាំតំណាងក្នុងវិស័យកសិកម្ម ចាប់ពីថ្ងៃចេញកម្រិត ១៥ ខែ ចាប់ពីថ្ងៃចេញកម្រិត
- បានធ្វើការប្រចាំតំណាងក្នុងវិស័យកសិកម្ម តាមលេខ ADB Loan No. 362-CAM (CO), BMS-CAM (EP) and Grant No. 0579 (EP) ចាប់ពីថ្ងៃចេញកម្រិត ១៥ ខែ ចាប់ពីថ្ងៃចេញកម្រិត និង ចាប់ពីថ្ងៃចេញកម្រិត (AOS)។
- បានធ្វើការប្រចាំតំណាងក្នុងវិស័យកសិកម្ម ចាប់ពីថ្ងៃចេញកម្រិត ១៥ ខែ ចាប់ពីថ្ងៃចេញកម្រិត និង ចាប់ពីថ្ងៃចេញកម្រិត (AOS)។
- បានធ្វើការប្រចាំតំណាងក្នុងវិស័យកសិកម្ម ចាប់ពីថ្ងៃចេញកម្រិត ១៥ ខែ ចាប់ពីថ្ងៃចេញកម្រិត និង ចាប់ពីថ្ងៃចេញកម្រិត (AOS)។

សម្រាប់

ប្រការ ១.
 ត្រូវបានបង្កើតគណៈកម្មការតំណាងក្នុងវិស័យកសិកម្ម តាមលេខ ADB Loan No. 362-CAM (CO), BMS-CAM (EP) and Grant No. 0579 (EP) ចាប់ពីថ្ងៃចេញកម្រិត ១៥ ខែ ចាប់ពីថ្ងៃចេញកម្រិត និង ចាប់ពីថ្ងៃចេញកម្រិត (AOS)។

លេខ	ឈ្មោះ	តួនាទី	លេខទំនាក់ទំនង
១.លោក	វិសុខ ឈុន	អគ្គនាយក (ប្រធាន)	៩៩ ៧៩ ០១
២.លោក	វិសុខ ឈុន	និមន្ត (ជាមេធាវី)	៩១១ ៩១១ ០១
៣.លោក	វិសុខ ឈុន	អគ្គនាយក (ជាសមាជិក)	៩១៥ ១៥ ១០
៤.លោក	វិសុខ ឈុន	អគ្គនាយក (ជាសមាជិក)	៩១៦ ១៦ ១០

៥.លោក	វិសុខ ឈុន	អគ្គនាយក (ជាសមាជិក)	៩១៧ ១៧ ១០
៦.លោក	វិសុខ ឈុន	អគ្គនាយក (ជាសមាជិក)	៩១៨ ១៨ ១០

- ប្រការ ២.**
 គណៈកម្មការនេះ មានតួនាទី និងភារកិច្ចដូចខាងក្រោម៖
- ទទួលបន្ទុកប្រចាំតំណាងក្នុងវិស័យកសិកម្ម តាមលេខ ADB Loan No. 362-CAM (CO), BMS-CAM (EP) and Grant No. 0579 (EP) ចាប់ពីថ្ងៃចេញកម្រិត ១៥ ខែ ចាប់ពីថ្ងៃចេញកម្រិត និង ចាប់ពីថ្ងៃចេញកម្រិត (AOS)។
 - ចាត់បញ្ជូនប្រតិភូតំណាងក្នុងវិស័យកសិកម្ម តាមលេខ ADB Loan No. 362-CAM (CO), BMS-CAM (EP) and Grant No. 0579 (EP) ចាប់ពីថ្ងៃចេញកម្រិត ១៥ ខែ ចាប់ពីថ្ងៃចេញកម្រិត និង ចាប់ពីថ្ងៃចេញកម្រិត (AOS)។
 - គណៈកម្មការនេះ ត្រូវមានភារកិច្ច និងតួនាទីដូចខាងក្រោម ឬ ចម្លើយបណ្តោះអាសន្នប្រចាំថ្ងៃ ក្នុងរយៈពេលមួយឆ្នាំ តាមលេខ ADB Loan No. 362-CAM (CO), BMS-CAM (EP) and Grant No. 0579 (EP) ចាប់ពីថ្ងៃចេញកម្រិត ១៥ ខែ ចាប់ពីថ្ងៃចេញកម្រិត និង ចាប់ពីថ្ងៃចេញកម្រិត (AOS)។
 - តាមដានត្រួតពិនិត្យ និងត្រួតពិនិត្យការងារ និងលទ្ធផលការងារ និង ក្រុមការងារសាងសង់ និង ក្រុមការងារសាងសង់។

ប្រការ ៣.
 បទបញ្ញត្តិទាំងឡាយណាដែលមានខ្លឹមសារផ្ទុយពីសេចក្តីសម្រេចនេះ ត្រូវទុកជាធាតុបូក។

ប្រការ ៤.
 សមាសភាពពាក់ព័ន្ធ ដូចមានរាយនាមខ្ទង់ប្រការ១ ត្រូវផ្តល់ឈ្មោះសមាសភាពនេះឱ្យមានប្រសិទ្ធ ភាពរួមចំណែកដល់វិស័យកសិកម្ម។

ធ្វើនៅ ភ្នំពេញ ថ្ងៃ ទី ១១ ខែ មិថុនា ឆ្នាំ ២០២១
 ហ៊ុន សែន
 រដ្ឋមន្ត្រី
 (ហត្ថលេខា និង ត្រាត្រួតពិនិត្យ)

Letter 18: Champa Preyphdao (Local GRM Focal Points) issued on 10 Jun, 2021

ប្រកាសជាតិកម្ពុជា
ជាតិ សាសនា ព្រះមហាក្សត្រ

លេខ ៧៧៧
 រ្យក ២៧/៦១
 ធ្នូ ២០២១
 រោច ២៦/៦១

អនុវិសាមញ្ញ
ស្តីពី
ការប្រចាំតំណាងក្នុងវិស័យកសិកម្ម
 Climate-Friendly Agriculture Value Chains Sector Project
ក្នុងការបង្កើតគណៈកម្មការតំណាងក្នុងវិស័យកសិកម្ម
អនុវិសាមញ្ញស្របច្បាប់

ផ្ទៃក្រឡា

- បានធ្វើការប្រចាំតំណាងក្នុងវិស័យកសិកម្ម ចាប់ពីថ្ងៃចេញកម្រិត ១៥ ខែ ចាប់ពីថ្ងៃចេញកម្រិត
- បានធ្វើការប្រចាំតំណាងក្នុងវិស័យកសិកម្ម តាមលេខ ADB Loan No. 362-CAM (CO), BMS-CAM (EP) and Grant No. 0579 (EP) ចាប់ពីថ្ងៃចេញកម្រិត ១៥ ខែ ចាប់ពីថ្ងៃចេញកម្រិត និង ចាប់ពីថ្ងៃចេញកម្រិត (AOS)។
- បានធ្វើការប្រចាំតំណាងក្នុងវិស័យកសិកម្ម ចាប់ពីថ្ងៃចេញកម្រិត ១៥ ខែ ចាប់ពីថ្ងៃចេញកម្រិត និង ចាប់ពីថ្ងៃចេញកម្រិត (AOS)។
- បានធ្វើការប្រចាំតំណាងក្នុងវិស័យកសិកម្ម ចាប់ពីថ្ងៃចេញកម្រិត ១៥ ខែ ចាប់ពីថ្ងៃចេញកម្រិត និង ចាប់ពីថ្ងៃចេញកម្រិត (AOS)។

សម្រាប់

ប្រការ ១.
 ត្រូវបានបង្កើតគណៈកម្មការតំណាងក្នុងវិស័យកសិកម្ម តាមលេខ ADB Loan No. 362-CAM (CO), BMS-CAM (EP) and Grant No. 0579 (EP) ចាប់ពីថ្ងៃចេញកម្រិត ១៥ ខែ ចាប់ពីថ្ងៃចេញកម្រិត និង ចាប់ពីថ្ងៃចេញកម្រិត (AOS)។

លេខ	ឈ្មោះ	តួនាទី	លេខទំនាក់ទំនង
១.លោក	វិសុខ ឈុន	អគ្គនាយក (ប្រធាន)	៩១៥ ១៥ ១០
២.លោក	វិសុខ ឈុន	និមន្ត (ជាមេធាវី)	៩១៦ ១៦ ១០
៣.លោក	វិសុខ ឈុន	អគ្គនាយក (ជាសមាជិក)	៩១៧ ១៧ ១០
៤.លោក	វិសុខ ឈុន	អគ្គនាយក (ជាសមាជិក)	៩១៨ ១៨ ១០

៥.លោក	វិសុខ ឈុន	អគ្គនាយក (ជាសមាជិក)	៩១៩ ១៩ ១០
៦.លោក	វិសុខ ឈុន	អគ្គនាយក (ជាសមាជិក)	៩២០ ២០ ១០

- ប្រការ ២.**
 គណៈកម្មការនេះ មានតួនាទី និងភារកិច្ចដូចខាងក្រោម៖
- ទទួលបន្ទុកប្រចាំតំណាងក្នុងវិស័យកសិកម្ម តាមលេខ ADB Loan No. 362-CAM (CO), BMS-CAM (EP) and Grant No. 0579 (EP) ចាប់ពីថ្ងៃចេញកម្រិត ១៥ ខែ ចាប់ពីថ្ងៃចេញកម្រិត និង ចាប់ពីថ្ងៃចេញកម្រិត (AOS)។
 - ចាត់បញ្ជូនប្រតិភូតំណាងក្នុងវិស័យកសិកម្ម តាមលេខ ADB Loan No. 362-CAM (CO), BMS-CAM (EP) and Grant No. 0579 (EP) ចាប់ពីថ្ងៃចេញកម្រិត ១៥ ខែ ចាប់ពីថ្ងៃចេញកម្រិត និង ចាប់ពីថ្ងៃចេញកម្រិត (AOS)។
 - គណៈកម្មការនេះ ត្រូវមានភារកិច្ច និងតួនាទីដូចខាងក្រោម ឬ ចម្លើយបណ្តោះអាសន្នប្រចាំថ្ងៃ ក្នុងរយៈពេលមួយឆ្នាំ តាមលេខ ADB Loan No. 362-CAM (CO), BMS-CAM (EP) and Grant No. 0579 (EP) ចាប់ពីថ្ងៃចេញកម្រិត ១៥ ខែ ចាប់ពីថ្ងៃចេញកម្រិត និង ចាប់ពីថ្ងៃចេញកម្រិត (AOS)។
 - តាមដានត្រួតពិនិត្យ និងត្រួតពិនិត្យការងារ និងលទ្ធផលការងារ និង ក្រុមការងារសាងសង់ និង ក្រុមការងារសាងសង់។

ប្រការ ៣.
 បទបញ្ញត្តិទាំងឡាយណាដែលមានខ្លឹមសារផ្ទុយពីសេចក្តីសម្រេចនេះ ត្រូវទុកជាធាតុបូក។

ប្រការ ៤.
 សមាសភាពពាក់ព័ន្ធ ដូចមានរាយនាមខ្ទង់ប្រការ១ ត្រូវផ្តល់ឈ្មោះសមាសភាពនេះឱ្យមានប្រសិទ្ធ ភាពរួមចំណែកដល់វិស័យកសិកម្ម។

ធ្វើនៅ ភ្នំពេញ ថ្ងៃ ទី ១០ ខែ មិថុនា ឆ្នាំ ២០២១
 ហ៊ុន សែន
 រដ្ឋមន្ត្រី
 (ហត្ថលេខា និង ត្រាត្រួតពិនិត្យ)

Letter 19: Phumbey Meanchey (Local GRM Focal Points) issued on 11 Jun, 2021

ព្រះរាជាណាចក្រកម្ពុជា
ជាតិ សាសនា ព្រះមហាក្សត្រ

អង្គការ ភ្នំពេញ
ឃុំ ភ្នំពេញ
ខេត្ត ភ្នំពេញ
លេខ ០៤០៧/២០ គណៈ

អនុក្រឹត្យ
អនុក្រឹត្យលេខ ០៤០៧ អនក្រ.ប

អនុក្រឹត្យស្តីពីការកំណត់ចំណុចប្រតិបត្តិការប្រយោជន៍កម្មវិធី
Climate-Friendly Agribusiness Value Chains Sector Project
គម្រោងបង្កើតឈាមតម្លៃបន្ថែមសម្រាប់មជ្ឈមណ្ឌលកសិកម្ម
អនុកម្មប្រយោជន៍កម្មវិធី

រដ្ឋបាល

- បានបញ្ជូនវគ្គបណ្តុះបណ្តាលចំនួន ០៥ ថ្ងៃ ទៅលើ ២០០៩ ជនប្រកាសប្រតិបត្តិការប្រយោជន៍កម្មវិធី
- បានបញ្ជូនវគ្គបណ្តុះបណ្តាលចំនួន ០៥ ថ្ងៃ ទៅលើ ២០០៩ ជនប្រកាសប្រតិបត្តិការប្រយោជន៍កម្មវិធី
- បានបញ្ជូនវគ្គបណ្តុះបណ្តាលចំនួន ០៥ ថ្ងៃ ទៅលើ ២០០៩ ជនប្រកាសប្រតិបត្តិការប្រយោជន៍កម្មវិធី

សម្រេច

ប្រការ ១.
 ត្រូវតែបង្កើតឈាមតម្លៃបន្ថែមសម្រាប់មជ្ឈមណ្ឌលកសិកម្ម ភ្នំពេញ ក្នុងរយៈពេល ៦ ខែ ដំបូង ដោយប្រើប្រាស់ឈាមតម្លៃបន្ថែមសម្រាប់មជ្ឈមណ្ឌលកសិកម្ម ភ្នំពេញ និង ឈាមតម្លៃបន្ថែមសម្រាប់មជ្ឈមណ្ឌលកសិកម្ម ភ្នំពេញ តាមលក្ខណៈដូចមានកំណត់នៅក្នុងតារាងខាងក្រោម៖

លេខ	ឈ្មោះ	តួលេខ	ឈាមតម្លៃបន្ថែម
១	គណៈកម្មាធិការ	០១	៤៤៤.២០០.០
២	គណៈកម្មាធិការ	០២	៤៤៤.២០០.០
៣	គណៈកម្មាធិការ	០៣	៤៤៤.២០០.០
៤	គណៈកម្មាធិការ	០៤	៤៤៤.២០០.០

ឈ.លេខ	០៤០៧	អនក្រ.ប	អនក្រ.ប (ជាសាធារណៈ)	០៤០៧/២០ គណៈ
ច.លេខ	០៤០៧	អនក្រ.ប	អនក្រ.ប (ជាសាធារណៈ)	០៤០៧/២០ គណៈ

- ប្រការ ២.**
 គណៈកម្មាធិការ មានតួលេខ និងភារកិច្ចដូចខាងក្រោម៖
- ទទួលខុសត្រូវប្រតិបត្តិការប្រយោជន៍កម្មវិធី ប្រកាសប្រតិបត្តិការ ប្រកាសប្រតិបត្តិការ និង ជាប្រយោជន៍កម្មវិធី
 - ពិគ្រោះយោបល់ ជាមួយអង្គការ អន្តរជាតិ និង អង្គការ មូលនិធិ អភិវឌ្ឍន៍ និង អង្គការ មូលនិធិ អភិវឌ្ឍន៍
 - អនុវត្តប្រតិបត្តិការប្រយោជន៍កម្មវិធី ប្រកាសប្រតិបត្តិការ ប្រកាសប្រតិបត្តិការ និង ជាប្រយោជន៍កម្មវិធី
 - តាមដានប្រតិបត្តិការប្រយោជន៍កម្មវិធី ប្រកាសប្រតិបត្តិការ ប្រកាសប្រតិបត្តិការ និង ជាប្រយោជន៍កម្មវិធី
- ប្រការ ៣.**
 បទបញ្ញត្តិទាំងឡាយណាដែលមានស្រាប់ ដែលប្រើប្រាស់សម្រាប់គម្រោង ត្រូវតែអនុវត្តតាមលក្ខណៈ
- ប្រការ ៤.**
 សមាសភាពភារកិច្ច ដូចមានកំណត់ក្នុងតារាងខាងក្រោម ត្រូវតែអនុវត្តតាមលក្ខណៈសម្រាប់គម្រោង ត្រូវតែអនុវត្តតាមលក្ខណៈសម្រាប់គម្រោង ត្រូវតែអនុវត្តតាមលក្ខណៈសម្រាប់គម្រោង

ធ្វើនៅ ភ្នំពេញ ថ្ងៃទី ១១ ខែ មេសា ឆ្នាំ ២០២១

[Signature]
[Red Seal]

Letter 20: Morodak Rongreung (Local GRM Focal Points) issued on 10 Jun, 2021

ព្រះរាជាណាចក្រកម្ពុជា
ជាតិ សាសនា ព្រះមហាក្សត្រ

អង្គការ ភ្នំពេញ
ឃុំ ភ្នំពេញ
ខេត្ត ភ្នំពេញ
លេខ ០៤០៧/២០ គណៈ

អនុក្រឹត្យ
អនុក្រឹត្យលេខ ០៤០៧ អនក្រ.ប

អនុក្រឹត្យស្តីពីការកំណត់ចំណុចប្រតិបត្តិការប្រយោជន៍កម្មវិធី
Climate-Friendly Agribusiness Value Chains Sector Project
គម្រោងបង្កើតឈាមតម្លៃបន្ថែមសម្រាប់មជ្ឈមណ្ឌលកសិកម្ម
អនុកម្មប្រយោជន៍កម្មវិធី

រដ្ឋបាល

- បានបញ្ជូនវគ្គបណ្តុះបណ្តាលចំនួន ០៥ ថ្ងៃ ទៅលើ ២០០៩ ជនប្រកាសប្រតិបត្តិការប្រយោជន៍កម្មវិធី
- បានបញ្ជូនវគ្គបណ្តុះបណ្តាលចំនួន ០៥ ថ្ងៃ ទៅលើ ២០០៩ ជនប្រកាសប្រតិបត្តិការប្រយោជន៍កម្មវិធី
- បានបញ្ជូនវគ្គបណ្តុះបណ្តាលចំនួន ០៥ ថ្ងៃ ទៅលើ ២០០៩ ជនប្រកាសប្រតិបត្តិការប្រយោជន៍កម្មវិធី

សម្រេច

ប្រការ ១.
 ត្រូវតែបង្កើតឈាមតម្លៃបន្ថែមសម្រាប់មជ្ឈមណ្ឌលកសិកម្ម ភ្នំពេញ ក្នុងរយៈពេល ៦ ខែ ដំបូង ដោយប្រើប្រាស់ឈាមតម្លៃបន្ថែមសម្រាប់មជ្ឈមណ្ឌលកសិកម្ម ភ្នំពេញ និង ឈាមតម្លៃបន្ថែមសម្រាប់មជ្ឈមណ្ឌលកសិកម្ម ភ្នំពេញ តាមលក្ខណៈដូចមានកំណត់នៅក្នុងតារាងខាងក្រោម៖

លេខ	ឈ្មោះ	តួលេខ	ឈាមតម្លៃបន្ថែម
១	គណៈកម្មាធិការ	០១	៤៤៤.២០០.០
២	គណៈកម្មាធិការ	០២	៤៤៤.២០០.០
៣	គណៈកម្មាធិការ	០៣	៤៤៤.២០០.០
៤	គណៈកម្មាធិការ	០៤	៤៤៤.២០០.០

ឈ.លេខ	០៤០៧	អនក្រ.ប	អនក្រ.ប (ជាសាធារណៈ)	០៤០៧/២០ គណៈ
ច.លេខ	០៤០៧	អនក្រ.ប	អនក្រ.ប (ជាសាធារណៈ)	០៤០៧/២០ គណៈ

- ប្រការ ២.**
 គណៈកម្មាធិការ មានតួលេខ និងភារកិច្ចដូចខាងក្រោម៖
- ទទួលខុសត្រូវប្រតិបត្តិការប្រយោជន៍កម្មវិធី ប្រកាសប្រតិបត្តិការ ប្រកាសប្រតិបត្តិការ និង ជាប្រយោជន៍កម្មវិធី
 - ពិគ្រោះយោបល់ ជាមួយអង្គការ អន្តរជាតិ និង អង្គការ មូលនិធិ អភិវឌ្ឍន៍ និង អង្គការ មូលនិធិ អភិវឌ្ឍន៍
 - អនុវត្តប្រតិបត្តិការប្រយោជន៍កម្មវិធី ប្រកាសប្រតិបត្តិការ ប្រកាសប្រតិបត្តិការ និង ជាប្រយោជន៍កម្មវិធី
 - តាមដានប្រតិបត្តិការប្រយោជន៍កម្មវិធី ប្រកាសប្រតិបត្តិការ ប្រកាសប្រតិបត្តិការ និង ជាប្រយោជន៍កម្មវិធី
- ប្រការ ៣.**
 បទបញ្ញត្តិទាំងឡាយណាដែលមានស្រាប់ ដែលប្រើប្រាស់សម្រាប់គម្រោង ត្រូវតែអនុវត្តតាមលក្ខណៈ
- ប្រការ ៤.**
 សមាសភាពភារកិច្ច ដូចមានកំណត់ក្នុងតារាងខាងក្រោម ត្រូវតែអនុវត្តតាមលក្ខណៈសម្រាប់គម្រោង ត្រូវតែអនុវត្តតាមលក្ខណៈសម្រាប់គម្រោង ត្រូវតែអនុវត្តតាមលក្ខណៈសម្រាប់គម្រោង

ធ្វើនៅ ភ្នំពេញ ថ្ងៃទី ១០ ខែ មេសា ឆ្នាំ ២០២១

[Signature]
[Red Seal]

A.3. Establishment of GRM Commune Level in Tbong Khmum Province issued on 16 Jun, 2021

Letter 23: Dar-Memot Pepper AC (Local GRM Focal Points)

ប្រការ ២...
 គណៈកម្មការនេះ មានតួនាទី និងភារកិច្ចដូចខាងក្រោម៖
 - ទទួលបន្ទុកប្រមូល ធ្វើកំណត់ហេតុ ប្រភេទបណ្តឹង និងបញ្ជូនបណ្តឹង ទៅគណៈកម្មាធិការ បណ្តឹង ទាំងអស់ និងត្រូវរក្សាការសម្ងាត់ វាយតម្លៃដោយមិនលំអៀង និងដោះស្រាយដោយតម្រាក ។
 - ចរចាជាមួយភក្តី ម្ចាស់បណ្តឹង ប៉ុន្តែដំណោះស្រាយលើបណ្តឹងមិនត្រូវលើសរយៈពេល៥ថ្ងៃ (ប្រាំថ្ងៃ) រយៈពេលនេះ ។
 - គណៈកម្មការនេះស្រាយបណ្តឹងនិងធ្វើការឆ្លើយតប ឬ ចម្លើយបណ្តោះអាសន្នត្រូវឲ្យបានទាន់ពេលវេលា ក្នុងរយៈពេលមួយពីសប្តាហ៍បន្ទាប់ពីទទួលបានបណ្តឹង ។
 - តាមដានត្រួតពិនិត្យផលប៉ះពាល់សុវត្ថិភាពសង្គម និងបរិស្ថានក្នុងតំបន់ពេលសាងសង់ និងក្រោយ សាងសង់ ។

ប្រការ ៣...
 បទប្បញ្ញត្តិទាំងឡាយណាដែលមានខ្លឹមសារផ្ទុយពីសេចក្តីសម្រេចនេះ ត្រូវទុកជាឱកាស ។

ប្រការ ៤...
 សមាសភាពពាក់ព័ន្ធ ដូចមានរាយនាមក្នុងប្រការ១ ត្រូវអនុវត្តតាមសេចក្តីសម្រេចនេះឲ្យមានប្រសិទ្ធភាព ខ្ពស់តាមបែបវិវិទ្យុចុះហត្ថលេខានោះ ។

ល.រ	ឈ្មោះ	តំបន់	ស្ថានភាព
១.	លោក វ៉ាន់ សារត្រីង	ស្រុកដូងដា	ជាប្រធាន
២.	លោក ជេត សុយ	ទី១ទី១	ជាសមាជិក
៣.	លោក ម៉ៅ ចេន	ទី១ទី១	ជាសមាជិក
៤.	លោក ម៉ៅ ចាន់	សាលាដំបូងស្រុកដូងដា	ជាសមាជិក
៥.	លោក ម៉ៅ ចាន់	សាលាដំបូងស្រុកដូងដា	ជាសមាជិក
៦.	លោក ម៉ៅ ចាន់	សាលាដំបូងស្រុកដូងដា	ជាសមាជិក
៧.	លោក ម៉ៅ ចាន់	សាលាដំបូងស្រុកដូងដា	ជាសមាជិក
៨.	លោក ម៉ៅ ចាន់	សាលាដំបូងស្រុកដូងដា	ជាសមាជិក
៩.	លោក ម៉ៅ ចាន់	សាលាដំបូងស្រុកដូងដា	ជាសមាជិក
១០.	លោក ម៉ៅ ចាន់	សាលាដំបូងស្រុកដូងដា	ជាសមាជិក
១១.	លោក ម៉ៅ ចាន់	សាលាដំបូងស្រុកដូងដា	ជាសមាជិក
១២.	លោក ម៉ៅ ចាន់	សាលាដំបូងស្រុកដូងដា	ជាសមាជិក
១៣.	លោក ម៉ៅ ចាន់	សាលាដំបូងស្រុកដូងដា	ជាសមាជិក

1 | Page

Letter 24: Porpel Meanchey AC (Local GRM Focal Points) issued on 10 Jun, 2021



ប្រការ ២...
 គណៈកម្មការនេះ មានតួនាទី និងភារកិច្ចដូចខាងក្រោម៖
 - ទទួលបន្ទុកប្រមូល ធ្វើកំណត់ហេតុ ប្រភេទបណ្តឹង និង បញ្ជូនបណ្តឹង ទៅគណៈកម្មាធិការ បណ្តឹង ទាំងអស់ និងត្រូវរក្សាការសម្ងាត់ វាយតម្លៃដោយមិនលំអៀង និង ដោះស្រាយដោយតម្រាក ។
 - ចរចាជាមួយភក្តី ម្ចាស់បណ្តឹង ប៉ុន្តែដំណោះស្រាយលើបណ្តឹងមិនត្រូវលើសរយៈពេល៥ថ្ងៃ (ប្រាំថ្ងៃ) រយៈពេលនេះ ។
 - គណៈកម្មការនេះស្រាយបណ្តឹងនិងធ្វើការឆ្លើយតប ឬ ចម្លើយបណ្តោះអាសន្នត្រូវឲ្យបានទាន់ពេលវេលា ក្នុងរយៈពេលមួយពីសប្តាហ៍បន្ទាប់ពីទទួលបានបណ្តឹង ។
 - តាមដានត្រួតពិនិត្យផលប៉ះពាល់សុវត្ថិភាពសង្គម និងបរិស្ថានក្នុងតំបន់ពេលសាងសង់ និង ក្រោយពេលសាងសង់ ។

ប្រការ ៣...
 បទប្បញ្ញត្តិទាំងឡាយណាដែលមានខ្លឹមសារផ្ទុយពីសេចក្តីសម្រេចនេះ ត្រូវទុកជាឱកាស ។

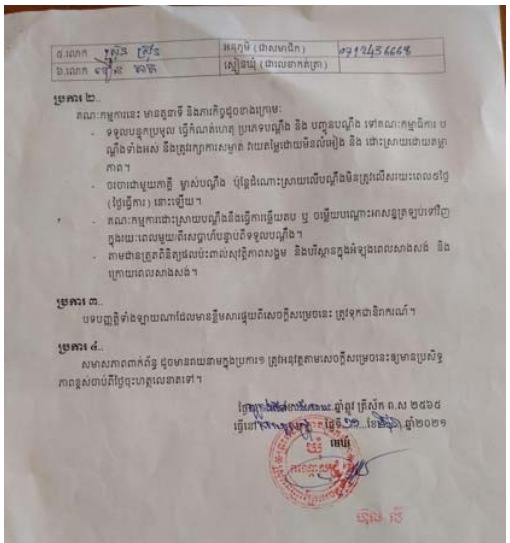
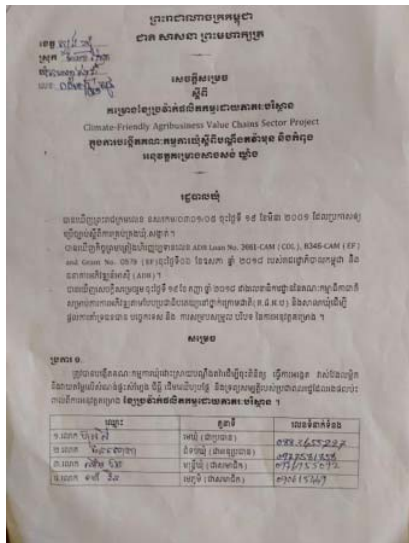
ប្រការ ៤...
 សមាសភាពពាក់ព័ន្ធ ដូចមានរាយនាមក្នុងប្រការ១ ត្រូវអនុវត្តតាមសេចក្តីសម្រេចនេះឲ្យមានប្រសិទ្ធភាព ខ្ពស់តាមបែបវិវិទ្យុចុះហត្ថលេខានោះ ។

ល.រ	ឈ្មោះ	តំបន់	ស្ថានភាព
១.	លោក វ៉ាន់ សារត្រីង	ស្រុកដូងដា	ជាប្រធាន
២.	លោក ជេត សុយ	ទី១ទី១	ជាសមាជិក
៣.	លោក ម៉ៅ ចេន	ទី១ទី១	ជាសមាជិក
៤.	លោក ម៉ៅ ចាន់	សាលាដំបូងស្រុកដូងដា	ជាសមាជិក
៥.	លោក ម៉ៅ ចាន់	សាលាដំបូងស្រុកដូងដា	ជាសមាជិក
៦.	លោក ម៉ៅ ចាន់	សាលាដំបូងស្រុកដូងដា	ជាសមាជិក
៧.	លោក ម៉ៅ ចាន់	សាលាដំបូងស្រុកដូងដា	ជាសមាជិក
៨.	លោក ម៉ៅ ចាន់	សាលាដំបូងស្រុកដូងដា	ជាសមាជិក
៩.	លោក ម៉ៅ ចាន់	សាលាដំបូងស្រុកដូងដា	ជាសមាជិក
១០.	លោក ម៉ៅ ចាន់	សាលាដំបូងស្រុកដូងដា	ជាសមាជិក
១១.	លោក ម៉ៅ ចាន់	សាលាដំបូងស្រុកដូងដា	ជាសមាជិក
១២.	លោក ម៉ៅ ចាន់	សាលាដំបូងស្រុកដូងដា	ជាសមាជិក
១៣.	លោក ម៉ៅ ចាន់	សាលាដំបូងស្រុកដូងដា	ជាសមាជិក

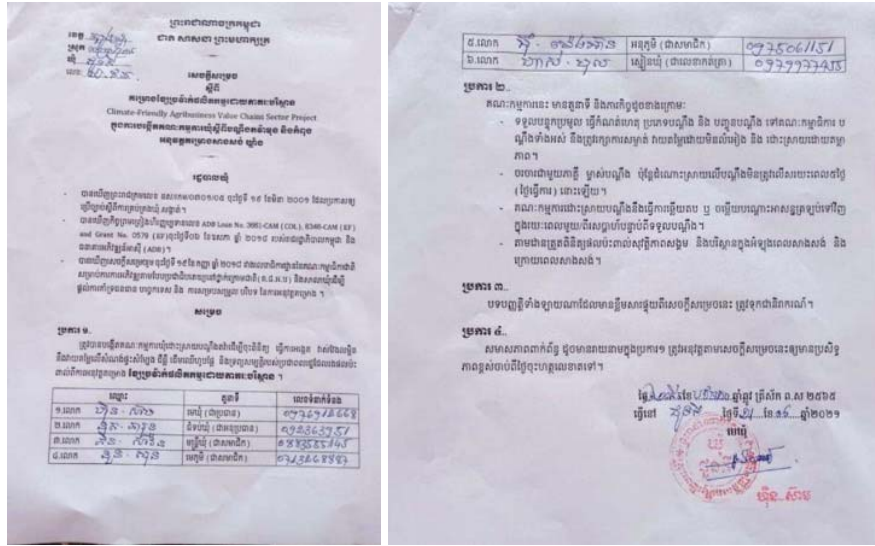
Letter 25: Arkpirak Ponhea Krek Dambae AC (Local GRM Focal Points) issued on 10 Jun, 2021



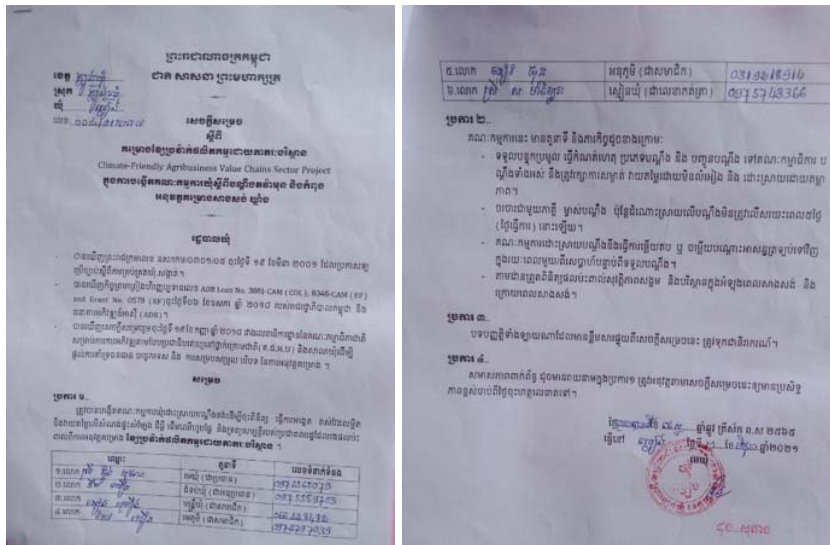
Letter 26: Chey Nikum Meanchey AC (Local GRM Focal Points) issued on 11 Jun, 2021



Letter 27: Romdoul Dontey AC (Local GRM Focal Points) issued on 24 Jun, 2021



Letter 28: Lngieng Meanchey – AC (Local GRM Focal Points) issued on 19 Jun, 2021



Letter 29: Baitong Korkrok (Local GRM Focal Points) issued on 19 Jun, 2021

ក្រុមហ៊ុនដើម្បីសង្គម
ជាក សកម្មភាព ប្រយោជន៍រដ្ឋបាល

សេចក្តីសម្រេច
អង្គិច

ការប្រើប្រាស់ដីសេដ្ឋកិច្ចប្រយោជន៍សង្គម
Climate-Friendly Agribusiness Value Chain Sector Project
តុលាការក្រីក្រសាមគ្គីភាព: ការស្នាក់នៅស្តីពីចំណុចសំខាន់ៗ ជិតជិត១០
អង្គុជត្រពាំងសង្កែច សង្កាត់ស្រែចម្រៅ

ក្រុមហ៊ុនដើម្បីសង្គម

ប្រការ ១:
ក្រុមហ៊ុនដើម្បីសង្គម អាចរៀនយល់ព្រមយល់ព្រម ធ្វើការកំណត់ អាសយដ្ឋាន និងដំណាក់កាលដំបូង និង ផ្តល់សេវាកម្ម ដល់ប្រជាជនប្រជាជន និងប្រជាជនប្រជាជន ជិតជិត១០ ដែលស្ថិតនៅក្នុងតំបន់ស្រែចម្រៅ ដូចមានចែងក្នុងតារាងខាងក្រោម៖

ល.រដ្ឋបាល	ឈ្មោះ	ភូមិ	លេខទំនាក់ទំនង
១.រដ្ឋបាល	៧៧៩ ៨៧៤	អរ្យ (ជាប្រជាជន)	០៩១ ៩៧៩ ៧៧៤
២.រដ្ឋបាល	៧៧៩ ៨៧៤	ជិតជិត១០ (ជាអង្គការ)	០៩១ ៩៧៩ ៧៧៤
៣.រដ្ឋបាល	៧៧៩ ៨៧៤ ៩៧៤	អរ្យ (ជាអង្គការ)	០៩១ ៧៧៩ ៧៧៤
៤.រដ្ឋបាល	៧៧៩ ៨៧៤	អរ្យ (ជាអង្គការ)	០៩១ ៧៧៩ ៧៧៤

ជ.រដ្ឋបាល	៧៧៩ ៨៧៤	អង្គុជ (ជាសមាជិក)	០៩១ ៧៧៩ ៧៧៤
ប.រដ្ឋបាល	៧៧៩ ៨៧៤	អង្គុជ (ជាសមាជិក)	០៩១ ៧៧៩ ៧៧៤

ប្រការ ២:
គណៈកម្មាធិការ អាចត្រូវបាន ដាក់កំណត់លើឈ្មោះ: អង្គុជ (ជាសមាជិក) និង បញ្ជូនចំណុច ទៅគណៈកម្មាធិការ ឬ ភ្នាក់ងារដំណាក់កាល និង គ្រូបង្កើតជម្រើសដល់ អង្គុជ (ជាសមាជិក) និង គណៈកម្មាធិការ។

- បញ្ជូនចំណុច ទៅអង្គុជ (ជាសមាជិក) ឬ ភ្នាក់ងារដំណាក់កាល និង គ្រូបង្កើតជម្រើសដល់ អង្គុជ (ជាសមាជិក) និង គណៈកម្មាធិការ។
- គណៈកម្មាធិការ អាចរៀនយល់ព្រមយល់ព្រម ធ្វើការកំណត់ អាសយដ្ឋាន និងដំណាក់កាលដំបូង និង ផ្តល់សេវាកម្ម ដល់ប្រជាជនប្រជាជន និងប្រជាជនប្រជាជន ជិតជិត១០ ដែលស្ថិតនៅក្នុងតំបន់ស្រែចម្រៅ ដូចមានចែងក្នុងតារាងខាងក្រោម៖

ប្រការ ៣:
បទបញ្ញត្តិ តំបន់ស្រែចម្រៅ ដែលមានស្ថិតិសម្រាប់លើកសម្រេចនេះ ត្រូវតែទាក់ទងទៅនឹង ។

ប្រការ ៤:
សហគមន៍ពាក់ព័ន្ធ ដូចមានចែងក្នុងប្រការ ១ ត្រូវតែទាក់ទងទៅនឹងសម្រេចនេះ ត្រូវតែទាក់ទងទៅនឹង ។

ក្រុមហ៊ុនដើម្បីសង្គម ក្រុមហ៊ុន ល.រ ៧៧៩ ៨៧៤ ៩៧៤
ភ្នំពេញ ថ្ងៃទី ១៩ ខែ មិថុនា ឆ្នាំ ២០២១

Letter 30: Samaky Meanchey (Local GRM Focal Points) issued on 11 Jun, 2021

ក្រុមហ៊ុនដើម្បីសង្គម
ជាក សកម្មភាព ប្រយោជន៍រដ្ឋបាល

សេចក្តីសម្រេច
អង្គិច

ការប្រើប្រាស់ដីសេដ្ឋកិច្ចប្រយោជន៍សង្គម
Climate-Friendly Agribusiness Value Chain Sector Project
តុលាការក្រីក្រសាមគ្គីភាព: ការស្នាក់នៅស្តីពីចំណុចសំខាន់ៗ ជិតជិត១០
អង្គុជត្រពាំងសង្កែច សង្កាត់ស្រែចម្រៅ

ក្រុមហ៊ុនដើម្បីសង្គម

ប្រការ ១:
ក្រុមហ៊ុនដើម្បីសង្គម អាចរៀនយល់ព្រមយល់ព្រម ធ្វើការកំណត់ អាសយដ្ឋាន និងដំណាក់កាលដំបូង និង ផ្តល់សេវាកម្ម ដល់ប្រជាជនប្រជាជន និងប្រជាជនប្រជាជន ជិតជិត១០ ដែលស្ថិតនៅក្នុងតំបន់ស្រែចម្រៅ ដូចមានចែងក្នុងតារាងខាងក្រោម៖

ល.រដ្ឋបាល	ឈ្មោះ	ភូមិ	លេខទំនាក់ទំនង
១.រដ្ឋបាល	៧៧៩ ៨៧៤	អរ្យ (ជាប្រជាជន)	០៩១ ៩៧៩ ៧៧៤
២.រដ្ឋបាល	៧៧៩ ៨៧៤ ៩៧៤	ជិតជិត១០ (ជាអង្គការ)	០៩១ ៧៧៩ ៧៧៤
៣.រដ្ឋបាល	៧៧៩ ៨៧៤	អរ្យ (ជាអង្គការ)	០៩១ ៧៧៩ ៧៧៤
៤.រដ្ឋបាល	៧៧៩ ៨៧៤	អរ្យ (ជាអង្គការ)	០៩១ ៧៧៩ ៧៧៤

ជ.រដ្ឋបាល	៧៧៩ ៨៧៤	អង្គុជ (ជាសមាជិក)	០៩១ ៧៧៩ ៧៧៤
ប.រដ្ឋបាល	៧៧៩ ៨៧៤	អង្គុជ (ជាសមាជិក)	០៩១ ៧៧៩ ៧៧៤

ប្រការ ២:
គណៈកម្មាធិការ អាចត្រូវបាន ដាក់កំណត់លើឈ្មោះ: អង្គុជ (ជាសមាជិក) និង បញ្ជូនចំណុច ទៅគណៈកម្មាធិការ ឬ ភ្នាក់ងារដំណាក់កាល និង គ្រូបង្កើតជម្រើសដល់ អង្គុជ (ជាសមាជិក) និង គណៈកម្មាធិការ។

- បញ្ជូនចំណុច ទៅអង្គុជ (ជាសមាជិក) ឬ ភ្នាក់ងារដំណាក់កាល និង គ្រូបង្កើតជម្រើសដល់ អង្គុជ (ជាសមាជិក) និង គណៈកម្មាធិការ។
- គណៈកម្មាធិការ អាចរៀនយល់ព្រមយល់ព្រម ធ្វើការកំណត់ អាសយដ្ឋាន និងដំណាក់កាលដំបូង និង ផ្តល់សេវាកម្ម ដល់ប្រជាជនប្រជាជន និងប្រជាជនប្រជាជន ជិតជិត១០ ដែលស្ថិតនៅក្នុងតំបន់ស្រែចម្រៅ ដូចមានចែងក្នុងតារាងខាងក្រោម៖

ប្រការ ៣:
បទបញ្ញត្តិ តំបន់ស្រែចម្រៅ ដែលមានស្ថិតិសម្រាប់លើកសម្រេចនេះ ត្រូវតែទាក់ទងទៅនឹង ។

ប្រការ ៤:
សហគមន៍ពាក់ព័ន្ធ ដូចមានចែងក្នុងប្រការ ១ ត្រូវតែទាក់ទងទៅនឹងសម្រេចនេះ ត្រូវតែទាក់ទងទៅនឹង ។

ក្រុមហ៊ុនដើម្បីសង្គម ក្រុមហ៊ុន ល.រ ៧៧៩ ៨៧៤ ៩៧៤
ភ្នំពេញ ថ្ងៃទី ១១ ខែ មិថុនា ឆ្នាំ ២០២១

Letter 31: Romchek Meanchey (Local GRM Focal Points) issued on 16 Aug, 2021

ប្រតិភាពភាពលក់កម្ពុជា
ជាតិ សាសនា ព្រះមហាក្សត្រ

លេខ ១៣៧/២០២១
ក្រសួង
រដ្ឋ
ធម្មនុញ្ញ
លេខៈ ០០៧/២០១៨/អវតក

អគ្គនាយកដ្ឋាន
ស្តីពី

ការប្រតិបត្តិប្រាក់កម្ចីអាជីវកម្មវិស័យគ្រួសារ
Climate-Friendly Agribusiness Value Chains Sector Project
ក្រុមការងារត្រួតពិនិត្យការអនុវត្តវិធានការស្តីពីកិច្ចសន្យាគ្រួសារ និង
អនុគមន៍ប្រាក់កម្ចីអាជីវកម្ម

ក្រុមការងារ

១. ចាត់តាំងប្រតិបត្តិការវិនិច្ឆ័យ និងត្រួតពិនិត្យការអនុវត្តវិធានការស្តីពីកិច្ចសន្យាគ្រួសារ និង
 ២. ចាត់តាំងប្រតិបត្តិការវិនិច្ឆ័យ និងត្រួតពិនិត្យការអនុវត្តវិធានការស្តីពីកិច្ចសន្យាគ្រួសារ និង
 ៣. ចាត់តាំងប្រតិបត្តិការវិនិច្ឆ័យ និងត្រួតពិនិត្យការអនុវត្តវិធានការស្តីពីកិច្ចសន្យាគ្រួសារ និង

សម្រេច

ប្រការ ១. ក្រុមការងារត្រួតពិនិត្យការអនុវត្តវិធានការស្តីពីកិច្ចសន្យាគ្រួសារ និងត្រួតពិនិត្យការអនុវត្តវិធានការស្តីពីកិច្ចសន្យាគ្រួសារ
 និងត្រួតពិនិត្យការអនុវត្តវិធានការស្តីពីកិច្ចសន្យាគ្រួសារ និងត្រួតពិនិត្យការអនុវត្តវិធានការស្តីពីកិច្ចសន្យាគ្រួសារ
 គណៈកម្មាធិការត្រួតពិនិត្យការអនុវត្តវិធានការស្តីពីកិច្ចសន្យាគ្រួសារ និងត្រួតពិនិត្យការអនុវត្តវិធានការស្តីពីកិច្ចសន្យាគ្រួសារ

លេខ:	តួនាទី	ឈ្មោះភ្នាក់ងារ
១.លេខក ១៧	ស្នងការ	ស្រី ស៊ីហុក
២.លេខក ២៧	អនុស្នងការ	០៩៧៨៤៤៩៩៩៩៩
៣.លេខក ៧៧	អង្គជំនួយ (ជាសមាជិក)	០៩៧៧៩៧៧៧៧៧៧៧៧
៤.លេខក ៧៧	អង្គជំនួយ (ជាសមាជិក)	០៩៧៧៩៧៧៧៧៧៧៧៧៧៧

Letter 32: Seda Meanchey (Local GRM Focal Points) issued on 06 Aug, 2021

ប្រតិភាពភាពលក់កម្ពុជា
ជាតិ សាសនា ព្រះមហាក្សត្រ

លេខ ១៣៧/២០២១
ក្រសួង
រដ្ឋ
ធម្មនុញ្ញ
លេខៈ ០០៧/២០១៨/អវតក

អគ្គនាយកដ្ឋាន
ស្តីពី

ការប្រតិបត្តិប្រាក់កម្ចីអាជីវកម្មវិស័យគ្រួសារ
Climate-Friendly Agribusiness Value Chains Sector Project
ក្រុមការងារត្រួតពិនិត្យការអនុវត្តវិធានការស្តីពីកិច្ចសន្យាគ្រួសារ និង
អនុគមន៍ប្រាក់កម្ចីអាជីវកម្ម

ក្រុមការងារ

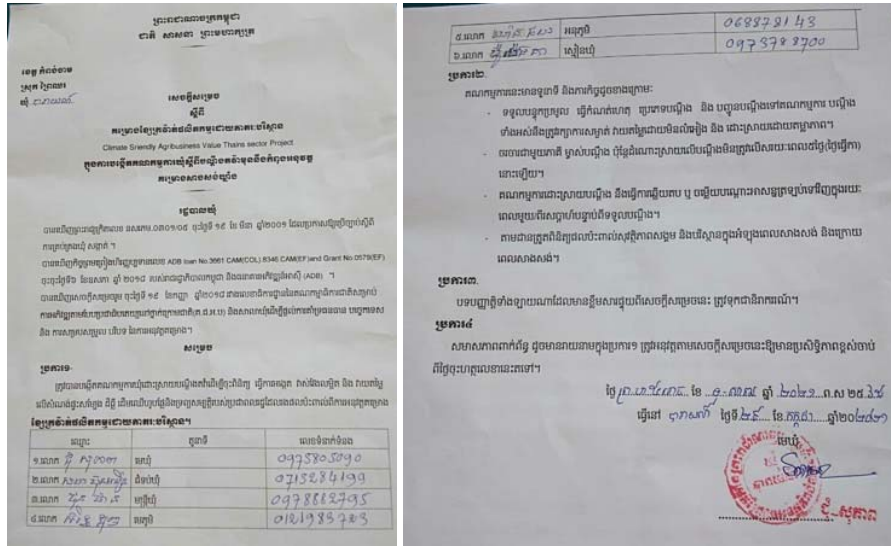
១. ចាត់តាំងប្រតិបត្តិការវិនិច្ឆ័យ និងត្រួតពិនិត្យការអនុវត្តវិធានការស្តីពីកិច្ចសន្យាគ្រួសារ និង
 ២. ចាត់តាំងប្រតិបត្តិការវិនិច្ឆ័យ និងត្រួតពិនិត្យការអនុវត្តវិធានការស្តីពីកិច្ចសន្យាគ្រួសារ និង
 ៣. ចាត់តាំងប្រតិបត្តិការវិនិច្ឆ័យ និងត្រួតពិនិត្យការអនុវត្តវិធានការស្តីពីកិច្ចសន្យាគ្រួសារ និង

សម្រេច

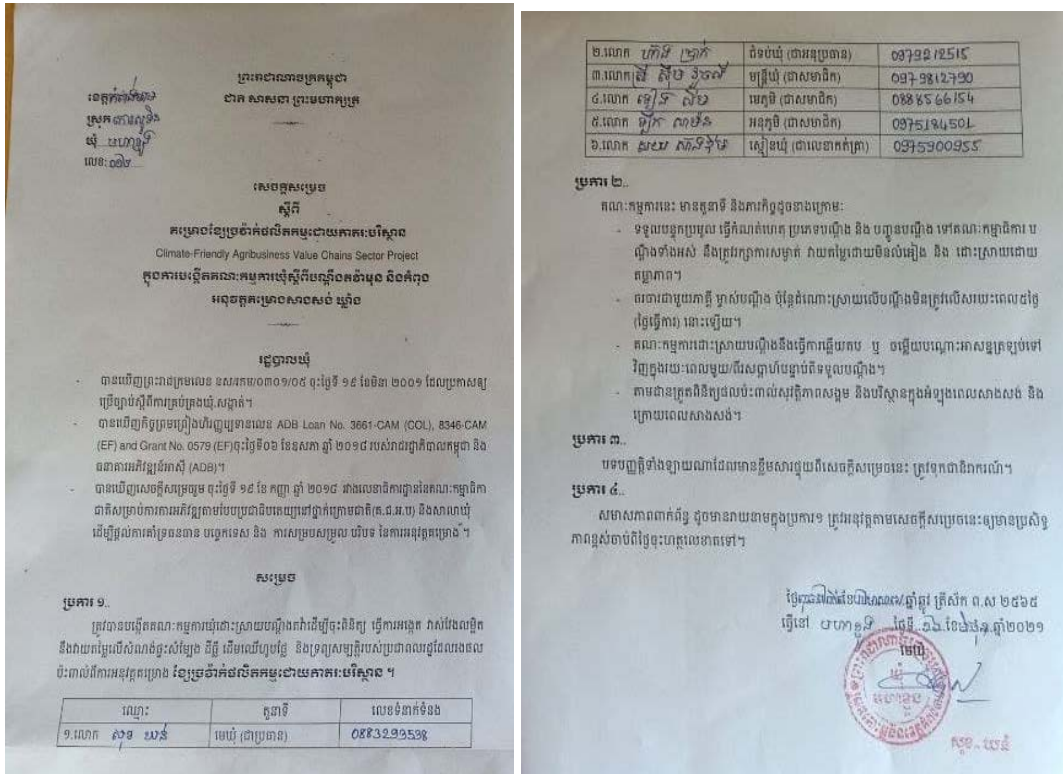
ប្រការ ១. ក្រុមការងារត្រួតពិនិត្យការអនុវត្តវិធានការស្តីពីកិច្ចសន្យាគ្រួសារ និងត្រួតពិនិត្យការអនុវត្តវិធានការស្តីពីកិច្ចសន្យាគ្រួសារ
 និងត្រួតពិនិត្យការអនុវត្តវិធានការស្តីពីកិច្ចសន្យាគ្រួសារ និងត្រួតពិនិត្យការអនុវត្តវិធានការស្តីពីកិច្ចសន្យាគ្រួសារ
 គណៈកម្មាធិការត្រួតពិនិត្យការអនុវត្តវិធានការស្តីពីកិច្ចសន្យាគ្រួសារ និងត្រួតពិនិត្យការអនុវត្តវិធានការស្តីពីកិច្ចសន្យាគ្រួសារ

លេខ:	តួនាទី	ឈ្មោះភ្នាក់ងារ
១.លេខក ១៧	ស្នងការ	០៩៧៨៤៤៩៩៩៩៩
២.លេខក ២៧	អនុស្នងការ	០៩៧៨៤៤៩៩៩៩៩
៣.លេខក ៧៧	អង្គជំនួយ (ជាសមាជិក)	០៩៧៧៩៧៧៧៧៧៧៧៧៧៧
៤.លេខក ៧៧	អង្គជំនួយ (ជាសមាជិក)	០៩៧៧៩៧៧៧៧៧៧៧៧៧៧

Letter 35: Sammky Baray Andongang AC (Local GRM Focal Points) issued on 29 Jun, 2021



Letter 36: Sammky Mohakhnhoung AC (Local GRM Focal Points) issued on 29 Jul, 2021



Annex 21: Screening Checklist of 35 AC Storages

INVOLUNTARY RESETTLEMENT/ LAND ACQUISITION AND INDIGENOUS PEOPLE SCREENING CHECKLISTS for Samaky Chamroeung Chey Prey Yao Agricultural Cooperative (AC)

1. Information on project/subproject/component:

- Information on project/subproject/component:
- Subproject: AC Storage/warehouse
- Contract package number: Lot 3: CW3a1/CFAVC/MAFF/2021 Kampot province
- Prey Yoa village, Sre Knung commune, Chum Kiri district, Kampot province
- Technical Description: The Construction of Agricultural Cooperative Storage/Warehouse 1 Unit (50t)

2. Screening Questions for Involuntary Resettlement Impact

Below is the initial screening for involuntary resettlement impacts and due diligence exercise.

Both permanent and temporary impacts must be considered and reported in the screening process.

Involuntary Resettlement Impacts	Yes	No	Not known	Remarks
Will the project include any physical construction work?	✓			
Does the proposed activity include upgrading or rehabilitation of existing physical facilities?		✓		
Will it require permanent and/or temporary involuntary land acquisition?		✓		
Will it require donation or negotiated land acquisition?		✓		
Are there any non-titled people who live or earn their livelihood at the site or within the corridor of impact (COI) / Right of Way (ROW)?		✓		
Is the ownership status and current usage of the land known?	✓			The land is currently owned by AC per land title with (LINK)
Will there be loss of housing?		✓		
Will there be loss of agricultural plots?		✓		
Will there be losses of crops, trees, and fixed assets (i.e. fences, pumps, etc.)?		✓		
Will there be loss of businesses or enterprises?		✓		
Will there be loss of incomes and livelihoods?		✓		
Will people lose access to facilities, services, or natural resources?		✓		
Will any social or economic activities be affected by land use-related changes?		✓		
Are any of the affected persons (AP) from indigenous or ethnic minority groups?		✓		

3. Screening Questions for Indigenous People Impact

KEY CONCERNS (Please provide elaborations on the Remarks column)	YES	NO	NOT KNOWN	Remarks
A. Indigenous Peoples Identification				
1. Are there socio-cultural groups present in or use the project area who may be considered as "tribes" (hill tribes, schedules tribes, tribal peoples), "minorities" (ethnic or national minorities), or "indigenous communities" in the project area?		✓		
2. Are there national or local laws or policies as well as anthropological researches/studies that consider these groups present in or using the project area as belonging to "ethnic minorities", scheduled tribes, tribal peoples, national minorities, or cultural communities?		✓		
3. Do such groups self-identify as being part of a distinct social and cultural group?		✓		
4. Do such groups maintain collective attachments to distinct habitats or ancestral territories and/or to the natural resources in these habitats and territories?		✓		
5. Do such groups maintain cultural, economic, social, and political institutions distinct from the dominant society and culture?		✓		
6. Do such groups speak a distinct language or dialect?		✓		
7. Has such groups been historically, socially and economically marginalized, disempowered, excluded, and/or discriminated against?		✓		
8. Are such groups represented as "Indigenous Peoples" or as "ethnic minorities" or "scheduled tribes" or "tribal populations" in any formal decision-making bodies at the national or local levels?		✓		
B. Identification of Potential Impacts				
9. Will the project directly or indirectly benefit or target Indigenous Peoples?		✓		
10. Will the project directly or indirectly affect Indigenous Peoples' traditional socio-cultural and belief practices? (e.g. child-rearing, health, education, arts, and governance)		✓		
11. Will the project affect the livelihood systems of Indigenous Peoples? (e.g., food production system, natural resource management, crafts and trade, employment status)		✓		
12. Will the project be in an area (land or territory) occupied, owned, or used by Indigenous Peoples, and/or claimed as ancestral domain?		✓		
C. Identification of Special Requirements <i>Will the project activities include:</i>				
13. Commercial development of the cultural resources and knowledge of Indigenous Peoples?		✓		
14. Physical displacement from traditional or customary lands?		✓		

KEY CONCERNS (Please provide elaborations on the Remarks column)	YES	NO	NOT KNOWN	Remarks
15. Commercial development of natural resources (such as minerals, hydrocarbons, forests, water, hunting or fishing grounds) within customary lands under use that would impact the livelihoods or the cultural, ceremonial, spiritual uses that define the identity and community of Indigenous Peoples?		✓		
16. Establishing legal recognition of rights to lands and territories that are traditionally owned or customarily used, occupied or claimed by indigenous peoples ?		✓		
17. Acquisition of lands that are traditionally owned or customarily used, occupied or claimed by indigenous peoples?		✓		

4. Involuntary Resettlement and Indigenous People Impact

After reviewing the answers above, EA/ Safeguard Team confirms that the proposed subsection/ section/ subproject/component (tick as appropriate):

- [X] Has involuntary resettlement (IR) or land acquisition impact, a resettlement plan (or corrective action plan) is required
- [✓] Has No IR impact, due diligence report to be prepared to confirm.
- [X] Has Indigenous People (IP) impact, an indigenous people plan (IPP) (or specific IP action plan) is required
- [✓] Has No IP impact, no IPP/specific action plan is required.

Prepared by:



Signature:

Name: Oum Sith (CS1/PIC)

Position: Social Safeguards Specialist

November, 2021

INVOLUNTARY RESETTLEMENT/ LAND ACQUISITION AND INDIGENOUS PEOPLE SCREENING CHECKLISTS for Reksmei Samaky Amatak Chey Prey Yao Agricultural Cooperative (AC)

1. Information on project/subproject/component:

- Information on project/subproject/component:
- Subproject: AC Storage/warehouse
- Contract package number: Lot 3: CW3a1/CFAVC/MAFF/2021 Kampot province
- Chres village, Chres commune, Chum Kiri district, Kampot province
- Technical Description: The Construction of Agricultural Cooperative Storage/Warehouse 1 Unit (50t)

2. Screening Questions for Involuntary Resettlement Impact

Below is the initial screening for involuntary resettlement impacts and due diligence exercise.

Both permanent and temporary impacts must be considered and reported in the screening process.

Involuntary Resettlement Impacts	Yes	No	Not known	Remarks
Will the project include any physical construction work?	✓			
Does the proposed activity include upgrading or rehabilitation of existing physical facilities?		✓		
Will it require permanent and/or temporary involuntary land acquisition?		✓		
Will it require donation or negotiated land acquisition?		✓		
Are there any non-titled people who live or earn their livelihood at the site or within the corridor of impact (COI) / Right of Way (ROW)?		✓		
Is the ownership status and current usage of the land known?	✓			The land is currently owned by AC per land title with (LINK)
Will there be loss of housing?		✓		
Will there be loss of agricultural plots?		✓		
Will there be losses of crops, trees, and fixed assets (i.e. fences, pumps, etc.)?		✓		
Will there be loss of businesses or enterprises?		✓		
Will there be loss of incomes and livelihoods?		✓		
Will people lose access to facilities, services, or natural resources?		✓		
Will any social or economic activities be affected by land use-related changes?		✓		
Are any of the affected persons (AP) from indigenous or ethnic minority groups? If yes, please describe the situation		✓		

3. Screening Questions for Indigenous People Impact

KEY CONCERNS (Please provide elaborations on the Remarks column)	YES	NO	NOT KNOWN	Remarks
A. Indigenous Peoples Identification				

KEY CONCERNS (Please provide elaborations on the Remarks column)	YES	NO	NOT KNOWN	Remarks
1. Are there socio-cultural groups present in or use the project area who may be considered as "tribes" (hill tribes, schedules tribes, tribal peoples), "minorities" (ethnic or national minorities), or "indigenous communities" in the project area?		✓		
2. Are there national or local laws or policies as well as anthropological researches/studies that consider these groups present in or using the project area as belonging to "ethnic minorities", scheduled tribes, tribal peoples, national minorities, or cultural communities?		✓		
3. Do such groups self-identify as being part of a distinct social and cultural group?		✓		
4. Do such groups maintain collective attachments to distinct habitats or ancestral territories and/or to the natural resources in these habitats and territories?		✓		
5. Do such groups maintain cultural, economic, social, and political institutions distinct from the dominant society and culture?		✓		
6. Do such groups speak a distinct language or dialect?		✓		
7. Has such groups been historically, socially and economically marginalized, disempowered, excluded, and/or discriminated against?		✓		
8. Are such groups represented as "Indigenous Peoples" or as "ethnic minorities" or "scheduled tribes" or "tribal populations" in any formal decision-making bodies at the national or local levels?		✓		
B. Identification of Potential Impacts				
9. Will the project directly or indirectly benefit or target Indigenous Peoples?		✓		
10. Will the project directly or indirectly affect Indigenous Peoples' traditional socio-cultural and belief practices? (e.g. child-rearing, health, education, arts, and governance)		✓		
11. Will the project affect the livelihood systems of Indigenous Peoples? (e.g., food production system, natural resource management, crafts and trade, employment status)		✓		
12. Will the project be in an area (land or territory) occupied, owned, or used by Indigenous Peoples, and/or claimed as ancestral domain?		✓		
C. Identification of Special Requirements <i>Will the project activities include:</i>				
13. Commercial development of the cultural resources and knowledge of Indigenous Peoples?		✓		
14. Physical displacement from traditional or customary lands?		✓		

KEY CONCERNS (Please provide elaborations on the Remarks column)	YES	NO	NOT KNOWN	Remarks
15. Commercial development of natural resources (such as minerals, hydrocarbons, forests, water, hunting or fishing grounds) within customary lands under use that would impact the livelihoods or the cultural, ceremonial, spiritual uses that define the identity and community of Indigenous Peoples?		✓		
16. Establishing legal recognition of rights to lands and territories that are traditionally owned or customarily used, occupied or claimed by indigenous peoples ?		✓		
17. Acquisition of lands that are traditionally owned or customarily used, occupied or claimed by indigenous peoples?		✓		

4. Involuntary Resettlement and Indigenous People Impact

After reviewing the answers above, EA/ Safeguard Team confirms that the proposed subsection/ section/ subproject/component (tick as appropriate):

- [X] Has involuntary resettlement (IR) or land acquisition impact, a resettlement plan (or corrective action plan) is required
- [✓] Has No IR impact, due diligence report to be prepared to confirm.
- [X] Has Indigenous People (IP) impact, an indigenous people plan (IPP) (or specific IP action plan) is required
- [✓] Has No IP impact, no IPP/specific action plan is required.

Prepared by:



Signature:

Name: Oum Sith (CS1/PIC)

Position: Social Safeguards Specialist

November, 2021

INVOLUNTARY RESETTLEMENT/ LAND ACQUISITION AND INDIGENOUS PEOPLE SCREENING CHECKLISTS for Banteay Meas Sopheak Mongkol Agricultural Cooperative (AC)

1. Information on project/subproject/component:

- Information on project/subproject/component:
- Subproject: AC Storage/warehouse
- Contract package number: Lot 3: CW3a1/CFAVC/MAFF/2021 Kampot province
- Prey Krala Khang Lech village, Tuk Meas Khang Lech commune, Banteay Meas district, Kampot province
- Technical Description: The Construction of Agricultural Cooperative Storage/Warehouse 1 Unit (100t)

2. Screening Questions for Involuntary Resettlement Impact

Below is the initial screening for involuntary resettlement impacts and due diligence exercise. Both permanent and temporary impacts must be considered and reported in the screening process.

Involuntary Resettlement Impacts	Yes	No	Not known	Remarks
Will the project include any physical construction work?	✓			
Does the proposed activity include upgrading or rehabilitation of existing physical facilities?		✓		
Will it require permanent and/or temporary involuntary land acquisition?		✓		
Will it require donation or negotiated land acquisition?		✓		
Are there any non-titled people who live or earn their livelihood at the site or within the corridor of impact (COI) / Right of Way (ROW)?		✓		
Is the ownership status and current usage of the land known?	✓			The land is currently owned by AC per land title with (LINK)
Will there be loss of housing?		✓		
Will there be loss of agricultural plots?		✓		
Will there be losses of crops, trees, and fixed assets (i.e. fences, pumps, etc.)?		✓		
Will there be loss of businesses or enterprises?		✓		
Will there be loss of incomes and livelihoods?		✓		
Will people lose access to facilities, services, or natural resources?		✓		
Will any social or economic activities be affected by land use-related changes?		✓		
Are any of the affected persons (AP) from indigenous or ethnic minority groups? If yes, please describe the situation		✓		

3. Screening Questions for Indigenous People Impact

KEY CONCERNS (Please provide elaborations on the Remarks column)	YES	NO	NOT KNOWN	Remarks
A. Indigenous Peoples Identification				

KEY CONCERNS (Please provide elaborations on the Remarks column)	YES	NO	NOT KNOWN	Remarks
1. Are there socio-cultural groups present in or use the project area who may be considered as "tribes" (hill tribes, schedules tribes, tribal peoples), "minorities" (ethnic or national minorities), or "indigenous communities" in the project area?		✓		
2. Are there national or local laws or policies as well as anthropological researches/studies that consider these groups present in or using the project area as belonging to "ethnic minorities", scheduled tribes, tribal peoples, national minorities, or cultural communities?		✓		
3. Do such groups self-identify as being part of a distinct social and cultural group?		✓		
4. Do such groups maintain collective attachments to distinct habitats or ancestral territories and/or to the natural resources in these habitats and territories?		✓		
5. Do such groups maintain cultural, economic, social, and political institutions distinct from the dominant society and culture?		✓		
6. Do such groups speak a distinct language or dialect?		✓		
7. Has such groups been historically, socially and economically marginalized, disempowered, excluded, and/or discriminated against?		✓		
8. Are such groups represented as "Indigenous Peoples" or as "ethnic minorities" or "scheduled tribes" or "tribal populations" in any formal decision-making bodies at the national or local levels?		✓		
B. Identification of Potential Impacts				
9. Will the project directly or indirectly benefit or target Indigenous Peoples?		✓		
10. Will the project directly or indirectly affect Indigenous Peoples' traditional socio-cultural and belief practices? (e.g. child-rearing, health, education, arts, and governance)		✓		
11. Will the project affect the livelihood systems of Indigenous Peoples? (e.g., food production system, natural resource management, crafts and trade, employment status)		✓		
12. Will the project be in an area (land or territory) occupied, owned, or used by Indigenous Peoples, and/or claimed as ancestral domain?		✓		
C. Identification of Special Requirements <i>Will the project activities include:</i>				
13. Commercial development of the cultural resources and knowledge of Indigenous Peoples?		✓		
14. Physical displacement from traditional or customary lands?		✓		

KEY CONCERNS (Please provide elaborations on the Remarks column)	YES	NO	NOT KNOWN	Remarks
15. Commercial development of natural resources (such as minerals, hydrocarbons, forests, water, hunting or fishing grounds) within customary lands under use that would impact the livelihoods or the cultural, ceremonial, spiritual uses that define the identity and community of Indigenous Peoples?		✓		
16. Establishing legal recognition of rights to lands and territories that are traditionally owned or customarily used, occupied or claimed by indigenous peoples ?		✓		
17. Acquisition of lands that are traditionally owned or customarily used, occupied or claimed by indigenous peoples?		✓		

4. Involuntary Resettlement and Indigenous People Impact

After reviewing the answers above, EA/ Safeguard Team confirms that the proposed subsection/ section/ subproject/component (tick as appropriate):

- [X] Has involuntary resettlement (IR) or land acquisition impact, a resettlement plan (or corrective action plan) is required
- [✓] Has No IR impact, due diligence report to be prepared to confirm.
- [X] Has Indigenous People (IP) impact, an indigenous people plan (IPP) (or specific IP action plan) is required
- [✓] Has No IP impact, no IPP/specific action plan is required.

Prepared by:



Signature:

Name: Oum Sith (CS1/PIC)

Position: Social Safeguards Specialist

November, 2021

INVOLUNTARY RESETTLEMENT/ LAND ACQUISITION AND INDIGENOUS PEOPLE SCREENING CHECKLISTS for Svay Phaem Chamroeun Phal Agricultural Cooperative (AC)

1. Information on project/subproject/component:

- Information on project/subproject/component:
- Subproject: AC Storage/warehouse
- Contract package number: Lot 3: CW3a1/CFAVC/MAFF/2021 Kampot province
- Svay Phaem village, Wat Angkhang Choueng commune, Banteay Meas district, Kampot province
- Technical Description: The Construction of Agricultural Cooperative Storage/Warehouse 1 Unit (50t)

2. Screening Questions for Involuntary Resettlement Impact

Below is the initial screening for involuntary resettlement impacts and due diligence exercise.

Both permanent and temporary impacts must be considered and reported in the screening process.

Involuntary Resettlement Impacts	Yes	No	Not known	Remarks
Will the project include any physical construction work?	✓			
Does the proposed activity include upgrading or rehabilitation of existing physical facilities?		✓		
Will it require permanent and/or temporary involuntary land acquisition?		✓		
Will it require donation or negotiated land acquisition?		✓		
Are there any non-titled people who live or earn their livelihood at the site or within the corridor of impact (COI) / Right of Way (ROW)?		✓		
Is the ownership status and current usage of the land known?	✓			The land is currently owned by AC per land title with (LINK)
Will there be loss of housing?		✓		
Will there be loss of agricultural plots?		✓		
Will there be losses of crops, trees, and fixed assets (i.e. fences, pumps, etc.)?		✓		
Will there be loss of businesses or enterprises?		✓		
Will there be loss of incomes and livelihoods?		✓		
Will people lose access to facilities, services, or natural resources?		✓		
Will any social or economic activities be affected by land use-related changes?		✓		
Are any of the affected persons (AP) from indigenous or ethnic minority groups? If yes, please describe the situation		✓		

3. Screening Questions for Indigenous People Impact

KEY CONCERNS (Please provide elaborations on the Remarks column)	YES	NO	NOT KNOWN	Remarks
A. Indigenous Peoples Identification				

KEY CONCERNS (Please provide elaborations on the Remarks column)	YES	NO	NOT KNOWN	Remarks
1. Are there socio-cultural groups present in or use the project area who may be considered as "tribes" (hill tribes, schedules tribes, tribal peoples), "minorities" (ethnic or national minorities), or "indigenous communities" in the project area?		✓		
2. Are there national or local laws or policies as well as anthropological researches/studies that consider these groups present in or using the project area as belonging to "ethnic minorities", scheduled tribes, tribal peoples, national minorities, or cultural communities?		✓		
3. Do such groups self-identify as being part of a distinct social and cultural group?		✓		
4. Do such groups maintain collective attachments to distinct habitats or ancestral territories and/or to the natural resources in these habitats and territories?		✓		
5. Do such groups maintain cultural, economic, social, and political institutions distinct from the dominant society and culture?		✓		
6. Do such groups speak a distinct language or dialect?		✓		
7. Has such groups been historically, socially and economically marginalized, disempowered, excluded, and/or discriminated against?		✓		
8. Are such groups represented as "Indigenous Peoples" or as "ethnic minorities" or "scheduled tribes" or "tribal populations" in any formal decision-making bodies at the national or local levels?		✓		
B. Identification of Potential Impacts				
9. Will the project directly or indirectly benefit or target Indigenous Peoples?		✓		
10. Will the project directly or indirectly affect Indigenous Peoples' traditional socio-cultural and belief practices? (e.g. child-rearing, health, education, arts, and governance)		✓		
11. Will the project affect the livelihood systems of Indigenous Peoples? (e.g., food production system, natural resource management, crafts and trade, employment status)		✓		
12. Will the project be in an area (land or territory) occupied, owned, or used by Indigenous Peoples, and/or claimed as ancestral domain?		✓		
C. Identification of Special Requirements <i>Will the project activities include:</i>				
13. Commercial development of the cultural resources and knowledge of Indigenous Peoples?		✓		
14. Physical displacement from traditional or customary lands?		✓		

KEY CONCERNS (Please provide elaborations on the Remarks column)	YES	NO	NOT KNOWN	Remarks
15. Commercial development of natural resources (such as minerals, hydrocarbons, forests, water, hunting or fishing grounds) within customary lands under use that would impact the livelihoods or the cultural, ceremonial, spiritual uses that define the identity and community of Indigenous Peoples?		✓		
16. Establishing legal recognition of rights to lands and territories that are traditionally owned or customarily used, occupied or claimed by indigenous peoples ?		✓		
17. Acquisition of lands that are traditionally owned or customarily used, occupied or claimed by indigenous peoples?		✓		

4. Involuntary Resettlement and Indigenous People Impact

After reviewing the answers above, EA/ Safeguard Team confirms that the proposed subsection/ section/ subproject/component (tick as appropriate):

- [X] Has involuntary resettlement (IR) or land acquisition impact, a resettlement plan (or corrective action plan) is required
- [✓] Has No IR impact, due diligence report to be prepared to confirm.
- [X] Has Indigenous People (IP) impact, an indigenous people plan (IPP) (or specific IP action plan) is required
- [✓] Has No IP impact, no IPP/specific action plan is required.

Prepared by:



Signature:

Name: Oum Sith (CS1/PIC)

Position: Social Safeguards Specialist

November, 2021

INVOLUNTARY RESETTLEMENT/ LAND ACQUISITION AND INDIGENOUS PEOPLE SCREENING CHECKLISTS for Ponleu Kaksekor Srok Chhouk Agricultural Cooperative (AC)

1. Information on project/subproject/component:

- Information on project/subproject/component:
- Subproject: AC Storage/warehouse
- Contract package number: Lot 3: CW3a1/CFAVC/MAFF/2021 Kampot province
- Sat Pong village, Sat Pong commune, Chhouk district, Kampot province
- Technical Description: The Construction of Agricultural Cooperative Storage/Warehouse 1 Unit (100t)

2. Screening Questions for Involuntary Resettlement Impact

Below is the initial screening for involuntary resettlement impacts and due diligence exercise.

Both permanent and temporary impacts must be considered and reported in the screening process.

Involuntary Resettlement Impacts	Yes	No	Not known	Remarks
Will the project include any physical construction work?	✓			
Does the proposed activity include upgrading or rehabilitation of existing physical facilities?		✓		
Will it require permanent and/or temporary involuntary land acquisition?		✓		
Will it require donation or negotiated land acquisition?		✓		
Are there any non-titled people who live or earn their livelihood at the site or within the corridor of impact (COI) / Right of Way (ROW)?		✓		
Is the ownership status and current usage of the land known?	✓			The land is currently owned by AC per land title with (LINK)
Will there be loss of housing?		✓		
Will there be loss of agricultural plots?		✓		
Will there be losses of crops, trees, and fixed assets (i.e. fences, pumps, etc.)?		✓		
Will there be loss of businesses or enterprises?		✓		
Will there be loss of incomes and livelihoods?		✓		
Will people lose access to facilities, services, or natural resources?		✓		
Will any social or economic activities be affected by land use-related changes?		✓		
Are any of the affected persons (AP) from indigenous or ethnic minority groups? If yes, please describe the situation		✓		

3. Screening Questions for Indigenous People Impact

KEY CONCERNS (Please provide elaborations on the Remarks column)	YES	NO	NOT KNOWN	Remarks
A. Indigenous Peoples Identification				

KEY CONCERNS (Please provide elaborations on the Remarks column)	YES	NO	NOT KNOWN	Remarks
1. Are there socio-cultural groups present in or use the project area who may be considered as "tribes" (hill tribes, schedules tribes, tribal peoples), "minorities" (ethnic or national minorities), or "indigenous communities" in the project area?		✓		
2. Are there national or local laws or policies as well as anthropological researches/studies that consider these groups present in or using the project area as belonging to "ethnic minorities", scheduled tribes, tribal peoples, national minorities, or cultural communities?		✓		
3. Do such groups self-identify as being part of a distinct social and cultural group?		✓		
4. Do such groups maintain collective attachments to distinct habitats or ancestral territories and/or to the natural resources in these habitats and territories?		✓		
5. Do such groups maintain cultural, economic, social, and political institutions distinct from the dominant society and culture?		✓		
6. Do such groups speak a distinct language or dialect?		✓		
7. Has such groups been historically, socially and economically marginalized, disempowered, excluded, and/or discriminated against?		✓		
8. Are such groups represented as "Indigenous Peoples" or as "ethnic minorities" or "scheduled tribes" or "tribal populations" in any formal decision-making bodies at the national or local levels?		✓		
B. Identification of Potential Impacts				
9. Will the project directly or indirectly benefit or target Indigenous Peoples?		✓		
10. Will the project directly or indirectly affect Indigenous Peoples' traditional socio-cultural and belief practices? (e.g. child-rearing, health, education, arts, and governance)		✓		
11. Will the project affect the livelihood systems of Indigenous Peoples? (e.g., food production system, natural resource management, crafts and trade, employment status)		✓		
12. Will the project be in an area (land or territory) occupied, owned, or used by Indigenous Peoples, and/or claimed as ancestral domain?		✓		
C. Identification of Special Requirements <i>Will the project activities include:</i>				
13. Commercial development of the cultural resources and knowledge of Indigenous Peoples?		✓		
14. Physical displacement from traditional or customary lands?		✓		

KEY CONCERNS (Please provide elaborations on the Remarks column)	YES	NO	NOT KNOWN	Remarks
15. Commercial development of natural resources (such as minerals, hydrocarbons, forests, water, hunting or fishing grounds) within customary lands under use that would impact the livelihoods or the cultural, ceremonial, spiritual uses that define the identity and community of Indigenous Peoples?		✓		
16. Establishing legal recognition of rights to lands and territories that are traditionally owned or customarily used, occupied or claimed by indigenous peoples ?		✓		
17. Acquisition of lands that are traditionally owned or customarily used, occupied or claimed by indigenous peoples?		✓		

4. Involuntary Resettlement and Indigenous People Impact

After reviewing the answers above, EA/ Safeguard Team confirms that the proposed subsection/ section/ subproject/component (tick as appropriate):

- [X] Has involuntary resettlement (IR) or land acquisition impact, a resettlement plan (or corrective action plan) is required
- [✓] Has No IR impact, due diligence report to be prepared to confirm.
- [X] Has Indigenous People (IP) impact, an indigenous people plan (IPP) (or specific IP action plan) is required
- [✓] Has No IP impact, no IPP/specific action plan is required.

Prepared by:



Signature:

Name: Oum Sith (CS1/PIC)

Position: Social Safeguards Specialist

November, 2021

INVOLUNTARY RESETTLEMENT/ LAND ACQUISITION AND INDIGENOUS PEOPLE SCREENING CHECKLISTS for Kporprun Kamnitthmey Agricultural Cooperative (AC)

1. Information on project/subproject/component:

- Information on project/subproject/component:
- Subproject: AC Storage/warehouse
- Contract package number: Lot 3: CW3a1/CFAVC/MAFF/2021 Kampot province
- Kporprun village, Srek Cheng commune, Chum Kiri district, Kampot province
- Technical Description: The Construction of Agricultural Cooperative Storage/Warehouse 1 Unit (100t)

2. Screening Questions for Involuntary Resettlement Impact

Below is the initial screening for involuntary resettlement impacts and due diligence exercise.

Both permanent and temporary impacts must be considered and reported in the screening process.

Involuntary Resettlement Impacts	Yes	No	Not known	Remarks
Will the project include any physical construction work?	✓			
Does the proposed activity include upgrading or rehabilitation of existing physical facilities?		✓		
Will it require permanent and/or temporary involuntary land acquisition?		✓		
Will it require donation or negotiated land acquisition?		✓		
Are there any non-titled people who live or earn their livelihood at the site or within the corridor of impact (COI) / Right of Way (ROW)?		✓		
Is the ownership status and current usage of the land known?	✓			The land is currently owned by AC per land title with (LINK)
Will there be loss of housing?		✓		
Will there be loss of agricultural plots?		✓		
Will there be losses of crops, trees, and fixed assets (i.e. fences, pumps, etc.)?		✓		
Will there be loss of businesses or enterprises?		✓		
Will there be loss of incomes and livelihoods?		✓		
Will people lose access to facilities, services, or natural resources?		✓		
Will any social or economic activities be affected by land use-related changes?		✓		
Are any of the affected persons (AP) from indigenous or ethnic minority groups? If yes, please describe the situation		✓		

3. Screening Questions for Indigenous People Impact

KEY CONCERNS (Please provide elaborations on the Remarks column)	YES	NO	NOT KNOWN	Remarks
A. Indigenous Peoples Identification				

KEY CONCERNS (Please provide elaborations on the Remarks column)	YES	NO	NOT KNOWN	Remarks
1. Are there socio-cultural groups present in or use the project area who may be considered as "tribes" (hill tribes, schedules tribes, tribal peoples), "minorities" (ethnic or national minorities), or "indigenous communities" in the project area?		✓		
2. Are there national or local laws or policies as well as anthropological researches/studies that consider these groups present in or using the project area as belonging to "ethnic minorities", scheduled tribes, tribal peoples, national minorities, or cultural communities?		✓		
3. Do such groups self-identify as being part of a distinct social and cultural group?		✓		
4. Do such groups maintain collective attachments to distinct habitats or ancestral territories and/or to the natural resources in these habitats and territories?		✓		
5. Do such groups maintain cultural, economic, social, and political institutions distinct from the dominant society and culture?		✓		
6. Do such groups speak a distinct language or dialect?		✓		
7. Has such groups been historically, socially and economically marginalized, disempowered, excluded, and/or discriminated against?		✓		
8. Are such groups represented as "Indigenous Peoples" or as "ethnic minorities" or "scheduled tribes" or "tribal populations" in any formal decision-making bodies at the national or local levels?		✓		
B. Identification of Potential Impacts				
9. Will the project directly or indirectly benefit or target Indigenous Peoples?		✓		
10. Will the project directly or indirectly affect Indigenous Peoples' traditional socio-cultural and belief practices? (e.g. child-rearing, health, education, arts, and governance)		✓		
11. Will the project affect the livelihood systems of Indigenous Peoples? (e.g., food production system, natural resource management, crafts and trade, employment status)		✓		
12. Will the project be in an area (land or territory) occupied, owned, or used by Indigenous Peoples, and/or claimed as ancestral domain?		✓		
C. Identification of Special Requirements <i>Will the project activities include:</i>				
13. Commercial development of the cultural resources and knowledge of Indigenous Peoples?		✓		
14. Physical displacement from traditional or customary lands?		✓		

KEY CONCERNS (Please provide elaborations on the Remarks column)	YES	NO	NOT KNOWN	Remarks
15. Commercial development of natural resources (such as minerals, hydrocarbons, forests, water, hunting or fishing grounds) within customary lands under use that would impact the livelihoods or the cultural, ceremonial, spiritual uses that define the identity and community of Indigenous Peoples?		✓		
16. Establishing legal recognition of rights to lands and territories that are traditionally owned or customarily used, occupied or claimed by indigenous peoples ?		✓		
17. Acquisition of lands that are traditionally owned or customarily used, occupied or claimed by indigenous peoples?		✓		

4. Involuntary Resettlement and Indigenous People Impact

After reviewing the answers above, EA/ Safeguard Team confirms that the proposed subsection/ section/ subproject/component (tick as appropriate):

- [X] Has involuntary resettlement (IR) or land acquisition impact, a resettlement plan (or corrective action plan) is required
- [✓] Has No IR impact, due diligence report to be prepared to confirm.
- [X] Has Indigenous People (IP) impact, an indigenous people plan (IPP) (or specific IP action plan) is required
- [✓] Has No IP impact, no IPP/specific action plan is required.

Prepared by:



Signature:

Name: Oum Sith (CS1/PIC)

Position: Social Safeguards Specialist

November, 2021

INVOLUNTARY RESETTLEMENT/ LAND ACQUISITION AND INDIGENOUS PEOPLE SCREENING CHECKLISTS for Rorbroum Samaky Rong Roeng Agricultural Cooperative (AC)

1. Information on project/subproject/component:

- Information on project/subproject/component:
- Subproject: AC Storage/warehouse
- Contract package number: Lot 3: CW3a1/CFAVC/MAFF/2021 Kampot province
- Thmei village, Thmei commune, Tuek Chhou district, Kampot province
- Technical Description: The Construction of Agricultural Cooperative Storage/Warehouse 1 Unit (100t)

2. Screening Questions for Involuntary Resettlement Impact

Below is the initial screening for involuntary resettlement impacts and due diligence exercise.

Both permanent and temporary impacts must be considered and reported in the screening process.

Involuntary Resettlement Impacts	Yes	No	Not known	Remarks
Will the project include any physical construction work?	✓			
Does the proposed activity include upgrading or rehabilitation of existing physical facilities?		✓		
Will it require permanent and/or temporary involuntary land acquisition?		✓		
Will it require donation or negotiated land acquisition?		✓		
Are there any non-titled people who live or earn their livelihood at the site or within the corridor of impact (COI) / Right of Way (ROW)?		✓		
Is the ownership status and current usage of the land known?	✓			The land is currently owned by AC per land title with (LINK)
Will there be loss of housing?		✓		
Will there be loss of agricultural plots?		✓		
Will there be losses of crops, trees, and fixed assets (i.e. fences, pumps, etc.)?		✓		
Will there be loss of businesses or enterprises?		✓		
Will there be loss of incomes and livelihoods?		✓		
Will people lose access to facilities, services, or natural resources?		✓		
Will any social or economic activities be affected by land use-related changes?		✓		
Are any of the affected persons (AP) from indigenous or ethnic minority groups? If yes, please describe the situation		✓		

3. Screening Questions for Indigenous People Impact

KEY CONCERNS (Please provide elaborations on the Remarks column)	YES	NO	NOT KNOWN	Remarks
A. Indigenous Peoples Identification				

KEY CONCERNS (Please provide elaborations on the Remarks column)	YES	NO	NOT KNOWN	Remarks
1. Are there socio-cultural groups present in or use the project area who may be considered as "tribes" (hill tribes, schedules tribes, tribal peoples), "minorities" (ethnic or national minorities), or "indigenous communities" in the project area?		✓		
2. Are there national or local laws or policies as well as anthropological researches/studies that consider these groups present in or using the project area as belonging to "ethnic minorities", scheduled tribes, tribal peoples, national minorities, or cultural communities?		✓		
3. Do such groups self-identify as being part of a distinct social and cultural group?		✓		
4. Do such groups maintain collective attachments to distinct habitats or ancestral territories and/or to the natural resources in these habitats and territories?		✓		
5. Do such groups maintain cultural, economic, social, and political institutions distinct from the dominant society and culture?		✓		
6. Do such groups speak a distinct language or dialect?		✓		
7. Has such groups been historically, socially and economically marginalized, disempowered, excluded, and/or discriminated against?		✓		
8. Are such groups represented as "Indigenous Peoples" or as "ethnic minorities" or "scheduled tribes" or "tribal populations" in any formal decision-making bodies at the national or local levels?		✓		
B. Identification of Potential Impacts				
9. Will the project directly or indirectly benefit or target Indigenous Peoples?		✓		
10. Will the project directly or indirectly affect Indigenous Peoples' traditional socio-cultural and belief practices? (e.g. child-rearing, health, education, arts, and governance)		✓		
11. Will the project affect the livelihood systems of Indigenous Peoples? (e.g., food production system, natural resource management, crafts and trade, employment status)		✓		
12. Will the project be in an area (land or territory) occupied, owned, or used by Indigenous Peoples, and/or claimed as ancestral domain?		✓		
C. Identification of Special Requirements <i>Will the project activities include:</i>				
13. Commercial development of the cultural resources and knowledge of Indigenous Peoples?		✓		
14. Physical displacement from traditional or customary lands?		✓		

KEY CONCERNS (Please provide elaborations on the Remarks column)	YES	NO	NOT KNOWN	Remarks
15. Commercial development of natural resources (such as minerals, hydrocarbons, forests, water, hunting or fishing grounds) within customary lands under use that would impact the livelihoods or the cultural, ceremonial, spiritual uses that define the identity and community of Indigenous Peoples?		✓		
16. Establishing legal recognition of rights to lands and territories that are traditionally owned or customarily used, occupied or claimed by indigenous peoples ?		✓		
17. Acquisition of lands that are traditionally owned or customarily used, occupied or claimed by indigenous peoples?		✓		

4. Involuntary Resettlement and Indigenous People Impact

After reviewing the answers above, EA/ Safeguard Team confirms that the proposed subsection/ section/ subproject/component (tick as appropriate):

- [X] Has involuntary resettlement (IR) or land acquisition impact, a resettlement plan (or corrective action plan) is required
- [✓] Has No IR impact, due diligence report to be prepared to confirm.
- [X] Has Indigenous People (IP) impact, an indigenous people plan (IPP) (or specific IP action plan) is required
- [✓] Has No IP impact, no IPP/specific action plan is required.

Prepared by:



Signature:

Name: Oum Sith (CS1/PIC)

Position: Social Safeguards Specialist

November, 2021

INVOLUNTARY RESETTLEMENT/ LAND ACQUISITION AND INDIGENOUS PEOPLE SCREENING CHECKLISTS for Tuek Kraham Akphiwat Rik Chamroeun Agricultural Cooperative (AC)

1. Information on project/subproject/component:

- Information on project/subproject/component:
- Subproject: AC Storage/warehouse
- Contract package number: Lot 3: CW3a1/CFAVC/MAFF/2021 Kampot province
- Tuek Kraham village, Kandal commune, Tuek Chhou district, Kampot province
- Technical Description: The Construction of Agricultural Cooperative Storage/Warehouse 1 Unit (100t)

2. Screening Questions for Involuntary Resettlement Impact

Below is the initial screening for involuntary resettlement impacts and due diligence exercise.

Both permanent and temporary impacts must be considered and reported in the screening process.

Involuntary Resettlement Impacts	Yes	No	Not known	Remarks
Will the project include any physical construction work?	✓			
Does the proposed activity include upgrading or rehabilitation of existing physical facilities?		✓		
Will it require permanent and/or temporary involuntary land acquisition?		✓		
Will it require donation or negotiated land acquisition?		✓		
Are there any non-titled people who live or earn their livelihood at the site or within the corridor of impact (COI) / Right of Way (ROW)?		✓		
Is the ownership status and current usage of the land known?	✓			The land is currently owned by AC per land title with (LINK)
Will there be loss of housing?		✓		
Will there be loss of agricultural plots?		✓		
Will there be losses of crops, trees, and fixed assets (i.e. fences, pumps, etc.)?		✓		
Will there be loss of businesses or enterprises?		✓		
Will there be loss of incomes and livelihoods?		✓		
Will people lose access to facilities, services, or natural resources?		✓		
Will any social or economic activities be affected by land use-related changes?		✓		
Are any of the affected persons (AP) from indigenous or ethnic minority groups? If yes, please describe the situation		✓		

3. Screening Questions for Indigenous People Impact

KEY CONCERNS (Please provide elaborations on the Remarks column)	YES	NO	NOT KNOWN	Remarks
A. Indigenous Peoples Identification				

KEY CONCERNS (Please provide elaborations on the Remarks column)	YES	NO	NOT KNOWN	Remarks
1. Are there socio-cultural groups present in or use the project area who may be considered as "tribes" (hill tribes, schedules tribes, tribal peoples), "minorities" (ethnic or national minorities), or "indigenous communities" in the project area?		✓		
2. Are there national or local laws or policies as well as anthropological researches/studies that consider these groups present in or using the project area as belonging to "ethnic minorities", scheduled tribes, tribal peoples, national minorities, or cultural communities?		✓		
3. Do such groups self-identify as being part of a distinct social and cultural group?		✓		
4. Do such groups maintain collective attachments to distinct habitats or ancestral territories and/or to the natural resources in these habitats and territories?		✓		
5. Do such groups maintain cultural, economic, social, and political institutions distinct from the dominant society and culture?		✓		
6. Do such groups speak a distinct language or dialect?		✓		
7. Has such groups been historically, socially and economically marginalized, disempowered, excluded, and/or discriminated against?		✓		
8. Are such groups represented as "Indigenous Peoples" or as "ethnic minorities" or "scheduled tribes" or "tribal populations" in any formal decision-making bodies at the national or local levels?		✓		
B. Identification of Potential Impacts				
9. Will the project directly or indirectly benefit or target Indigenous Peoples?		✓		
10. Will the project directly or indirectly affect Indigenous Peoples' traditional socio-cultural and belief practices? (e.g. child-rearing, health, education, arts, and governance)		✓		
11. Will the project affect the livelihood systems of Indigenous Peoples? (e.g., food production system, natural resource management, crafts and trade, employment status)		✓		
12. Will the project be in an area (land or territory) occupied, owned, or used by Indigenous Peoples, and/or claimed as ancestral domain?		✓		
C. Identification of Special Requirements <i>Will the project activities include:</i>				
13. Commercial development of the cultural resources and knowledge of Indigenous Peoples?		✓		
14. Physical displacement from traditional or customary lands?		✓		

KEY CONCERNS (Please provide elaborations on the Remarks column)	YES	NO	NOT KNOWN	Remarks
15. Commercial development of natural resources (such as minerals, hydrocarbons, forests, water, hunting or fishing grounds) within customary lands under use that would impact the livelihoods or the cultural, ceremonial, spiritual uses that define the identity and community of Indigenous Peoples?		✓		
16. Establishing legal recognition of rights to lands and territories that are traditionally owned or customarily used, occupied or claimed by indigenous peoples ?		✓		
17. Acquisition of lands that are traditionally owned or customarily used, occupied or claimed by indigenous peoples?		✓		

4. Involuntary Resettlement and Indigenous People Impact

After reviewing the answers above, EA/ Safeguard Team confirms that the proposed subsection/ section/ subproject/component (tick as appropriate):

- [X] Has involuntary resettlement (IR) or land acquisition impact, a resettlement plan (or corrective action plan) is required
- [✓] Has No IR impact, due diligence report to be prepared to confirm.
- [X] Has Indigenous People (IP) impact, an indigenous people plan (IPP) (or specific IP action plan) is required
- [✓] Has No IP impact, no IPP/specific action plan is required.

Prepared by:



Signature:

Name: Oum Sith (CS1/PIC)

Position: Social Safeguards Specialist

November, 2021

Annex 1.1. LARP Screening Checklist for Takeo

INVOLUNTARY RESETTLEMENT/ LAND ACQUISITION AND INDIGENOUS PEOPLE SCREENING CHECKLISTS for Trapeang Sranhe Agricultural Cooperative (AC)

1. Information on project/subproject/component:

- Information on project/subproject/component:
- Subproject: AC Storage/warehouse
- Contract package number: Lot 4: CW3a1/CFAVC/MAFF/2021 Takeo province
- Trapeang Sranhe village, Ang Tasaom commune, Tramkak district, Takeo province
- Technical Description: The Construction of Agricultural Cooperative Storage/Warehouse 1 Unit (50t)

2. Screening Questions for Involuntary Resettlement Impact

Below is the initial screening for involuntary resettlement impacts and due diligence exercise.

Both permanent and temporary impacts must be considered and reported in the screening process.

Involuntary Resettlement Impacts	Yes	No	Not known	Remarks
Will the project include any physical construction work?	✓			
Does the proposed activity include upgrading or rehabilitation of existing physical facilities?		✓		
Will it require permanent and/or temporary involuntary land acquisition?		✓		
Will it require donation or negotiated land acquisition?		✓		
Are there any non-titled people who live or earn their livelihood at the site or within the corridor of impact (COI) / Right of Way (ROW)?		✓		
Is the ownership status and current usage of the land known?	✓			The land is currently owned by AC per land title with (LINK)
Will there be loss of housing?		✓		
Will there be loss of agricultural plots?		✓		
Will there be losses of crops, trees, and fixed assets (i.e. fences, pumps, etc.)?		✓		
Will there be loss of businesses or enterprises?		✓		
Will there be loss of incomes and livelihoods?		✓		
Will people lose access to facilities, services, or natural resources?		✓		
Will any social or economic activities be affected by land use-related changes?		✓		
Are any of the affected persons (AP) from indigenous or ethnic minority groups? If yes, please describe the situation		✓		

3. Screening Questions for Indigenous People Impact

KEY CONCERNS (Please provide elaborations on the Remarks column)	YES	NO	NOT KNOWN	Remarks
A. Indigenous Peoples Identification				

KEY CONCERNS (Please provide elaborations on the Remarks column)	YES	NO	NOT KNOWN	Remarks
1. Are there socio-cultural groups present in or use the project area who may be considered as "tribes" (hill tribes, schedules tribes, tribal peoples), "minorities" (ethnic or national minorities), or "indigenous communities" in the project area?		✓		
2. Are there national or local laws or policies as well as anthropological researches/studies that consider these groups present in or using the project area as belonging to "ethnic minorities", scheduled tribes, tribal peoples, national minorities, or cultural communities?		✓		
3. Do such groups self-identify as being part of a distinct social and cultural group?		✓		
4. Do such groups maintain collective attachments to distinct habitats or ancestral territories and/or to the natural resources in these habitats and territories?		✓		
5. Do such groups maintain cultural, economic, social, and political institutions distinct from the dominant society and culture?		✓		
6. Do such groups speak a distinct language or dialect?		✓		
7. Has such groups been historically, socially and economically marginalized, disempowered, excluded, and/or discriminated against?		✓		
8. Are such groups represented as "Indigenous Peoples" or as "ethnic minorities" or "scheduled tribes" or "tribal populations" in any formal decision-making bodies at the national or local levels?		✓		
B. Identification of Potential Impacts				
9. Will the project directly or indirectly benefit or target Indigenous Peoples?		✓		
10. Will the project directly or indirectly affect Indigenous Peoples' traditional socio-cultural and belief practices? (e.g. child-rearing, health, education, arts, and governance)		✓		
11. Will the project affect the livelihood systems of Indigenous Peoples? (e.g., food production system, natural resource management, crafts and trade, employment status)		✓		
12. Will the project be in an area (land or territory) occupied, owned, or used by Indigenous Peoples, and/or claimed as ancestral domain?		✓		
C. Identification of Special Requirements <i>Will the project activities include:</i>				
13. Commercial development of the cultural resources and knowledge of Indigenous Peoples?		✓		
14. Physical displacement from traditional or customary lands?		✓		

KEY CONCERNS (Please provide elaborations on the Remarks column)	YES	NO	NOT KNOWN	Remarks
15. Commercial development of natural resources (such as minerals, hydrocarbons, forests, water, hunting or fishing grounds) within customary lands under use that would impact the livelihoods or the cultural, ceremonial, spiritual uses that define the identity and community of Indigenous Peoples?		✓		
16. Establishing legal recognition of rights to lands and territories that are traditionally owned or customarily used, occupied or claimed by indigenous peoples ?		✓		
17. Acquisition of lands that are traditionally owned or customarily used, occupied or claimed by indigenous peoples?		✓		

4. Involuntary Resettlement and Indigenous People Impact

After reviewing the answers above, EA/ Safeguard Team confirms that the proposed subsection/ section/ subproject/component (tick as appropriate):

- [X] Has involuntary resettlement (IR) or land acquisition impact, a resettlement plan (or corrective action plan) is required
- [✓] Has No IR impact, due diligence report to be prepared to confirm.
- [X] Has Indigenous People (IP) impact, an indigenous people plan (IPP) (or specific IP action plan) is required
- [✓] Has No IP impact, no IPP/specific action plan is required.

Prepared by:



Signature:

Name: Oum Sith (CS1/PIC)

Position: Social Safeguards Specialist

November, 2021

INVOLUNTARY RESETTLEMENT/ LAND ACQUISITION AND INDIGENOUS PEOPLE SCREENING CHECKLISTS for Samaki Trapeang Chork Agricultural Cooperative (AC)

1. Information on project/subproject/component:

- Information on project/subproject/component:
- Subproject: AC Storage/warehouse
- Contract package number: Lot 4: CW3a1/CFAVC/MAFF/2021 Takeo province
- Trapeang Chork village, Tram Kak commune, Tramkak district, Takeo province
- Technical Description: The Construction of Agricultural Cooperative Storage/Warehouse 1 Unit (100t)

2. Screening Questions for Involuntary Resettlement Impact

Below is the initial screening for involuntary resettlement impacts and due diligence exercise.

Both permanent and temporary impacts must be considered and reported in the screening process.

Involuntary Resettlement Impacts	Yes	No	Not known	Remarks
Will the project include any physical construction work?	✓			
Does the proposed activity include upgrading or rehabilitation of existing physical facilities?		✓		
Will it require permanent and/or temporary involuntary land acquisition?		✓		
Will it require donation or negotiated land acquisition?		✓		
Are there any non-titled people who live or earn their livelihood at the site or within the corridor of impact (COI) / Right of Way (ROW)?		✓		
Is the ownership status and current usage of the land known?	✓			The land is currently owned by AC per land title with (LINK)
Will there be loss of housing?		✓		
Will there be loss of agricultural plots?		✓		
Will there be losses of crops, trees, and fixed assets (i.e. fences, pumps, etc.)?		✓		
Will there be loss of businesses or enterprises?		✓		
Will there be loss of incomes and livelihoods?		✓		
Will people lose access to facilities, services, or natural resources?		✓		
Will any social or economic activities be affected by land use-related changes?		✓		
Are any of the affected persons (AP) from indigenous or ethnic minority groups? If yes, please describe the situation		✓		

3. Screening Questions for Indigenous People Impact

KEY CONCERNS (Please provide elaborations on the Remarks column)	YES	NO	NOT KNOWN	Remarks
A. Indigenous Peoples Identification				

KEY CONCERNS (Please provide elaborations on the Remarks column)	YES	NO	NOT KNOWN	Remarks
1. Are there socio-cultural groups present in or use the project area who may be considered as "tribes" (hill tribes, schedules tribes, tribal peoples), "minorities" (ethnic or national minorities), or "indigenous communities" in the project area?		✓		
2. Are there national or local laws or policies as well as anthropological researches/studies that consider these groups present in or using the project area as belonging to "ethnic minorities", scheduled tribes, tribal peoples, national minorities, or cultural communities?		✓		
3. Do such groups self-identify as being part of a distinct social and cultural group?		✓		
4. Do such groups maintain collective attachments to distinct habitats or ancestral territories and/or to the natural resources in these habitats and territories?		✓		
5. Do such groups maintain cultural, economic, social, and political institutions distinct from the dominant society and culture?		✓		
6. Do such groups speak a distinct language or dialect?		✓		
7. Has such groups been historically, socially and economically marginalized, disempowered, excluded, and/or discriminated against?		✓		
8. Are such groups represented as "Indigenous Peoples" or as "ethnic minorities" or "scheduled tribes" or "tribal populations" in any formal decision-making bodies at the national or local levels?		✓		
B. Identification of Potential Impacts				
9. Will the project directly or indirectly benefit or target Indigenous Peoples?		✓		
10. Will the project directly or indirectly affect Indigenous Peoples' traditional socio-cultural and belief practices? (e.g. child-rearing, health, education, arts, and governance)		✓		
11. Will the project affect the livelihood systems of Indigenous Peoples? (e.g., food production system, natural resource management, crafts and trade, employment status)		✓		
12. Will the project be in an area (land or territory) occupied, owned, or used by Indigenous Peoples, and/or claimed as ancestral domain?		✓		
C. Identification of Special Requirements <i>Will the project activities include:</i>				
13. Commercial development of the cultural resources and knowledge of Indigenous Peoples?		✓		
14. Physical displacement from traditional or customary lands?		✓		

KEY CONCERNS (Please provide elaborations on the Remarks column)	YES	NO	NOT KNOWN	Remarks
15. Commercial development of natural resources (such as minerals, hydrocarbons, forests, water, hunting or fishing grounds) within customary lands under use that would impact the livelihoods or the cultural, ceremonial, spiritual uses that define the identity and community of Indigenous Peoples?		✓		
16. Establishing legal recognition of rights to lands and territories that are traditionally owned or customarily used, occupied or claimed by indigenous peoples ?		✓		
17. Acquisition of lands that are traditionally owned or customarily used, occupied or claimed by indigenous peoples?		✓		

4. Involuntary Resettlement and Indigenous People Impact

After reviewing the answers above, EA/ Safeguard Team confirms that the proposed subsection/ section/ subproject/component (tick as appropriate):

- [X] Has involuntary resettlement (IR) or land acquisition impact, a resettlement plan (or corrective action plan) is required
- [✓] Has No IR impact, due diligence report to be prepared to confirm.
- [X] Has Indigenous People (IP) impact, an indigenous people plan (IPP) (or specific IP action plan) is required
- [✓] Has No IP impact, no IPP/specific action plan is required.

Prepared by:



Signature:

Name: Oum Sith (CS1/PIC)

Position: Social Safeguards Specialist

November, 2021

INVOLUNTARY RESETTLEMENT/ LAND ACQUISITION AND INDIGENOUS PEOPLE SCREENING CHECKLISTS for Baksey Rikreay Agricultural Cooperative (AC)

1. Information on project/subproject/component:

- Information on project/subproject/component:
- Subproject: AC Storage/warehouse
- Contract package number: Lot 4: CW3a1/CFAVC/MAFF/2021 Takeo province
- Ang Baksey village, Cheang Tong commune, Tramkak district, Takeo province
- Technical Description: The Construction of Agricultural Cooperative Storage/Warehouse 1 Unit (100t)

2. Screening Questions for Involuntary Resettlement Impact

Below is the initial screening for involuntary resettlement impacts and due diligence exercise. Both permanent and temporary impacts must be considered and reported in the screening process.

Involuntary Resettlement Impacts	Yes	No	Not known	Remarks
Will the project include any physical construction work?	✓			
Does the proposed activity include upgrading or rehabilitation of existing physical facilities?		✓		
Will it require permanent and/or temporary involuntary land acquisition?		✓		
Will it require donation or negotiated land acquisition?		✓		
Are there any non-titled people who live or earn their livelihood at the site or within the corridor of impact (COI) / Right of Way (ROW)?		✓		
Is the ownership status and current usage of the land known?	✓			The land is currently owned by AC per land title with (LINK)
Will there be loss of housing?		✓		
Will there be loss of agricultural plots?		✓		
Will there be losses of crops, trees, and fixed assets (i.e. fences, pumps, etc.)?		✓		
Will there be loss of businesses or enterprises?		✓		
Will there be loss of incomes and livelihoods?		✓		
Will people lose access to facilities, services, or natural resources?		✓		
Will any social or economic activities be affected by land use-related changes?		✓		
Are any of the affected persons (AP) from indigenous or ethnic minority groups? If yes, please describe the situation		✓		

3. Screening Questions for Indigenous People Impact

KEY CONCERNS (Please provide elaborations on the Remarks column)	YES	NO	NOT KNOWN	Remarks
A. Indigenous Peoples Identification				

KEY CONCERNS (Please provide elaborations on the Remarks column)	YES	NO	NOT KNOWN	Remarks
1. Are there socio-cultural groups present in or use the project area who may be considered as "tribes" (hill tribes, schedules tribes, tribal peoples), "minorities" (ethnic or national minorities), or "indigenous communities" in the project area?		✓		
2. Are there national or local laws or policies as well as anthropological researches/studies that consider these groups present in or using the project area as belonging to "ethnic minorities", scheduled tribes, tribal peoples, national minorities, or cultural communities?		✓		
3. Do such groups self-identify as being part of a distinct social and cultural group?		✓		
4. Do such groups maintain collective attachments to distinct habitats or ancestral territories and/or to the natural resources in these habitats and territories?		✓		
5. Do such groups maintain cultural, economic, social, and political institutions distinct from the dominant society and culture?		✓		
6. Do such groups speak a distinct language or dialect?		✓		
7. Has such groups been historically, socially and economically marginalized, disempowered, excluded, and/or discriminated against?		✓		
8. Are such groups represented as "Indigenous Peoples" or as "ethnic minorities" or "scheduled tribes" or "tribal populations" in any formal decision-making bodies at the national or local levels?		✓		
B. Identification of Potential Impacts				
9. Will the project directly or indirectly benefit or target Indigenous Peoples?		✓		
10. Will the project directly or indirectly affect Indigenous Peoples' traditional socio-cultural and belief practices? (e.g. child-rearing, health, education, arts, and governance)		✓		
11. Will the project affect the livelihood systems of Indigenous Peoples? (e.g., food production system, natural resource management, crafts and trade, employment status)		✓		
12. Will the project be in an area (land or territory) occupied, owned, or used by Indigenous Peoples, and/or claimed as ancestral domain?		✓		
C. Identification of Special Requirements <i>Will the project activities include:</i>				
13. Commercial development of the cultural resources and knowledge of Indigenous Peoples?		✓		
14. Physical displacement from traditional or customary lands?		✓		

KEY CONCERNS (Please provide elaborations on the Remarks column)	YES	NO	NOT KNOWN	Remarks
15. Commercial development of natural resources (such as minerals, hydrocarbons, forests, water, hunting or fishing grounds) within customary lands under use that would impact the livelihoods or the cultural, ceremonial, spiritual uses that define the identity and community of Indigenous Peoples?		✓		
16. Establishing legal recognition of rights to lands and territories that are traditionally owned or customarily used, occupied or claimed by indigenous peoples ?		✓		
17. Acquisition of lands that are traditionally owned or customarily used, occupied or claimed by indigenous peoples?		✓		

4. Involuntary Resettlement and Indigenous People Impact

After reviewing the answers above, EA/ Safeguard Team confirms that the proposed subsection/ section/ subproject/component (tick as appropriate):

- [X] Has involuntary resettlement (IR) or land acquisition impact, a resettlement plan (or corrective action plan) is required
- [✓] Has No IR impact, due diligence report to be prepared to confirm.
- [X] Has Indigenous People (IP) impact, an indigenous people plan (IPP) (or specific IP action plan) is required
- [✓] Has No IP impact, no IPP/specific action plan is required.

Prepared by:



Signature:

Name: Oum Sith (CS1/PIC)

Position: Social Safeguards Specialist

November, 2021

INVOLUNTARY RESETTLEMENT/ LAND ACQUISITION AND INDIGENOUS PEOPLE SCREENING CHECKLISTS for Choeung Kuon Chok Chey Agricultural Cooperative (AC)

1. Information on project/subproject/component:

- Information on project/subproject/component:
- Subproject: AC Storage/warehouse
- Contract package number: Lot 4: CW3a1/CFAVC/MAFF/2021 Takeo province
- Choeung Kuon village, Choeung Kuon commune, Samrong district, Takeo province
- Technical Description: The Construction of Agricultural Cooperative Storage/Warehouse 1 Unit (100t)

2. Screening Questions for Involuntary Resettlement Impact

Below is the initial screening for involuntary resettlement impacts and due diligence exercise.

Both permanent and temporary impacts must be considered and reported in the screening process.

Involuntary Resettlement Impacts	Yes	No	Not known	Remarks
Will the project include any physical construction work?	✓			
Does the proposed activity include upgrading or rehabilitation of existing physical facilities?		✓		
Will it require permanent and/or temporary involuntary land acquisition?		✓		
Will it require donation or negotiated land acquisition?		✓		
Are there any non-titled people who live or earn their livelihood at the site or within the corridor of impact (COI) / Right of Way (ROW)?		✓		
Is the ownership status and current usage of the land known?	✓			The land is currently owned by AC per land title with (LINK)
Will there be loss of housing?		✓		
Will there be loss of agricultural plots?		✓		
Will there be losses of crops, trees, and fixed assets (i.e. fences, pumps, etc.)?		✓		
Will there be loss of businesses or enterprises?		✓		
Will there be loss of incomes and livelihoods?		✓		
Will people lose access to facilities, services, or natural resources?		✓		
Will any social or economic activities be affected by land use-related changes?		✓		
Are any of the affected persons (AP) from indigenous or ethnic minority groups? If yes, please describe the situation		✓		

3. Screening Questions for Indigenous People Impact

KEY CONCERNS (Please provide elaborations on the Remarks column)	YES	NO	NOT KNOWN	Remarks
A. Indigenous Peoples Identification				

KEY CONCERNS (Please provide elaborations on the Remarks column)	YES	NO	NOT KNOWN	Remarks
1. Are there socio-cultural groups present in or use the project area who may be considered as "tribes" (hill tribes, schedules tribes, tribal peoples), "minorities" (ethnic or national minorities), or "indigenous communities" in the project area?		✓		
2. Are there national or local laws or policies as well as anthropological researches/studies that consider these groups present in or using the project area as belonging to "ethnic minorities", scheduled tribes, tribal peoples, national minorities, or cultural communities?		✓		
3. Do such groups self-identify as being part of a distinct social and cultural group?		✓		
4. Do such groups maintain collective attachments to distinct habitats or ancestral territories and/or to the natural resources in these habitats and territories?		✓		
5. Do such groups maintain cultural, economic, social, and political institutions distinct from the dominant society and culture?		✓		
6. Do such groups speak a distinct language or dialect?		✓		
7. Has such groups been historically, socially and economically marginalized, disempowered, excluded, and/or discriminated against?		✓		
8. Are such groups represented as "Indigenous Peoples" or as "ethnic minorities" or "scheduled tribes" or "tribal populations" in any formal decision-making bodies at the national or local levels?		✓		
B. Identification of Potential Impacts				
9. Will the project directly or indirectly benefit or target Indigenous Peoples?		✓		
10. Will the project directly or indirectly affect Indigenous Peoples' traditional socio-cultural and belief practices? (e.g. child-rearing, health, education, arts, and governance)		✓		
11. Will the project affect the livelihood systems of Indigenous Peoples? (e.g., food production system, natural resource management, crafts and trade, employment status)		✓		
12. Will the project be in an area (land or territory) occupied, owned, or used by Indigenous Peoples, and/or claimed as ancestral domain?		✓		
C. Identification of Special Requirements <i>Will the project activities include:</i>				
13. Commercial development of the cultural resources and knowledge of Indigenous Peoples?		✓		
14. Physical displacement from traditional or customary lands?		✓		

KEY CONCERNS (Please provide elaborations on the Remarks column)	YES	NO	NOT KNOWN	Remarks
15. Commercial development of natural resources (such as minerals, hydrocarbons, forests, water, hunting or fishing grounds) within customary lands under use that would impact the livelihoods or the cultural, ceremonial, spiritual uses that define the identity and community of Indigenous Peoples?		✓		
16. Establishing legal recognition of rights to lands and territories that are traditionally owned or customarily used, occupied or claimed by indigenous peoples ?		✓		
17. Acquisition of lands that are traditionally owned or customarily used, occupied or claimed by indigenous peoples?		✓		

4. Involuntary Resettlement and Indigenous People Impact

After reviewing the answers above, EA/ Safeguard Team confirms that the proposed subsection/ section/ subproject/component (tick as appropriate):

- [X] Has involuntary resettlement (IR) or land acquisition impact, a resettlement plan (or corrective action plan) is required
- [✓] Has No IR impact, due diligence report to be prepared to confirm.
- [X] Has Indigenous People (IP) impact, an indigenous people plan (IPP) (or specific IP action plan) is required
- [✓] Has No IP impact, no IPP/specific action plan is required.

Prepared by:



Signature:

Name: Oum Sith (CS1/PIC)

Position: Social Safeguards Specialist

November, 2021

INVOLUNTARY RESETTLEMENT/ LAND ACQUISITION AND INDIGENOUS PEOPLE SCREENING CHECKLISTS for Svayrun Amatak Agricultural Cooperative (AC)

1. Information on project/subproject/component:

- Information on project/subproject/component:
- Subproject: AC Storage/warehouse
- Contract package number: Lot 4: CW3a1/CFAVC/MAFF/2021 Takeo province
- Svay Run village, Chum Reh Pein commune, Samrong district, Takeo province
- Technical Description: The Construction of Agricultural Cooperative Storage/Warehouse 1 Unit (50t)

2. Screening Questions for Involuntary Resettlement Impact

Below is the initial screening for involuntary resettlement impacts and due diligence exercise. Both permanent and temporary impacts must be considered and reported in the screening process.

Involuntary Resettlement Impacts	Yes	No	Not known	Remarks
Will the project include any physical construction work?	✓			
Does the proposed activity include upgrading or rehabilitation of existing physical facilities?		✓		
Will it require permanent and/or temporary involuntary land acquisition?		✓		
Will it require donation or negotiated land acquisition?		✓		
Are there any non-titled people who live or earn their livelihood at the site or within the corridor of impact (COI) / Right of Way (ROW)?		✓		
Is the ownership status and current usage of the land known?	✓			The land is currently owned by AC per land title with (LINK)
Will there be loss of housing?		✓		
Will there be loss of agricultural plots?		✓		
Will there be losses of crops, trees, and fixed assets (i.e. fences, pumps, etc.)?		✓		
Will there be loss of businesses or enterprises?		✓		
Will there be loss of incomes and livelihoods?		✓		
Will people lose access to facilities, services, or natural resources?		✓		
Will any social or economic activities be affected by land use-related changes?		✓		
Are any of the affected persons (AP) from indigenous or ethnic minority groups? If yes, please describe the situation		✓		

3. Screening Questions for Indigenous People Impact

KEY CONCERNS (Please provide elaborations on the Remarks column)	YES	NO	NOT KNOWN	Remarks
A. Indigenous Peoples Identification				

KEY CONCERNS (Please provide elaborations on the Remarks column)	YES	NO	NOT KNOWN	Remarks
1. Are there socio-cultural groups present in or use the project area who may be considered as "tribes" (hill tribes, schedules tribes, tribal peoples), "minorities" (ethnic or national minorities), or "indigenous communities" in the project area?		✓		
2. Are there national or local laws or policies as well as anthropological researches/studies that consider these groups present in or using the project area as belonging to "ethnic minorities", scheduled tribes, tribal peoples, national minorities, or cultural communities?		✓		
3. Do such groups self-identify as being part of a distinct social and cultural group?		✓		
4. Do such groups maintain collective attachments to distinct habitats or ancestral territories and/or to the natural resources in these habitats and territories?		✓		
5. Do such groups maintain cultural, economic, social, and political institutions distinct from the dominant society and culture?		✓		
6. Do such groups speak a distinct language or dialect?		✓		
7. Has such groups been historically, socially and economically marginalized, disempowered, excluded, and/or discriminated against?		✓		
8. Are such groups represented as "Indigenous Peoples" or as "ethnic minorities" or "scheduled tribes" or "tribal populations" in any formal decision-making bodies at the national or local levels?		✓		
B. Identification of Potential Impacts				
9. Will the project directly or indirectly benefit or target Indigenous Peoples?		✓		
10. Will the project directly or indirectly affect Indigenous Peoples' traditional socio-cultural and belief practices? (e.g. child-rearing, health, education, arts, and governance)		✓		
11. Will the project affect the livelihood systems of Indigenous Peoples? (e.g., food production system, natural resource management, crafts and trade, employment status)		✓		
12. Will the project be in an area (land or territory) occupied, owned, or used by Indigenous Peoples, and/or claimed as ancestral domain?		✓		
C. Identification of Special Requirements <i>Will the project activities include:</i>				
13. Commercial development of the cultural resources and knowledge of Indigenous Peoples?		✓		
14. Physical displacement from traditional or customary lands?		✓		

KEY CONCERNS (Please provide elaborations on the Remarks column)	YES	NO	NOT KNOWN	Remarks
15. Commercial development of natural resources (such as minerals, hydrocarbons, forests, water, hunting or fishing grounds) within customary lands under use that would impact the livelihoods or the cultural, ceremonial, spiritual uses that define the identity and community of Indigenous Peoples?		✓		
16. Establishing legal recognition of rights to lands and territories that are traditionally owned or customarily used, occupied or claimed by indigenous peoples ?		✓		
17. Acquisition of lands that are traditionally owned or customarily used, occupied or claimed by indigenous peoples?		✓		

4. Involuntary Resettlement and Indigenous People Impact

After reviewing the answers above, EA/ Safeguard Team confirms that the proposed subsection/ section/ subproject/component (tick as appropriate):

- [X] Has involuntary resettlement (IR) or land acquisition impact, a resettlement plan (or corrective action plan) is required
- [✓] Has No IR impact, due diligence report to be prepared to confirm.
- [X] Has Indigenous People (IP) impact, an indigenous people plan (IPP) (or specific IP action plan) is required
- [✓] Has No IP impact, no IPP/specific action plan is required.

Prepared by:



Signature:

Name: Oum Sith (CS1/PIC)

Position: Social Safeguards Specialist

November, 2021

INVOLUNTARY RESETTLEMENT/ LAND ACQUISITION AND INDIGENOUS PEOPLE SCREENING CHECKLISTS for Ponleu Kasekor Agricultural Cooperative (AC)

1. Information on project/subproject/component:

- Information on project/subproject/component:
- Subproject: AC Storage/warehouse
- Contract package number: Lot 4: CW3a1/CFAVC/MAFF/2021 Takeo province
- Ro Mun village, Boeng Tranh Khang Cheung commune, Samrong district, Takeo province
- Technical Description: The Construction of Agricultural Cooperative Storage/Warehouse 1 Unit (100t)

2. Screening Questions for Involuntary Resettlement Impact

Below is the initial screening for involuntary resettlement impacts and due diligence exercise.

Both permanent and temporary impacts must be considered and reported in the screening process.

Involuntary Resettlement Impacts	Yes	No	Not known	Remarks
Will the project include any physical construction work?	✓			
Does the proposed activity include upgrading or rehabilitation of existing physical facilities?		✓		
Will it require permanent and/or temporary involuntary land acquisition?		✓		
Will it require donation or negotiated land acquisition?		✓		
Are there any non-titled people who live or earn their livelihood at the site or within the corridor of impact (COI) / Right of Way (ROW)?		✓		
Is the ownership status and current usage of the land known?	✓			The land is currently owned by AC per land title with (LINK)
Will there be loss of housing?		✓		
Will there be loss of agricultural plots?		✓		
Will there be losses of crops, trees, and fixed assets (i.e. fences, pumps, etc.)?		✓		
Will there be loss of businesses or enterprises?		✓		
Will there be loss of incomes and livelihoods?		✓		
Will people lose access to facilities, services, or natural resources?		✓		
Will any social or economic activities be affected by land use-related changes?		✓		
Are any of the affected persons (AP) from indigenous or ethnic minority groups? If yes, please describe the situation		✓		

3. Screening Questions for Indigenous People Impact

KEY CONCERNS (Please provide elaborations on the Remarks column)	YES	NO	NOT KNOWN	Remarks
A. Indigenous Peoples Identification				

KEY CONCERNS (Please provide elaborations on the Remarks column)	YES	NO	NOT KNOWN	Remarks
1. Are there socio-cultural groups present in or use the project area who may be considered as "tribes" (hill tribes, schedules tribes, tribal peoples), "minorities" (ethnic or national minorities), or "indigenous communities" in the project area?		✓		
2. Are there national or local laws or policies as well as anthropological researches/studies that consider these groups present in or using the project area as belonging to "ethnic minorities", scheduled tribes, tribal peoples, national minorities, or cultural communities?		✓		
3. Do such groups self-identify as being part of a distinct social and cultural group?		✓		
4. Do such groups maintain collective attachments to distinct habitats or ancestral territories and/or to the natural resources in these habitats and territories?		✓		
5. Do such groups maintain cultural, economic, social, and political institutions distinct from the dominant society and culture?		✓		
6. Do such groups speak a distinct language or dialect?		✓		
7. Has such groups been historically, socially and economically marginalized, disempowered, excluded, and/or discriminated against?		✓		
8. Are such groups represented as "Indigenous Peoples" or as "ethnic minorities" or "scheduled tribes" or "tribal populations" in any formal decision-making bodies at the national or local levels?		✓		
B. Identification of Potential Impacts				
9. Will the project directly or indirectly benefit or target Indigenous Peoples?		✓		
10. Will the project directly or indirectly affect Indigenous Peoples' traditional socio-cultural and belief practices? (e.g. child-rearing, health, education, arts, and governance)		✓		
11. Will the project affect the livelihood systems of Indigenous Peoples? (e.g., food production system, natural resource management, crafts and trade, employment status)		✓		
12. Will the project be in an area (land or territory) occupied, owned, or used by Indigenous Peoples, and/or claimed as ancestral domain?		✓		
C. Identification of Special Requirements <i>Will the project activities include:</i>				
13. Commercial development of the cultural resources and knowledge of Indigenous Peoples?		✓		
14. Physical displacement from traditional or customary lands?		✓		

KEY CONCERNS (Please provide elaborations on the Remarks column)	YES	NO	NOT KNOWN	Remarks
15. Commercial development of natural resources (such as minerals, hydrocarbons, forests, water, hunting or fishing grounds) within customary lands under use that would impact the livelihoods or the cultural, ceremonial, spiritual uses that define the identity and community of Indigenous Peoples?		✓		
16. Establishing legal recognition of rights to lands and territories that are traditionally owned or customarily used, occupied or claimed by indigenous peoples ?		✓		
17. Acquisition of lands that are traditionally owned or customarily used, occupied or claimed by indigenous peoples?		✓		

4. Involuntary Resettlement and Indigenous People Impact

After reviewing the answers above, EA/ Safeguard Team confirms that the proposed subsection/ section/ subproject/component (tick as appropriate):

- [X] Has involuntary resettlement (IR) or land acquisition impact, a resettlement plan (or corrective action plan) is required
- [✓] Has No IR impact, due diligence report to be prepared to confirm.
- [X] Has Indigenous People (IP) impact, an indigenous people plan (IPP) (or specific IP action plan) is required
- [✓] Has No IP impact, no IPP/specific action plan is required.

Prepared by:



Signature:

Name: Oum Sith (CS1/PIC)

Position: Social Safeguards Specialist

November, 2021

INVOLUNTARY RESETTLEMENT/ LAND ACQUISITION AND INDIGENOUS PEOPLE SCREENING CHECKLISTS for Phumbey Meanchey Agricultural Cooperative (AC)

1. Information on project/subproject/component:

- Information on project/subproject/component:
- Subproject: AC Storage/warehouse
- Contract package number: Lot 4: CW3a1/CFAVC/MAFF/2021 Takeo province
- Krapum Chuk village, Krapom Chhouk commune, Koh Andet district, Takeo province
- Technical Description: The Construction of Agricultural Cooperative Storage/Warehouse 1 Unit (100t)

2. Screening Questions for Involuntary Resettlement Impact

Below is the initial screening for involuntary resettlement impacts and due diligence exercise. Both permanent and temporary impacts must be considered and reported in the screening process.

Involuntary Resettlement Impacts	Yes	No	Not known	Remarks
Will the project include any physical construction work?	✓			
Does the proposed activity include upgrading or rehabilitation of existing physical facilities?		✓		
Will it require permanent and/or temporary involuntary land acquisition?		✓		
Will it require donation or negotiated land acquisition?		✓		
Are there any non-titled people who live or earn their livelihood at the site or within the corridor of impact (COI) / Right of Way (ROW)?		✓		
Is the ownership status and current usage of the land known?	✓			The land is currently owned by AC per land title with (LINK)
Will there be loss of housing?		✓		
Will there be loss of agricultural plots?		✓		
Will there be losses of crops, trees, and fixed assets (i.e. fences, pumps, etc.)?		✓		
Will there be loss of businesses or enterprises?		✓		
Will there be loss of incomes and livelihoods?		✓		
Will people lose access to facilities, services, or natural resources?		✓		
Will any social or economic activities be affected by land use-related changes?		✓		
Are any of the affected persons (AP) from indigenous or ethnic minority groups? If yes, please describe the situation		✓		

3. Screening Questions for Indigenous People Impact

KEY CONCERNS (Please provide elaborations on the Remarks column)	YES	NO	NOT KNOWN	Remarks
A. Indigenous Peoples Identification				

KEY CONCERNS (Please provide elaborations on the Remarks column)	YES	NO	NOT KNOWN	Remarks
1. Are there socio-cultural groups present in or use the project area who may be considered as "tribes" (hill tribes, schedules tribes, tribal peoples), "minorities" (ethnic or national minorities), or "indigenous communities" in the project area?		✓		
2. Are there national or local laws or policies as well as anthropological researches/studies that consider these groups present in or using the project area as belonging to "ethnic minorities", scheduled tribes, tribal peoples, national minorities, or cultural communities?		✓		
3. Do such groups self-identify as being part of a distinct social and cultural group?		✓		
4. Do such groups maintain collective attachments to distinct habitats or ancestral territories and/or to the natural resources in these habitats and territories?		✓		
5. Do such groups maintain cultural, economic, social, and political institutions distinct from the dominant society and culture?		✓		
6. Do such groups speak a distinct language or dialect?		✓		
7. Has such groups been historically, socially and economically marginalized, disempowered, excluded, and/or discriminated against?		✓		
8. Are such groups represented as "Indigenous Peoples" or as "ethnic minorities" or "scheduled tribes" or "tribal populations" in any formal decision-making bodies at the national or local levels?		✓		
B. Identification of Potential Impacts				
9. Will the project directly or indirectly benefit or target Indigenous Peoples?		✓		
10. Will the project directly or indirectly affect Indigenous Peoples' traditional socio-cultural and belief practices? (e.g. child-rearing, health, education, arts, and governance)		✓		
11. Will the project affect the livelihood systems of Indigenous Peoples? (e.g., food production system, natural resource management, crafts and trade, employment status)		✓		
12. Will the project be in an area (land or territory) occupied, owned, or used by Indigenous Peoples, and/or claimed as ancestral domain?		✓		
C. Identification of Special Requirements <i>Will the project activities include:</i>				
13. Commercial development of the cultural resources and knowledge of Indigenous Peoples?		✓		
14. Physical displacement from traditional or customary lands?		✓		

KEY CONCERNS (Please provide elaborations on the Remarks column)	YES	NO	NOT KNOWN	Remarks
15. Commercial development of natural resources (such as minerals, hydrocarbons, forests, water, hunting or fishing grounds) within customary lands under use that would impact the livelihoods or the cultural, ceremonial, spiritual uses that define the identity and community of Indigenous Peoples?		✓		
16. Establishing legal recognition of rights to lands and territories that are traditionally owned or customarily used, occupied or claimed by indigenous peoples ?		✓		
17. Acquisition of lands that are traditionally owned or customarily used, occupied or claimed by indigenous peoples?		✓		

4. Involuntary Resettlement and Indigenous People Impact

After reviewing the answers above, EA/ Safeguard Team confirms that the proposed subsection/ section/ subproject/component (tick as appropriate):

- [X] Has involuntary resettlement (IR) or land acquisition impact, a resettlement plan (or corrective action plan) is required
- [✓] Has No IR impact, due diligence report to be prepared to confirm.
- [X] Has Indigenous People (IP) impact, an indigenous people plan (IPP) (or specific IP action plan) is required
- [✓] Has No IP impact, no IPP/specific action plan is required.

Prepared by:



Signature:

Name: Oum Sith (CS1/PIC)

Position: Social Safeguards Specialist

November, 2021

INVOLUNTARY RESETTLEMENT/ LAND ACQUISITION AND INDIGENOUS PEOPLE SCREENING CHECKLISTS for Ponleu Beng Krapom Chhouk Agricultural Cooperative (AC)

1. Information on project/subproject/component:

- Information on project/subproject/component:
- Subproject: AC Storage/warehouse
- Contract package number: Lot 4: CW3a1/CFAVC/MAFF/2021 Takeo province
- Beng village, Krapom Chhouk commune, Koh Andet district, Takeo province
- Technical Description: The Construction of Agricultural Cooperative Storage/Warehouse 1 Unit (100t)

2. Screening Questions for Involuntary Resettlement Impact

Below is the initial screening for involuntary resettlement impacts and due diligence exercise.

Both permanent and temporary impacts must be considered and reported in the screening process.

Involuntary Resettlement Impacts	Yes	No	Not known	Remarks
Will the project include any physical construction work?	✓			
Does the proposed activity include upgrading or rehabilitation of existing physical facilities?		✓		
Will it require permanent and/or temporary involuntary land acquisition?		✓		
Will it require donation or negotiated land acquisition?		✓		
Are there any non-titled people who live or earn their livelihood at the site or within the corridor of impact (COI) / Right of Way (ROW)?		✓		
Is the ownership status and current usage of the land known?	✓			The land is currently owned by AC per land title with (LINK)
Will there be loss of housing?		✓		
Will there be loss of agricultural plots?		✓		
Will there be losses of crops, trees, and fixed assets (i.e. fences, pumps, etc.)?		✓		
Will there be loss of businesses or enterprises?		✓		
Will there be loss of incomes and livelihoods?		✓		
Will people lose access to facilities, services, or natural resources?		✓		
Will any social or economic activities be affected by land use-related changes?		✓		
Are any of the affected persons (AP) from indigenous or ethnic minority groups? If yes, please describe the situation		✓		

3. Screening Questions for Indigenous People Impact

KEY CONCERNS (Please provide elaborations on the Remarks column)	YES	NO	NOT KNOWN	Remarks
A. Indigenous Peoples Identification				

KEY CONCERNS (Please provide elaborations on the Remarks column)	YES	NO	NOT KNOWN	Remarks
1. Are there socio-cultural groups present in or use the project area who may be considered as "tribes" (hill tribes, schedules tribes, tribal peoples), "minorities" (ethnic or national minorities), or "indigenous communities" in the project area?		✓		
2. Are there national or local laws or policies as well as anthropological researches/studies that consider these groups present in or using the project area as belonging to "ethnic minorities", scheduled tribes, tribal peoples, national minorities, or cultural communities?		✓		
3. Do such groups self-identify as being part of a distinct social and cultural group?		✓		
4. Do such groups maintain collective attachments to distinct habitats or ancestral territories and/or to the natural resources in these habitats and territories?		✓		
5. Do such groups maintain cultural, economic, social, and political institutions distinct from the dominant society and culture?		✓		
6. Do such groups speak a distinct language or dialect?		✓		
7. Has such groups been historically, socially and economically marginalized, disempowered, excluded, and/or discriminated against?		✓		
8. Are such groups represented as "Indigenous Peoples" or as "ethnic minorities" or "scheduled tribes" or "tribal populations" in any formal decision-making bodies at the national or local levels?		✓		
B. Identification of Potential Impacts				
9. Will the project directly or indirectly benefit or target Indigenous Peoples?		✓		
10. Will the project directly or indirectly affect Indigenous Peoples' traditional socio-cultural and belief practices? (e.g. child-rearing, health, education, arts, and governance)		✓		
11. Will the project affect the livelihood systems of Indigenous Peoples? (e.g., food production system, natural resource management, crafts and trade, employment status)		✓		
12. Will the project be in an area (land or territory) occupied, owned, or used by Indigenous Peoples, and/or claimed as ancestral domain?		✓		
C. Identification of Special Requirements <i>Will the project activities include:</i>				
13. Commercial development of the cultural resources and knowledge of Indigenous Peoples?		✓		
14. Physical displacement from traditional or customary lands?		✓		

KEY CONCERNS (Please provide elaborations on the Remarks column)	YES	NO	NOT KNOWN	Remarks
15. Commercial development of natural resources (such as minerals, hydrocarbons, forests, water, hunting or fishing grounds) within customary lands under use that would impact the livelihoods or the cultural, ceremonial, spiritual uses that define the identity and community of Indigenous Peoples?		✓		
16. Establishing legal recognition of rights to lands and territories that are traditionally owned or customarily used, occupied or claimed by indigenous peoples ?		✓		
17. Acquisition of lands that are traditionally owned or customarily used, occupied or claimed by indigenous peoples?		✓		

4. Involuntary Resettlement and Indigenous People Impact

After reviewing the answers above, EA/ Safeguard Team confirms that the proposed subsection/ section/ subproject/component (tick as appropriate):

- [X] Has involuntary resettlement (IR) or land acquisition impact, a resettlement plan (or corrective action plan) is required
- [✓] Has No IR impact, due diligence report to be prepared to confirm.
- [X] Has Indigenous People (IP) impact, an indigenous people plan (IPP) (or specific IP action plan) is required
- [✓] Has No IP impact, no IPP/specific action plan is required.

Prepared by:



Signature:

Name: Oum Sith (CS1/PIC)

Position: Social Safeguards Specialist

November, 2021

INVOLUNTARY RESETTLEMENT/ LAND ACQUISITION AND INDIGENOUS PEOPLE SCREENING CHECKLISTS for Champa Preyphdhao Agricultural Cooperative (AC)

1. Information on project/subproject/component:

- Information on project/subproject/component:
- Subproject: AC Storage/warehouse
- Contract package number: Lot 4: CW3a1/CFAVC/MAFF/2021 Takeo province
- Samrong village, Champa commune, Prey Kabas district, Takeo province
- Technical Description: The Construction of Agricultural Cooperative Storage/Warehouse 1 Unit (50t)

2. Screening Questions for Involuntary Resettlement Impact

Below is the initial screening for involuntary resettlement impacts and due diligence exercise. Both permanent and temporary impacts must be considered and reported in the screening process.

Involuntary Resettlement Impacts	Yes	No	Not known	Remarks
Will the project include any physical construction work?	✓			
Does the proposed activity include upgrading or rehabilitation of existing physical facilities?		✓		
Will it require permanent and/or temporary involuntary land acquisition?		✓		
Will it require donation or negotiated land acquisition?		✓		
Are there any non-titled people who live or earn their livelihood at the site or within the corridor of impact (COI) / Right of Way (ROW)?		✓		
Is the ownership status and current usage of the land known?	✓			The land is currently owned by AC per land title with (LINK)
Will there be loss of housing?		✓		
Will there be loss of agricultural plots?		✓		
Will there be losses of crops, trees, and fixed assets (i.e. fences, pumps, etc.)?		✓		
Will there be loss of businesses or enterprises?		✓		
Will there be loss of incomes and livelihoods?		✓		
Will people lose access to facilities, services, or natural resources?		✓		
Will any social or economic activities be affected by land use-related changes?		✓		
Are any of the affected persons (AP) from indigenous or ethnic minority groups? If yes, please describe the situation		✓		

3. Screening Questions for Indigenous People Impact

KEY CONCERNS (Please provide elaborations on the Remarks column)	YES	NO	NOT KNOWN	Remarks
A. Indigenous Peoples Identification				

KEY CONCERNS (Please provide elaborations on the Remarks column)	YES	NO	NOT KNOWN	Remarks
1. Are there socio-cultural groups present in or use the project area who may be considered as "tribes" (hill tribes, schedules tribes, tribal peoples), "minorities" (ethnic or national minorities), or "indigenous communities" in the project area?		✓		
2. Are there national or local laws or policies as well as anthropological researches/studies that consider these groups present in or using the project area as belonging to "ethnic minorities", scheduled tribes, tribal peoples, national minorities, or cultural communities?		✓		
3. Do such groups self-identify as being part of a distinct social and cultural group?		✓		
4. Do such groups maintain collective attachments to distinct habitats or ancestral territories and/or to the natural resources in these habitats and territories?		✓		
5. Do such groups maintain cultural, economic, social, and political institutions distinct from the dominant society and culture?		✓		
6. Do such groups speak a distinct language or dialect?		✓		
7. Has such groups been historically, socially and economically marginalized, disempowered, excluded, and/or discriminated against?		✓		
8. Are such groups represented as "Indigenous Peoples" or as "ethnic minorities" or "scheduled tribes" or "tribal populations" in any formal decision-making bodies at the national or local levels?		✓		
B. Identification of Potential Impacts				
9. Will the project directly or indirectly benefit or target Indigenous Peoples?		✓		
10. Will the project directly or indirectly affect Indigenous Peoples' traditional socio-cultural and belief practices? (e.g. child-rearing, health, education, arts, and governance)		✓		
11. Will the project affect the livelihood systems of Indigenous Peoples? (e.g., food production system, natural resource management, crafts and trade, employment status)		✓		
12. Will the project be in an area (land or territory) occupied, owned, or used by Indigenous Peoples, and/or claimed as ancestral domain?		✓		
C. Identification of Special Requirements <i>Will the project activities include:</i>				
13. Commercial development of the cultural resources and knowledge of Indigenous Peoples?		✓		
14. Physical displacement from traditional or customary lands?		✓		

KEY CONCERNS (Please provide elaborations on the Remarks column)	YES	NO	NOT KNOWN	Remarks
15. Commercial development of natural resources (such as minerals, hydrocarbons, forests, water, hunting or fishing grounds) within customary lands under use that would impact the livelihoods or the cultural, ceremonial, spiritual uses that define the identity and community of Indigenous Peoples?		✓		
16. Establishing legal recognition of rights to lands and territories that are traditionally owned or customarily used, occupied or claimed by indigenous peoples ?		✓		
17. Acquisition of lands that are traditionally owned or customarily used, occupied or claimed by indigenous peoples?		✓		

4. Involuntary Resettlement and Indigenous People Impact

After reviewing the answers above, EA/ Safeguard Team confirms that the proposed subsection/ section/ subproject/component (tick as appropriate):

- [X] Has involuntary resettlement (IR) or land acquisition impact, a resettlement plan (or corrective action plan) is required
- [✓] Has No IR impact, due diligence report to be prepared to confirm.
- [X] Has Indigenous People (IP) impact, an indigenous people plan (IPP) (or specific IP action plan) is required
- [✓] Has No IP impact, no IPP/specific action plan is required.

Prepared by:



Signature:

Name: Oum Sith (CS1/PIC)

Position: Social Safeguards Specialist

November, 2021

INVOLUNTARY RESETTLEMENT/ LAND ACQUISITION AND INDIGENOUS PEOPLE SCREENING CHECKLISTS for Phumbey Meanchey Agricultural Cooperative (AC)

1. Information on project/subproject/component:

- Information on project/subproject/component:
- Subproject: AC Storage/warehouse
- Contract package number: Lot 4: CW3a1/CFAVC/MAFF/2021 Takeo province
- Chrouy Sleng village, Kiri Chung Koh commune, Kirivong district, Takeo province
- Technical Description: The Construction of Agricultural Cooperative Storage/Warehouse 1 Unit (50t)

2. Screening Questions for Involuntary Resettlement Impact

Below is the initial screening for involuntary resettlement impacts and due diligence exercise.

Both permanent and temporary impacts must be considered and reported in the screening process.

Involuntary Resettlement Impacts	Yes	No	Not known	Remarks
Will the project include any physical construction work?	✓			
Does the proposed activity include upgrading or rehabilitation of existing physical facilities?		✓		
Will it require permanent and/or temporary involuntary land acquisition?		✓		
Will it require donation or negotiated land acquisition?		✓		
Are there any non-titled people who live or earn their livelihood at the site or within the corridor of impact (COI) / Right of Way (ROW)?		✓		
Is the ownership status and current usage of the land known?	✓			The land is currently owned by AC per land title with (LINK)
Will there be loss of housing?		✓		
Will there be loss of agricultural plots?		✓		
Will there be losses of crops, trees, and fixed assets (i.e. fences, pumps, etc.)?		✓		
Will there be loss of businesses or enterprises?		✓		
Will there be loss of incomes and livelihoods?		✓		
Will people lose access to facilities, services, or natural resources?		✓		
Will any social or economic activities be affected by land use-related changes?		✓		
Are any of the affected persons (AP) from indigenous or ethnic minority groups? If yes, please describe the situation		✓		

3. Screening Questions for Indigenous People Impact

KEY CONCERNS (Please provide elaborations on the Remarks column)	YES	NO	NOT KNOWN	Remarks
A. Indigenous Peoples Identification				

KEY CONCERNS (Please provide elaborations on the Remarks column)	YES	NO	NOT KNOWN	Remarks
1. Are there socio-cultural groups present in or use the project area who may be considered as "tribes" (hill tribes, schedules tribes, tribal peoples), "minorities" (ethnic or national minorities), or "indigenous communities" in the project area?		✓		
2. Are there national or local laws or policies as well as anthropological researches/studies that consider these groups present in or using the project area as belonging to "ethnic minorities", scheduled tribes, tribal peoples, national minorities, or cultural communities?		✓		
3. Do such groups self-identify as being part of a distinct social and cultural group?		✓		
4. Do such groups maintain collective attachments to distinct habitats or ancestral territories and/or to the natural resources in these habitats and territories?		✓		
5. Do such groups maintain cultural, economic, social, and political institutions distinct from the dominant society and culture?		✓		
6. Do such groups speak a distinct language or dialect?		✓		
7. Has such groups been historically, socially and economically marginalized, disempowered, excluded, and/or discriminated against?		✓		
8. Are such groups represented as "Indigenous Peoples" or as "ethnic minorities" or "scheduled tribes" or "tribal populations" in any formal decision-making bodies at the national or local levels?		✓		
B. Identification of Potential Impacts				
9. Will the project directly or indirectly benefit or target Indigenous Peoples?		✓		
10. Will the project directly or indirectly affect Indigenous Peoples' traditional socio-cultural and belief practices? (e.g. child-rearing, health, education, arts, and governance)		✓		
11. Will the project affect the livelihood systems of Indigenous Peoples? (e.g., food production system, natural resource management, crafts and trade, employment status)		✓		
12. Will the project be in an area (land or territory) occupied, owned, or used by Indigenous Peoples, and/or claimed as ancestral domain?		✓		
C. Identification of Special Requirements <i>Will the project activities include:</i>				
13. Commercial development of the cultural resources and knowledge of Indigenous Peoples?		✓		
14. Physical displacement from traditional or customary lands?		✓		

KEY CONCERNS (Please provide elaborations on the Remarks column)	YES	NO	NOT KNOWN	Remarks
15. Commercial development of natural resources (such as minerals, hydrocarbons, forests, water, hunting or fishing grounds) within customary lands under use that would impact the livelihoods or the cultural, ceremonial, spiritual uses that define the identity and community of Indigenous Peoples?		✓		
16. Establishing legal recognition of rights to lands and territories that are traditionally owned or customarily used, occupied or claimed by indigenous peoples ?		✓		
17. Acquisition of lands that are traditionally owned or customarily used, occupied or claimed by indigenous peoples?		✓		

4. Involuntary Resettlement and Indigenous People Impact

After reviewing the answers above, EA/ Safeguard Team confirms that the proposed subsection/ section/ subproject/component (tick as appropriate):

- [X] Has involuntary resettlement (IR) or land acquisition impact, a resettlement plan (or corrective action plan) is required
- [✓] Has No IR impact, due diligence report to be prepared to confirm.
- [X] Has Indigenous People (IP) impact, an indigenous people plan (IPP) (or specific IP action plan) is required
- [✓] Has No IP impact, no IPP/specific action plan is required.

Prepared by:



Signature:

Name: Oum Sith (CS1/PIC)

Position: Social Safeguards Specialist

November, 2021

INVOLUNTARY RESETTLEMENT/ LAND ACQUISITION AND INDIGENOUS PEOPLE SCREENING CHECKLISTS for Morodak Rongreung Agricultural Cooperative (AC)

1. Information on project/subproject/component:

- Information on project/subproject/component:
- Subproject: AC Storage/warehouse
- Contract package number: Lot 4: CW3a1/CFAVC/MAFF/2021 Takeo province
- Lve Thmey village, Prambei Mom commune, Traing district, Takeo province
- Technical Description: The Construction of Agricultural Cooperative Storage/Warehouse 1 Unit (100t)

2. Screening Questions for Involuntary Resettlement Impact

Below is the initial screening for involuntary resettlement impacts and due diligence exercise. Both permanent and temporary impacts must be considered and reported in the screening process.

Involuntary Resettlement Impacts	Yes	No	Not known	Remarks
Will the project include any physical construction work?	✓			
Does the proposed activity include upgrading or rehabilitation of existing physical facilities?		✓		
Will it require permanent and/or temporary involuntary land acquisition?		✓		
Will it require donation or negotiated land acquisition?		✓		
Are there any non-titled people who live or earn their livelihood at the site or within the corridor of impact (COI) / Right of Way (ROW)?		✓		
Is the ownership status and current usage of the land known?	✓			The land is currently owned by AC per land title with (LINK)
Will there be loss of housing?		✓		
Will there be loss of agricultural plots?		✓		
Will there be losses of crops, trees, and fixed assets (i.e. fences, pumps, etc.)?		✓		
Will there be loss of businesses or enterprises?		✓		
Will there be loss of incomes and livelihoods?		✓		
Will people lose access to facilities, services, or natural resources?		✓		
Will any social or economic activities be affected by land use-related changes?		✓		
Are any of the affected persons (AP) from indigenous or ethnic minority groups? If yes, please describe the situation		✓		

3. Screening Questions for Indigenous People Impact

KEY CONCERNS (Please provide elaborations on the Remarks column)	YES	NO	NOT KNOWN	Remarks
A. Indigenous Peoples Identification				

KEY CONCERNS (Please provide elaborations on the Remarks column)	YES	NO	NOT KNOWN	Remarks
1. Are there socio-cultural groups present in or use the project area who may be considered as "tribes" (hill tribes, schedules tribes, tribal peoples), "minorities" (ethnic or national minorities), or "indigenous communities" in the project area?		✓		
2. Are there national or local laws or policies as well as anthropological researches/studies that consider these groups present in or using the project area as belonging to "ethnic minorities", scheduled tribes, tribal peoples, national minorities, or cultural communities?		✓		
3. Do such groups self-identify as being part of a distinct social and cultural group?		✓		
4. Do such groups maintain collective attachments to distinct habitats or ancestral territories and/or to the natural resources in these habitats and territories?		✓		
5. Do such groups maintain cultural, economic, social, and political institutions distinct from the dominant society and culture?		✓		
6. Do such groups speak a distinct language or dialect?		✓		
7. Has such groups been historically, socially and economically marginalized, disempowered, excluded, and/or discriminated against?		✓		
8. Are such groups represented as "Indigenous Peoples" or as "ethnic minorities" or "scheduled tribes" or "tribal populations" in any formal decision-making bodies at the national or local levels?		✓		
B. Identification of Potential Impacts				
9. Will the project directly or indirectly benefit or target Indigenous Peoples?		✓		
10. Will the project directly or indirectly affect Indigenous Peoples' traditional socio-cultural and belief practices? (e.g. child-rearing, health, education, arts, and governance)		✓		
11. Will the project affect the livelihood systems of Indigenous Peoples? (e.g., food production system, natural resource management, crafts and trade, employment status)		✓		
12. Will the project be in an area (land or territory) occupied, owned, or used by Indigenous Peoples, and/or claimed as ancestral domain?		✓		
C. Identification of Special Requirements <i>Will the project activities include:</i>				
13. Commercial development of the cultural resources and knowledge of Indigenous Peoples?		✓		
14. Physical displacement from traditional or customary lands?		✓		

KEY CONCERNS (Please provide elaborations on the Remarks column)	YES	NO	NOT KNOWN	Remarks
15. Commercial development of natural resources (such as minerals, hydrocarbons, forests, water, hunting or fishing grounds) within customary lands under use that would impact the livelihoods or the cultural, ceremonial, spiritual uses that define the identity and community of Indigenous Peoples?		✓		
16. Establishing legal recognition of rights to lands and territories that are traditionally owned or customarily used, occupied or claimed by indigenous peoples ?		✓		
17. Acquisition of lands that are traditionally owned or customarily used, occupied or claimed by indigenous peoples?		✓		

4. Involuntary Resettlement and Indigenous People Impact

After reviewing the answers above, EA/ Safeguard Team confirms that the proposed subsection/ section/ subproject/component (tick as appropriate):

- [X] Has involuntary resettlement (IR) or land acquisition impact, a resettlement plan (or corrective action plan) is required
- [✓] Has No IR impact, due diligence report to be prepared to confirm.
- [X] Has Indigenous People (IP) impact, an indigenous people plan (IPP) (or specific IP action plan) is required
- [✓] Has No IP impact, no IPP/specific action plan is required.

Prepared by:



Signature:

Name: Oum Sith (CS1/PIC)

Position: Social Safeguards Specialist

November, 2021

INVOLUNTARY RESETTLEMENT/ LAND ACQUISITION AND INDIGENOUS PEOPLE SCREENING CHECKLISTS for Lompong Samaky Agricultural Cooperative (AC)

1. Information on project/subproject/component:

- Information on project/subproject/component:
- Subproject: AC Storage/warehouse
- Contract package number: Lot 4: CW3a1/CFAVC/MAFF/2021 Takeo province
- Pean Meas Koert village, Lompong commune, Bati district, Takeo province
- Technical Description: The Construction of Agricultural Cooperative Storage/Warehouse 1 Unit (100t)

2. Screening Questions for Involuntary Resettlement Impact

Below is the initial screening for involuntary resettlement impacts and due diligence exercise. Both permanent and temporary impacts must be considered and reported in the screening process.

Involuntary Resettlement Impacts	Yes	No	Not known	Remarks
Will the project include any physical construction work?	✓			
Does the proposed activity include upgrading or rehabilitation of existing physical facilities?		✓		
Will it require permanent and/or temporary involuntary land acquisition?		✓		
Will it require donation or negotiated land acquisition?		✓		
Are there any non-titled people who live or earn their livelihood at the site or within the corridor of impact (COI) / Right of Way (ROW)?		✓		
Is the ownership status and current usage of the land known?	✓			The land is currently owned by AC per land title with (LINK)
Will there be loss of housing?		✓		
Will there be loss of agricultural plots?		✓		
Will there be losses of crops, trees, and fixed assets (i.e. fences, pumps, etc.)?		✓		
Will there be loss of businesses or enterprises?		✓		
Will there be loss of incomes and livelihoods?		✓		
Will people lose access to facilities, services, or natural resources?		✓		
Will any social or economic activities be affected by land use-related changes?		✓		
Are any of the affected persons (AP) from indigenous or ethnic minority groups? If yes, please describe the situation		✓		

3. Screening Questions for Indigenous People Impact

KEY CONCERNS (Please provide elaborations on the Remarks column)	YES	NO	NOT KNOWN	Remarks
A. Indigenous Peoples Identification				

KEY CONCERNS (Please provide elaborations on the Remarks column)	YES	NO	NOT KNOWN	Remarks
1. Are there socio-cultural groups present in or use the project area who may be considered as "tribes" (hill tribes, schedules tribes, tribal peoples), "minorities" (ethnic or national minorities), or "indigenous communities" in the project area?		✓		
2. Are there national or local laws or policies as well as anthropological researches/studies that consider these groups present in or using the project area as belonging to "ethnic minorities", scheduled tribes, tribal peoples, national minorities, or cultural communities?		✓		
3. Do such groups self-identify as being part of a distinct social and cultural group?		✓		
4. Do such groups maintain collective attachments to distinct habitats or ancestral territories and/or to the natural resources in these habitats and territories?		✓		
5. Do such groups maintain cultural, economic, social, and political institutions distinct from the dominant society and culture?		✓		
6. Do such groups speak a distinct language or dialect?		✓		
7. Has such groups been historically, socially and economically marginalized, disempowered, excluded, and/or discriminated against?		✓		
8. Are such groups represented as "Indigenous Peoples" or as "ethnic minorities" or "scheduled tribes" or "tribal populations" in any formal decision-making bodies at the national or local levels?		✓		
B. Identification of Potential Impacts				
9. Will the project directly or indirectly benefit or target Indigenous Peoples?		✓		
10. Will the project directly or indirectly affect Indigenous Peoples' traditional socio-cultural and belief practices? (e.g. child-rearing, health, education, arts, and governance)		✓		
11. Will the project affect the livelihood systems of Indigenous Peoples? (e.g., food production system, natural resource management, crafts and trade, employment status)		✓		
12. Will the project be in an area (land or territory) occupied, owned, or used by Indigenous Peoples, and/or claimed as ancestral domain?		✓		
C. Identification of Special Requirements <i>Will the project activities include:</i>				
13. Commercial development of the cultural resources and knowledge of Indigenous Peoples?		✓		
14. Physical displacement from traditional or customary lands?		✓		

KEY CONCERNS (Please provide elaborations on the Remarks column)	YES	NO	NOT KNOWN	Remarks
15. Commercial development of natural resources (such as minerals, hydrocarbons, forests, water, hunting or fishing grounds) within customary lands under use that would impact the livelihoods or the cultural, ceremonial, spiritual uses that define the identity and community of Indigenous Peoples?		✓		
16. Establishing legal recognition of rights to lands and territories that are traditionally owned or customarily used, occupied or claimed by indigenous peoples ?		✓		
17. Acquisition of lands that are traditionally owned or customarily used, occupied or claimed by indigenous peoples?		✓		

4. Involuntary Resettlement and Indigenous People Impact

After reviewing the answers above, EA/ Safeguard Team confirms that the proposed subsection/ section/ subproject/component (tick as appropriate):

- [X] Has involuntary resettlement (IR) or land acquisition impact, a resettlement plan (or corrective action plan) is required
- [✓] Has No IR impact, due diligence report to be prepared to confirm.
- [X] Has Indigenous People (IP) impact, an indigenous people plan (IPP) (or specific IP action plan) is required
- [✓] Has No IP impact, no IPP/specific action plan is required.

Prepared by:



Signature:

Name: Oum Sith (CS1/PIC)

Position: Social Safeguards Specialist

November, 2021

INVOLUNTARY RESETTLEMENT/ LAND ACQUISITION AND INDIGENOUS PEOPLE SCREENING CHECKLISTS for Sensok Tekthla Agricultural Cooperative (AC)

1. Information on project/subproject/component:

- Information on project/subproject/component:
- Subproject: AC Storage/warehouse
- Contract package number: Lot 4: CW3a1/CFAVC/MAFF/2021 Takeo province
- Tek Thla village, Trapeang Krasaing commune, Bati district, Takeo province
- Technical Description: The Construction of Agricultural Cooperative Storage/Warehouse 1 Unit (50t)

2. Screening Questions for Involuntary Resettlement Impact

Below is the initial screening for involuntary resettlement impacts and due diligence exercise. Both permanent and temporary impacts must be considered and reported in the screening process.

Involuntary Resettlement Impacts	Yes	No	Not known	Remarks
Will the project include any physical construction work?	✓			
Does the proposed activity include upgrading or rehabilitation of existing physical facilities?		✓		
Will it require permanent and/or temporary involuntary land acquisition?		✓		
Will it require donation or negotiated land acquisition?		✓		
Are there any non-titled people who live or earn their livelihood at the site or within the corridor of impact (COI) / Right of Way (ROW)?		✓		
Is the ownership status and current usage of the land known?	✓			The land is currently owned by AC per land title with (LINK)
Will there be loss of housing?		✓		
Will there be loss of agricultural plots?		✓		
Will there be losses of crops, trees, and fixed assets (i.e. fences, pumps, etc.)?		✓		
Will there be loss of businesses or enterprises?		✓		
Will there be loss of incomes and livelihoods?		✓		
Will people lose access to facilities, services, or natural resources?		✓		
Will any social or economic activities be affected by land use-related changes?		✓		
Are any of the affected persons (AP) from indigenous or ethnic minority groups? If yes, please describe the situation		✓		

3. Screening Questions for Indigenous People Impact

KEY CONCERNS (Please provide elaborations on the Remarks column)	YES	NO	NOT KNOWN	Remarks
A. Indigenous Peoples Identification				

KEY CONCERNS (Please provide elaborations on the Remarks column)	YES	NO	NOT KNOWN	Remarks
1. Are there socio-cultural groups present in or use the project area who may be considered as "tribes" (hill tribes, schedules tribes, tribal peoples), "minorities" (ethnic or national minorities), or "indigenous communities" in the project area?		✓		
2. Are there national or local laws or policies as well as anthropological researches/studies that consider these groups present in or using the project area as belonging to "ethnic minorities", scheduled tribes, tribal peoples, national minorities, or cultural communities?		✓		
3. Do such groups self-identify as being part of a distinct social and cultural group?		✓		
4. Do such groups maintain collective attachments to distinct habitats or ancestral territories and/or to the natural resources in these habitats and territories?		✓		
5. Do such groups maintain cultural, economic, social, and political institutions distinct from the dominant society and culture?		✓		
6. Do such groups speak a distinct language or dialect?		✓		
7. Has such groups been historically, socially and economically marginalized, disempowered, excluded, and/or discriminated against?		✓		
8. Are such groups represented as "Indigenous Peoples" or as "ethnic minorities" or "scheduled tribes" or "tribal populations" in any formal decision-making bodies at the national or local levels?		✓		
B. Identification of Potential Impacts				
9. Will the project directly or indirectly benefit or target Indigenous Peoples?		✓		
10. Will the project directly or indirectly affect Indigenous Peoples' traditional socio-cultural and belief practices? (e.g. child-rearing, health, education, arts, and governance)		✓		
11. Will the project affect the livelihood systems of Indigenous Peoples? (e.g., food production system, natural resource management, crafts and trade, employment status)		✓		
12. Will the project be in an area (land or territory) occupied, owned, or used by Indigenous Peoples, and/or claimed as ancestral domain?		✓		
C. Identification of Special Requirements <i>Will the project activities include:</i>				
13. Commercial development of the cultural resources and knowledge of Indigenous Peoples?		✓		
14. Physical displacement from traditional or customary lands?		✓		

KEY CONCERNS (Please provide elaborations on the Remarks column)	YES	NO	NOT KNOWN	Remarks
15. Commercial development of natural resources (such as minerals, hydrocarbons, forests, water, hunting or fishing grounds) within customary lands under use that would impact the livelihoods or the cultural, ceremonial, spiritual uses that define the identity and community of Indigenous Peoples?		✓		
16. Establishing legal recognition of rights to lands and territories that are traditionally owned or customarily used, occupied or claimed by indigenous peoples ?		✓		
17. Acquisition of lands that are traditionally owned or customarily used, occupied or claimed by indigenous peoples?		✓		

4. Involuntary Resettlement and Indigenous People Impact

After reviewing the answers above, EA/ Safeguard Team confirms that the proposed subsection/ section/ subproject/component (tick as appropriate):

- [X] Has involuntary resettlement (IR) or land acquisition impact, a resettlement plan (or corrective action plan) is required
- [✓] Has No IR impact, due diligence report to be prepared to confirm.
- [X] Has Indigenous People (IP) impact, an indigenous people plan (IPP) (or specific IP action plan) is required
- [✓] Has No IP impact, no IPP/specific action plan is required.

Prepared by:



Signature:

Name: Oum Sith (CS1/PIC)

Position: Social Safeguards Specialist

November, 2021

Annex 1.2. LARP Screening Checklist for Kampong Cham

INVOLUNTARY RESETTLEMENT/ LAND ACQUISITION AND INDIGENOUS PEOPLE SCREENING CHECKLISTS for Akphiwat Kaksekor Agricultural Cooperative (AC)

1. Information on project/subproject/component:

- Information on project/subproject/component:
- Subproject: AC Storage/warehouse
- Contract package number: Lot 1: CW3a1/CFAVC/MAFF/2021 Kampong Cham province
- Sa Ang village, Trapeang Kor commune, Chheung Prey district, Kampong Cham
- Technical Description: The Construction of Agricultural Cooperative Storage/Warehouse 1 Unit (100t)

2. Screening Questions for Involuntary Resettlement Impact

Below is the initial screening for involuntary resettlement impacts and due diligence exercise. Both permanent and temporary impacts must be considered and reported in the screening process.

Involuntary Resettlement Impacts	Yes	No	Not known	Remarks
Will the project include any physical construction work?	✓			
Does the proposed activity include upgrading or rehabilitation of existing physical facilities?		✓		
Will it require permanent and/or temporary involuntary land acquisition?		✓		
Will it require donation or negotiated land acquisition?		✓		
Are there any non-titled people who live or earn their livelihood at the site or within the corridor of impact (COI) / Right of Way (ROW)?		✓		
Is the ownership status and current usage of the land known?	✓			The land is currently owned by AC per land title with (LINK)
Will there be loss of housing?		✓		
Will there be loss of agricultural plots?		✓		
Will there be losses of crops, trees, and fixed assets (i.e. fences, pumps, etc.)?		✓		
Will there be loss of businesses or enterprises?		✓		
Will there be loss of incomes and livelihoods?		✓		
Will people lose access to facilities, services, or natural resources?		✓		
Will any social or economic activities be affected by land use-related changes?		✓		
Are any of the affected persons (AP) from indigenous or ethnic minority groups? If yes, please describe the situation		✓		

3. Screening Questions for Indigenous People Impact

KEY CONCERNS (Please provide elaborations on the Remarks column)	YES	NO	NOT KNOWN	Remarks
A. Indigenous Peoples Identification				
1. Are there socio-cultural groups present in or use the project area who may be considered as "tribes" (hill tribes, schedules tribes, tribal peoples), "minorities" (ethnic or national minorities), or "indigenous communities" in the project area?		✓		
2. Are there national or local laws or policies as well as anthropological researches/studies that consider these groups present in or using the project area as belonging to "ethnic minorities", scheduled tribes, tribal peoples, national minorities, or cultural communities?		✓		
3. Do such groups self-identify as being part of a distinct social and cultural group?		✓		
4. Do such groups maintain collective attachments to distinct habitats or ancestral territories and/or to the natural resources in these habitats and territories?		✓		
5. Do such groups maintain cultural, economic, social, and political institutions distinct from the dominant society and culture?		✓		
6. Do such groups speak a distinct language or dialect?		✓		
7. Has such groups been historically, socially and economically marginalized, disempowered, excluded, and/or discriminated against?		✓		
8. Are such groups represented as "Indigenous Peoples" or as "ethnic minorities" or "scheduled tribes" or "tribal populations" in any formal decision-making bodies at the national or local levels?		✓		
B. Identification of Potential Impacts				
9. Will the project directly or indirectly benefit or target Indigenous Peoples?		✓		
10. Will the project directly or indirectly affect Indigenous Peoples' traditional socio-cultural and belief practices? (e.g. child-rearing, health, education, arts, and governance)		✓		
11. Will the project affect the livelihood systems of Indigenous Peoples? (e.g., food production system, natural resource management, crafts and trade, employment status)		✓		
12. Will the project be in an area (land or territory) occupied, owned, or used by Indigenous Peoples, and/or claimed as ancestral domain?		✓		
C. Identification of Special Requirements <i>Will the project activities include:</i>				
13. Commercial development of the cultural resources and knowledge of Indigenous Peoples?		✓		
14. Physical displacement from traditional or customary lands?		✓		

KEY CONCERNS (Please provide elaborations on the Remarks column)	YES	NO	NOT KNOWN	Remarks
15. Commercial development of natural resources (such as minerals, hydrocarbons, forests, water, hunting or fishing grounds) within customary lands under use that would impact the livelihoods or the cultural, ceremonial, spiritual uses that define the identity and community of Indigenous Peoples?		✓		
16. Establishing legal recognition of rights to lands and territories that are traditionally owned or customarily used, occupied or claimed by indigenous peoples ?		✓		
17. Acquisition of lands that are traditionally owned or customarily used, occupied or claimed by indigenous peoples?		✓		

4. Involuntary Resettlement and Indigenous People Impact

After reviewing the answers above, EA/ Safeguard Team confirms that the proposed subsection/ section/ subproject/component (tick as appropriate):

- [X] Has involuntary resettlement (IR) or land acquisition impact, a resettlement plan (or corrective action plan) is required
- [✓] Has No IR impact, due diligence report to be prepared to confirm.
- [X] Has Indigenous People (IP) impact, an indigenous people plan (IPP) (or specific IP action plan) is required
- [✓] Has No IP impact, no IPP/specific action plan is required.

Prepared by:



Signature:

Name: Oum Sith (CS1/PIC)

Position: Social Safeguards Specialist

November, 2021

INVOLUNTARY RESETTLEMENT/ LAND ACQUISITION AND INDIGENOUS PEOPLE SCREENING CHECKLISTS for Chealea Akphivat Agricultural Cooperative (AC)

1. Information on project/subproject/component:

- Information on project/subproject/component:
- Subproject: AC Storage/warehouse
- Contract package number: Lot 1: CW3a1/CFAVC/MAFF/2021 Kampong Cham province
- Chea Lea village, Chea Lea commune, Batheay district, Kampong Cham
- Technical Description: The Construction of Agricultural Cooperative Storage/Warehouse 1 Unit (100t)

2. Screening Questions for Involuntary Resettlement Impact

Below is the initial screening for involuntary resettlement impacts and due diligence exercise.

Both permanent and temporary impacts must be considered and reported in the screening process.

Involuntary Resettlement Impacts	Yes	No	Not known	Remarks
Will the project include any physical construction work?	✓			
Does the proposed activity include upgrading or rehabilitation of existing physical facilities?		✓		
Will it require permanent and/or temporary involuntary land acquisition?		✓		
Will it require donation or negotiated land acquisition?		✓		
Are there any non-titled people who live or earn their livelihood at the site or within the corridor of impact (COI) / Right of Way (ROW)?		✓		
Is the ownership status and current usage of the land known?	✓			The land is currently owned by AC per land title with (LINK)
Will there be loss of housing?		✓		
Will there be loss of agricultural plots?		✓		
Will there be losses of crops, trees, and fixed assets (i.e. fences, pumps, etc.)?		✓		
Will there be loss of businesses or enterprises?		✓		
Will there be loss of incomes and livelihoods?		✓		
Will people lose access to facilities, services, or natural resources?		✓		
Will any social or economic activities be affected by land use-related changes?		✓		
Are any of the affected persons (AP) from indigenous or ethnic minority groups? If yes, please describe the situation		✓		

3. Screening Questions for Indigenous People Impact

KEY CONCERNS (Please provide elaborations on the Remarks column)	YES	NO	NOT KNOWN	Remarks
A. Indigenous Peoples Identification				

KEY CONCERNS (Please provide elaborations on the Remarks column)	YES	NO	NOT KNOWN	Remarks
1. Are there socio-cultural groups present in or use the project area who may be considered as "tribes" (hill tribes, schedules tribes, tribal peoples), "minorities" (ethnic or national minorities), or "indigenous communities" in the project area?		✓		
2. Are there national or local laws or policies as well as anthropological researches/studies that consider these groups present in or using the project area as belonging to "ethnic minorities", scheduled tribes, tribal peoples, national minorities, or cultural communities?		✓		
3. Do such groups self-identify as being part of a distinct social and cultural group?		✓		
4. Do such groups maintain collective attachments to distinct habitats or ancestral territories and/or to the natural resources in these habitats and territories?		✓		
5. Do such groups maintain cultural, economic, social, and political institutions distinct from the dominant society and culture?		✓		
6. Do such groups speak a distinct language or dialect?		✓		
7. Has such groups been historically, socially and economically marginalized, disempowered, excluded, and/or discriminated against?		✓		
8. Are such groups represented as "Indigenous Peoples" or as "ethnic minorities" or "scheduled tribes" or "tribal populations" in any formal decision-making bodies at the national or local levels?		✓		
B. Identification of Potential Impacts				
9. Will the project directly or indirectly benefit or target Indigenous Peoples?		✓		
10. Will the project directly or indirectly affect Indigenous Peoples' traditional socio-cultural and belief practices? (e.g. child-rearing, health, education, arts, and governance)		✓		
11. Will the project affect the livelihood systems of Indigenous Peoples? (e.g., food production system, natural resource management, crafts and trade, employment status)		✓		
12. Will the project be in an area (land or territory) occupied, owned, or used by Indigenous Peoples, and/or claimed as ancestral domain?		✓		
C. Identification of Special Requirements <i>Will the project activities include:</i>				
13. Commercial development of the cultural resources and knowledge of Indigenous Peoples?		✓		
14. Physical displacement from traditional or customary lands?		✓		

KEY CONCERNS (Please provide elaborations on the Remarks column)	YES	NO	NOT KNOWN	Remarks
15. Commercial development of natural resources (such as minerals, hydrocarbons, forests, water, hunting or fishing grounds) within customary lands under use that would impact the livelihoods or the cultural, ceremonial, spiritual uses that define the identity and community of Indigenous Peoples?		✓		
16. Establishing legal recognition of rights to lands and territories that are traditionally owned or customarily used, occupied or claimed by indigenous peoples ?		✓		
17. Acquisition of lands that are traditionally owned or customarily used, occupied or claimed by indigenous peoples?		✓		

4. Involuntary Resettlement and Indigenous People Impact

After reviewing the answers above, EA/ Safeguard Team confirms that the proposed subsection/ section/ subproject/component (tick as appropriate):

- [X] Has involuntary resettlement (IR) or land acquisition impact, a resettlement plan (or corrective action plan) is required
- [✓] Has No IR impact, due diligence report to be prepared to confirm.
- [X] Has Indigenous People (IP) impact, an indigenous people plan (IPP) (or specific IP action plan) is required
- [✓] Has No IP impact, no IPP/specific action plan is required.

Prepared by:



Signature:

Name: Oum Sith (CS1/PIC)

Position: Social Safeguards Specialist

November, 2021

INVOLUNTARY RESETTLEMENT/ LAND ACQUISITION AND INDIGENOUS PEOPLE SCREENING CHECKLISTS for Samaky Baray Andongang Agricultural Cooperative (AC)

1. Information on project/subproject/component:

- Information on project/subproject/component:
- Subproject: AC Storage/warehouse
- Contract package number: Lot 1: CW3a1/CFAVC/MAFF/2021 Kampong Cham province
- Prek Romdeng village, Baray commune, Prey Chhor district, Kampong Cham
- Technical Description: The Construction of Agricultural Cooperative Storage/Warehouse 1 Unit (100t)

2. Screening Questions for Involuntary Resettlement Impact

Below is the initial screening for involuntary resettlement impacts and due diligence exercise. Both permanent and temporary impacts must be considered and reported in the screening process.

Involuntary Resettlement Impacts	Yes	No	Not known	Remarks
Will the project include any physical construction work?	✓			
Does the proposed activity include upgrading or rehabilitation of existing physical facilities?		✓		
Will it require permanent and/or temporary involuntary land acquisition?		✓		
Will it require donation or negotiated land acquisition?		✓		
Are there any non-titled people who live or earn their livelihood at the site or within the corridor of impact (COI) / Right of Way (ROW)?		✓		
Is the ownership status and current usage of the land known?	✓			The land is currently owned by AC per land title with (LINK)
Will there be loss of housing?		✓		
Will there be loss of agricultural plots?		✓		
Will there be losses of crops, trees, and fixed assets (i.e. fences, pumps, etc.)?		✓		
Will there be loss of businesses or enterprises?		✓		
Will there be loss of incomes and livelihoods?		✓		
Will people lose access to facilities, services, or natural resources?		✓		
Will any social or economic activities be affected by land use-related changes?		✓		
Are any of the affected persons (AP) from indigenous or ethnic minority groups? If yes, please describe the situation		✓		

3. Screening Questions for Indigenous People Impact

KEY CONCERNS (Please provide elaborations on the Remarks column)	YES	NO	NOT KNOWN	Remarks
A. Indigenous Peoples Identification				
1. Are there socio-cultural groups present in or use the project area who may be considered as "tribes" (hill tribes, schedules tribes, tribal peoples), "minorities" (ethnic or national minorities), or "indigenous communities" in the project area?		✓		
2. Are there national or local laws or policies as well as anthropological researches/studies that consider these groups present in or using the project area as belonging to "ethnic minorities", scheduled tribes, tribal peoples, national minorities, or cultural communities?		✓		
3. Do such groups self-identify as being part of a distinct social and cultural group?		✓		
4. Do such groups maintain collective attachments to distinct habitats or ancestral territories and/or to the natural resources in these habitats and territories?		✓		
5. Do such groups maintain cultural, economic, social, and political institutions distinct from the dominant society and culture?		✓		
6. Do such groups speak a distinct language or dialect?		✓		
7. Has such groups been historically, socially and economically marginalized, disempowered, excluded, and/or discriminated against?		✓		
8. Are such groups represented as "Indigenous Peoples" or as "ethnic minorities" or "scheduled tribes" or "tribal populations" in any formal decision-making bodies at the national or local levels?		✓		
B. Identification of Potential Impacts				
9. Will the project directly or indirectly benefit or target Indigenous Peoples?		✓		
10. Will the project directly or indirectly affect Indigenous Peoples' traditional socio-cultural and belief practices? (e.g. child-rearing, health, education, arts, and governance)		✓		
11. Will the project affect the livelihood systems of Indigenous Peoples? (e.g., food production system, natural resource management, crafts and trade, employment status)		✓		
12. Will the project be in an area (land or territory) occupied, owned, or used by Indigenous Peoples, and/or claimed as ancestral domain?		✓		
C. Identification of Special Requirements <i>Will the project activities include:</i>				
13. Commercial development of the cultural resources and knowledge of Indigenous Peoples?		✓		
14. Physical displacement from traditional or customary lands?		✓		

KEY CONCERNS (Please provide elaborations on the Remarks column)	YES	NO	NOT KNOWN	Remarks
15. Commercial development of natural resources (such as minerals, hydrocarbons, forests, water, hunting or fishing grounds) within customary lands under use that would impact the livelihoods or the cultural, ceremonial, spiritual uses that define the identity and community of Indigenous Peoples?		✓		
16. Establishing legal recognition of rights to lands and territories that are traditionally owned or customarily used, occupied or claimed by indigenous peoples ?		✓		
17. Acquisition of lands that are traditionally owned or customarily used, occupied or claimed by indigenous peoples?		✓		

4. Involuntary Resettlement and Indigenous People Impact

After reviewing the answers above, EA/ Safeguard Team confirms that the proposed subsection/ section/ subproject/component (tick as appropriate):

- [X] Has involuntary resettlement (IR) or land acquisition impact, a resettlement plan (or corrective action plan) is required
- [✓] Has No IR impact, due diligence report to be prepared to confirm.
- [X] Has Indigenous People (IP) impact, an indigenous people plan (IPP) (or specific IP action plan) is required
- [✓] Has No IP impact, no IPP/specific action plan is required.

Prepared by:



Signature:

Name: Oum Sith (CS1/PIC)

Position: Social Safeguards Specialist

November, 2021

INVOLUNTARY RESETTLEMENT/ LAND ACQUISITION AND INDIGENOUS PEOPLE SCREENING CHECKLISTS for Samaky Mohakhnhoung Agricultural Cooperative (AC)

1. Information on project/subproject/component:

- Information on project/subproject/component:
- Subproject: AC Storage/warehouse
- Contract package number: Lot 1: CW3a1/CFAVC/MAFF/2021 Kampong Cham province
- Chong Khnhoung village, Moha Khnhoung commune, Koh Sotin district, Kampong Cham
- Technical Description: The Construction of Agricultural Cooperative Storage/Warehouse 1 Unit (50t)

2. Screening Questions for Involuntary Resettlement Impact

Below is the initial screening for involuntary resettlement impacts and due diligence exercise.

Both permanent and temporary impacts must be considered and reported in the screening process.

Involuntary Resettlement Impacts	Yes	No	Not known	Remarks
Will the project include any physical construction work?	✓			
Does the proposed activity include upgrading or rehabilitation of existing physical facilities?		✓		
Will it require permanent and/or temporary involuntary land acquisition?		✓		
Will it require donation or negotiated land acquisition?		✓		
Are there any non-titled people who live or earn their livelihood at the site or within the corridor of impact (COI) / Right of Way (ROW)?		✓		
Is the ownership status and current usage of the land known?	✓			The land is currently owned by AC per land title with (reference Letter 142, LINK)
Will there be loss of housing?		✓		
Will there be loss of agricultural plots?		✓		
Will there be losses of crops, trees, and fixed assets (i.e. fences, pumps, etc.)?		✓		
Will there be loss of businesses or enterprises?		✓		
Will there be loss of incomes and livelihoods?		✓		
Will people lose access to facilities, services, or natural resources?		✓		
Will any social or economic activities be affected by land use-related changes?		✓		
Are any of the affected persons (AP) from indigenous or ethnic minority groups? If yes, please describe the situation		✓		

3. Screening Questions for Indigenous People Impact

KEY CONCERNS (Please provide elaborations on the Remarks column)	YES	NO	NOT KNOWN	Remarks
A. Indigenous Peoples Identification				
1. Are there socio-cultural groups present in or use the project area who may be considered as "tribes" (hill tribes, schedules tribes, tribal peoples), "minorities" (ethnic or national minorities), or "indigenous communities" in the project area?		✓		
2. Are there national or local laws or policies as well as anthropological researches/studies that consider these groups present in or using the project area as belonging to "ethnic minorities", scheduled tribes, tribal peoples, national minorities, or cultural communities?		✓		
3. Do such groups self-identify as being part of a distinct social and cultural group?		✓		
4. Do such groups maintain collective attachments to distinct habitats or ancestral territories and/or to the natural resources in these habitats and territories?		✓		
5. Do such groups maintain cultural, economic, social, and political institutions distinct from the dominant society and culture?		✓		
6. Do such groups speak a distinct language or dialect?		✓		
7. Has such groups been historically, socially and economically marginalized, disempowered, excluded, and/or discriminated against?		✓		
8. Are such groups represented as "Indigenous Peoples" or as "ethnic minorities" or "scheduled tribes" or "tribal populations" in any formal decision-making bodies at the national or local levels?		✓		
B. Identification of Potential Impacts				
9. Will the project directly or indirectly benefit or target Indigenous Peoples?		✓		
10. Will the project directly or indirectly affect Indigenous Peoples' traditional socio-cultural and belief practices? (e.g. child-rearing, health, education, arts, and governance)		✓		
11. Will the project affect the livelihood systems of Indigenous Peoples? (e.g., food production system, natural resource management, crafts and trade, employment status)		✓		
12. Will the project be in an area (land or territory) occupied, owned, or used by Indigenous Peoples, and/or claimed as ancestral domain?		✓		
C. Identification of Special Requirements <i>Will the project activities include:</i>				
13. Commercial development of the cultural resources and knowledge of Indigenous Peoples?		✓		
14. Physical displacement from traditional or customary lands?		✓		

KEY CONCERNS (Please provide elaborations on the Remarks column)	YES	NO	NOT KNOWN	Remarks
15. Commercial development of natural resources (such as minerals, hydrocarbons, forests, water, hunting or fishing grounds) within customary lands under use that would impact the livelihoods or the cultural, ceremonial, spiritual uses that define the identity and community of Indigenous Peoples?		✓		
16. Establishing legal recognition of rights to lands and territories that are traditionally owned or customarily used, occupied or claimed by indigenous peoples ?		✓		
17. Acquisition of lands that are traditionally owned or customarily used, occupied or claimed by indigenous peoples?		✓		

4. Involuntary Resettlement and Indigenous People Impact

After reviewing the answers above, EA/ Safeguard Team confirms that the proposed subsection/ section/ subproject/component (tick as appropriate):

- [X] Has involuntary resettlement (IR) or land acquisition impact, a resettlement plan (or corrective action plan) is required
- [✓] Has No IR impact, due diligence report to be prepared to confirm.
- [X] Has Indigenous People (IP) impact, an indigenous people plan (IPP) (or specific IP action plan) is required
- [✓] Has No IP impact, no IPP/specific action plan is required.

Prepared by:



Signature:

Name: Oum Sith (CS1/PIC)

Position: Social Safeguards Specialist

November, 2021

Annex 1.3. LARP Screening Checklist for Tboung Khmum

The following checklists are to be used in identification and selection of subprojects for implementation. The objective of the checklists is to ensure that only Category B and C subprojects are selected according to project selection criteria.

INVOLUNTARY RESETTLEMENT/ LAND ACQUISITION AND INDIGENOUS PEOPLE SCREENING CHECKLISTS for Dar-Memot Pepper Agricultural Cooperative (AC)

1. Information on project/subproject/component:

- Information on project/subproject/component:
- Subproject : AC Storage/warehouse
- Contract package number: Lot 2: CW3a1/CFAVC/MAFF/2021 Tboung Khmum province
- Chamkar Kor village, Da commune, Memot district, Tboung Khmum
- Technical Description: The Construction of Agricultural Cooperative Storage/Warehouse 1 Unit (200t)

2. Screening Questions for Involuntary Resettlement Impact

Below is the initial screening for involuntary resettlement impacts and due diligence exercise.

Both permanent and temporary impacts must be considered and reported in the screening process.

Involuntary Resettlement Impacts	Yes	No	Not known	Remarks
Will the project include any physical construction work?	✓			
Does the proposed activity include upgrading or rehabilitation of existing physical facilities?		✓		
Will it require permanent and/or temporary involuntary land acquisition?		✓		
Will it require donation or negotiated land acquisition?		✓		
Are there any non-titled people who live or earn their livelihood at the site or within the corridor of impact (COI) / Right of Way (ROW)?		✓		
Is the ownership status and current usage of the land known?	✓			The land is currently owned by AC per land title with (LINK)
Will there be loss of housing?		✓		
Will there be loss of agricultural plots?		✓		
Will there be losses of crops, trees, and fixed assets (i.e. fences, pumps, etc.)?		✓		
Will there be loss of businesses or enterprises?		✓		
Will there be loss of incomes and livelihoods?		✓		
Will people lose access to facilities, services, or natural resources?		✓		
Will any social or economic activities be affected by land use-related changes?		✓		
Are any of the affected persons (AP) from indigenous or ethnic minority groups? If yes, please describe the situation		✓		

3. Screening Questions for Indigenous People Impact

KEY CONCERNS (Please provide elaborations on the Remarks column)	YES	NO	NOT KNOWN	Remarks
A. Indigenous Peoples Identification				
1. Are there socio-cultural groups present in or use the project area who may be considered as "tribes" (hill tribes, schedules tribes, tribal peoples), "minorities" (ethnic or national minorities), or "indigenous communities" in the project area?		✓		
2. Are there national or local laws or policies as well as anthropological researches/studies that consider these groups present in or using the project area as belonging to "ethnic minorities", scheduled tribes, tribal peoples, national minorities, or cultural communities?		✓		
3. Do such groups self-identify as being part of a distinct social and cultural group?		✓		
4. Do such groups maintain collective attachments to distinct habitats or ancestral territories and/or to the natural resources in these habitats and territories?		✓		
5. Do such groups maintain cultural, economic, social, and political institutions distinct from the dominant society and culture?		✓		
6. Do such groups speak a distinct language or dialect?		✓		
7. Has such groups been historically, socially and economically marginalized, disempowered, excluded, and/or discriminated against?		✓		
8. Are such groups represented as "Indigenous Peoples" or as "ethnic minorities" or "scheduled tribes" or "tribal populations" in any formal decision-making bodies at the national or local levels?		✓		
B. Identification of Potential Impacts				
9. Will the project directly or indirectly benefit or target Indigenous Peoples?		✓		
10. Will the project directly or indirectly affect Indigenous Peoples' traditional socio-cultural and belief practices? (e.g. child-rearing, health, education, arts, and governance)		✓		
11. Will the project affect the livelihood systems of Indigenous Peoples? (e.g., food production system, natural resource management, crafts and trade, employment status)		✓		
12. Will the project be in an area (land or territory) occupied, owned, or used by Indigenous Peoples, and/or claimed as ancestral domain?		✓		

KEY CONCERNS (Please provide elaborations on the Remarks column)	YES	NO	NOT KNOWN	Remarks
C. Identification of Special Requirements <i>Will the project activities include:</i>				
13. Commercial development of the cultural resources and knowledge of Indigenous Peoples?		✓		
14. Physical displacement from traditional or customary lands?		✓		
15. Commercial development of natural resources (such as minerals, hydrocarbons, forests, water, hunting or fishing grounds) within customary lands under use that would impact the livelihoods or the cultural, ceremonial, spiritual uses that define the identity and community of Indigenous Peoples?		✓		
16. Establishing legal recognition of rights to lands and territories that are traditionally owned or customarily used, occupied or claimed by indigenous peoples ?		✓		
17. Acquisition of lands that are traditionally owned or customarily used, occupied or claimed by indigenous peoples?		✓		

4. Involuntary Resettlement and Indigenous People Impact

After reviewing the answers above, EA/ Safeguard Team confirms that the proposed subsection/ section/ subproject/component (tick as appropriate):

- [X] Has involuntary resettlement (IR) or land acquisition impact, a resettlement plan (or corrective action plan) is required
- [✓] Has No IR impact, due diligence report to be prepared to confirm.
- [X] Has Indigenous People (IP) impact, an indigenous people plan (IPP) (or specific IP action plan) is required
- [✓] Has No IP impact, no IPP/specific action plan is required.

Prepared by:



Signature:

Name: Oum Sith (CS1/PIC)

Position: Social Safeguards Specialist

November, 2021

INVOLUNTARY RESETTLEMENT/ LAND ACQUISITION AND INDIGENOUS PEOPLE SCREENING CHECKLISTS for Porpel Meanchey Agricultural Cooperative (AC)

1. Information on project/subproject/component:

- Information on project/subproject/component:
- Subproject: AC Storage/warehouse
- Contract package number: Lot 2: CW3a1/CFAVC/MAFF/2021 Tboung Khmum province
- Toul Chan village, Popel commune, Ponhea Krek district, Tboung Khmum
- Technical Description: The Construction of Agricultural Cooperative Storage/Warehouse 1 Unit (100t)

2. Screening Questions for Involuntary Resettlement Impact

Below is the initial screening for involuntary resettlement impacts and due diligence exercise.

Both permanent and temporary impacts must be considered and reported in the screening process.

Involuntary Resettlement Impacts	Yes	No	Not known	Remarks
Will the project include any physical construction work?	✓			
Does the proposed activity include upgrading or rehabilitation of existing physical facilities?		✓		
Will it require permanent and/or temporary involuntary land acquisition?		✓		
Will it require donation or negotiated land acquisition?		✓		
Are there any non-titled people who live or earn their livelihood at the site or within the corridor of impact (COI) / Right of Way (ROW)?		✓		
Is the ownership status and current usage of the land known?	✓			The land is currently owned by AC per land title with (LINK)
Will there be loss of housing?		✓		
Will there be loss of agricultural plots?		✓		
Will there be losses of crops, trees, and fixed assets (i.e. fences, pumps, etc.)?		✓		
Will there be loss of businesses or enterprises?		✓		
Will there be loss of incomes and livelihoods?		✓		
Will people lose access to facilities, services, or natural resources?		✓		
Will any social or economic activities be affected by land use-related changes?		✓		
Are any of the affected persons (AP) from indigenous or ethnic minority groups? If yes, please describe the situation		✓		

3. Screening Questions for Indigenous People Impact

KEY CONCERNS (Please provide elaborations on the Remarks column)	YES	NO	NOT KNOWN	Remarks
A. Indigenous Peoples Identification				

KEY CONCERNS (Please provide elaborations on the Remarks column)	YES	NO	NOT KNOWN	Remarks
1. Are there socio-cultural groups present in or use the project area who may be considered as "tribes" (hill tribes, schedules tribes, tribal peoples), "minorities" (ethnic or national minorities), or "indigenous communities" in the project area?		✓		
2. Are there national or local laws or policies as well as anthropological researches/studies that consider these groups present in or using the project area as belonging to "ethnic minorities", scheduled tribes, tribal peoples, national minorities, or cultural communities?		✓		
3. Do such groups self-identify as being part of a distinct social and cultural group?		✓		
4. Do such groups maintain collective attachments to distinct habitats or ancestral territories and/or to the natural resources in these habitats and territories?		✓		
5. Do such groups maintain cultural, economic, social, and political institutions distinct from the dominant society and culture?		✓		
6. Do such groups speak a distinct language or dialect?		✓		
7. Has such groups been historically, socially and economically marginalized, disempowered, excluded, and/or discriminated against?		✓		
8. Are such groups represented as "Indigenous Peoples" or as "ethnic minorities" or "scheduled tribes" or "tribal populations" in any formal decision-making bodies at the national or local levels?		✓		
B. Identification of Potential Impacts				
9. Will the project directly or indirectly benefit or target Indigenous Peoples?		✓		
10. Will the project directly or indirectly affect Indigenous Peoples' traditional socio-cultural and belief practices? (e.g. child-rearing, health, education, arts, and governance)		✓		
11. Will the project affect the livelihood systems of Indigenous Peoples? (e.g., food production system, natural resource management, crafts and trade, employment status)		✓		
12. Will the project be in an area (land or territory) occupied, owned, or used by Indigenous Peoples, and/or claimed as ancestral domain?		✓		

KEY CONCERNS (Please provide elaborations on the Remarks column)	YES	NO	NOT KNOWN	Remarks
C. Identification of Special Requirements <i>Will the project activities include:</i>				
13. Commercial development of the cultural resources and knowledge of Indigenous Peoples?		✓		
14. Physical displacement from traditional or customary lands?		✓		
15. Commercial development of natural resources (such as minerals, hydrocarbons, forests, water, hunting or fishing grounds) within customary lands under use that would impact the livelihoods or the cultural, ceremonial, spiritual uses that define the identity and community of Indigenous Peoples?		✓		
16. Establishing legal recognition of rights to lands and territories that are traditionally owned or customarily used, occupied or claimed by indigenous peoples ?		✓		
17. Acquisition of lands that are traditionally owned or customarily used, occupied or claimed by indigenous peoples?		✓		

4. Involuntary Resettlement and Indigenous People Impact

After reviewing the answers above, EA/ Safeguard Team confirms that the proposed subsection/ section/ subproject/component (tick as appropriate):

- [X] Has involuntary resettlement (IR) or land acquisition impact, a resettlement plan (or corrective action plan) is required
- [✓] Has No IR impact, due diligence report to be prepared to confirm.
- [X] Has Indigenous People (IP) impact, an indigenous people plan (IPP) (or specific IP action plan) is required
- [✓] Has No IP impact, no IPP/specific action plan is required.

Prepared by:



Signature:

Name: Oum Sith (CS1/PIC)

Position: Social Safeguards Specialist

November, 2021

INVOLUNTARY RESETTLEMENT/ LAND ACQUISITION AND INDIGENOUS PEOPLE SCREENING CHECKLISTS for Arkpirak Ponhea Krek Dambae Agricultural Cooperative (AC)

1. Information on project/subproject/component:

- Information on project/subproject/component:
- Subproject : AC Storage/warehouse
- Contract package number: Lot 2: CW3a1/CFAVC/MAFF/2021 Tboung Khmum province
- Porpel village, Porpel commune, Ponhea Krek district, Tboung Khmum
- Technical Description: The Construction of Agricultural Cooperative Storage/Warehouse 1 Unit (200t)

2. Screening Questions for Involuntary Resettlement Impact

Below is the initial screening for involuntary resettlement impacts and due diligence exercise. Both permanent and temporary impacts must be considered and reported in the screening process.

Involuntary Resettlement Impacts	Yes	No	Not known	Remarks
Will the project include any physical construction work?	✓			
Does the proposed activity include upgrading or rehabilitation of existing physical facilities?		✓		
Will it require permanent and/or temporary involuntary land acquisition?		✓		
Will it require donation or negotiated land acquisition?		✓		
Are there any non-titled people who live or earn their livelihood at the site or within the corridor of impact (COI) / Right of Way (ROW)?		✓		
Is the ownership status and current usage of the land known?	✓			The land is currently owned by AC per land title with (LINK)
Will there be loss of housing?		✓		
Will there be loss of agricultural plots?		✓		
Will there be losses of crops, trees, and fixed assets (i.e. fences, pumps, etc.)?		✓		
Will there be loss of businesses or enterprises?		✓		
Will there be loss of incomes and livelihoods?		✓		
Will people lose access to facilities, services, or natural resources?		✓		
Will any social or economic activities be affected by land use-related changes?		✓		
Are any of the affected persons (AP) from indigenous or ethnic minority groups? If yes, please describe the situation		✓		

3. Screening Questions for Indigenous People Impact

KEY CONCERNS (Please provide elaborations on the Remarks column)	YES	NO	NOT KNOWN	Remarks
A. Indigenous Peoples Identification				

KEY CONCERNS (Please provide elaborations on the Remarks column)	YES	NO	NOT KNOWN	Remarks
1. Are there socio-cultural groups present in or use the project area who may be considered as "tribes" (hill tribes, schedules tribes, tribal peoples), "minorities" (ethnic or national minorities), or "indigenous communities" in the project area?		✓		
2. Are there national or local laws or policies as well as anthropological researches/studies that consider these groups present in or using the project area as belonging to "ethnic minorities", scheduled tribes, tribal peoples, national minorities, or cultural communities?		✓		
3. Do such groups self-identify as being part of a distinct social and cultural group?		✓		
4. Do such groups maintain collective attachments to distinct habitats or ancestral territories and/or to the natural resources in these habitats and territories?		✓		
5. Do such groups maintain cultural, economic, social, and political institutions distinct from the dominant society and culture?		✓		
6. Do such groups speak a distinct language or dialect?		✓		
7. Has such groups been historically, socially and economically marginalized, disempowered, excluded, and/or discriminated against?		✓		
8. Are such groups represented as "Indigenous Peoples" or as "ethnic minorities" or "scheduled tribes" or "tribal populations" in any formal decision-making bodies at the national or local levels?		✓		
B. Identification of Potential Impacts				
9. Will the project directly or indirectly benefit or target Indigenous Peoples?		✓		
10. Will the project directly or indirectly affect Indigenous Peoples' traditional socio-cultural and belief practices? (e.g. child-rearing, health, education, arts, and governance)		✓		
11. Will the project affect the livelihood systems of Indigenous Peoples? (e.g., food production system, natural resource management, crafts and trade, employment status)		✓		
12. Will the project be in an area (land or territory) occupied, owned, or used by Indigenous Peoples, and/or claimed as ancestral domain?		✓		

KEY CONCERNS (Please provide elaborations on the Remarks column)	YES	NO	NOT KNOWN	Remarks
C. Identification of Special Requirements <i>Will the project activities include:</i>				
13. Commercial development of the cultural resources and knowledge of Indigenous Peoples?		✓		
14. Physical displacement from traditional or customary lands?		✓		
15. Commercial development of natural resources (such as minerals, hydrocarbons, forests, water, hunting or fishing grounds) within customary lands under use that would impact the livelihoods or the cultural, ceremonial, spiritual uses that define the identity and community of Indigenous Peoples?		✓		
16. Establishing legal recognition of rights to lands and territories that are traditionally owned or customarily used, occupied or claimed by indigenous peoples ?		✓		
17. Acquisition of lands that are traditionally owned or customarily used, occupied or claimed by indigenous peoples?		✓		

4. Involuntary Resettlement and Indigenous People Impact

After reviewing the answers above, EA/ Safeguard Team confirms that the proposed subsection/ section/ subproject/component (tick as appropriate):

- [X] Has involuntary resettlement (IR) or land acquisition impact, a resettlement plan (or corrective action plan) is required
- [✓] Has No IR impact, due diligence report to be prepared to confirm.
- [X] Has Indigenous People (IP) impact, an indigenous people plan (IPP) (or specific IP action plan) is required
- [✓] Has No IP impact, no IPP/specific action plan is required.

Prepared by:



Signature:

Name: Oum Sith (CS1/PIC)

Position: Social Safeguards Specialist

November, 2021

INVOLUNTARY RESETTLEMENT/ LAND ACQUISITION AND INDIGENOUS PEOPLE SCREENING CHECKLISTS for Chey Nikum Meanchey Agricultural Cooperative (AC)

1. Information on project/subproject/component:

- Information on project/subproject/component:
- Subproject : AC Storage/warehouse
- Contract package number: Lot 2: CW3a1/CFAVC/MAFF/2021 Tboung Khmum province
- Chey Nikum village, Kandal Chchrom commune, Ponhea Krek district, Tboung Khmum
- Technical Description: The Construction of Agricultural Cooperative Storage/Warehouse 1 Unit (100t)

2. Screening Questions for Involuntary Resettlement Impact

Below is the initial screening for involuntary resettlement impacts and due diligence exercise.

Both permanent and temporary impacts must be considered and reported in the screening process.

Involuntary Resettlement Impacts	Yes	No	Not known	Remarks
Will the project include any physical construction work?	✓			
Does the proposed activity include upgrading or rehabilitation of existing physical facilities?		✓		
Will it require permanent and/or temporary involuntary land acquisition?		✓		
Will it require donation or negotiated land acquisition?		✓		
Are there any non-titled people who live or earn their livelihood at the site or within the corridor of impact (COI) / Right of Way (ROW)?		✓		
Is the ownership status and current usage of the land known?	✓			The land is currently owned by AC per land title with (LINK)
Will there be loss of housing?		✓		
Will there be loss of agricultural plots?		✓		
Will there be losses of crops, trees, and fixed assets (i.e. fences, pumps, etc.)?		✓		
Will there be loss of businesses or enterprises?		✓		
Will there be loss of incomes and livelihoods?		✓		
Will people lose access to facilities, services, or natural resources?		✓		
Will any social or economic activities be affected by land use-related changes?		✓		
Are any of the affected persons (AP) from indigenous or ethnic minority groups? If yes, please describe the situation		✓		

3. Screening Questions for Indigenous People Impact

KEY CONCERNS (Please provide elaborations on the Remarks column)	YES	NO	NOT KNOWN	Remarks
A. Indigenous Peoples Identification				

KEY CONCERNS (Please provide elaborations on the Remarks column)	YES	NO	NOT KNOWN	Remarks
1. Are there socio-cultural groups present in or use the project area who may be considered as "tribes" (hill tribes, schedules tribes, tribal peoples), "minorities" (ethnic or national minorities), or "indigenous communities" in the project area?		✓		
2. Are there national or local laws or policies as well as anthropological researches/studies that consider these groups present in or using the project area as belonging to "ethnic minorities", scheduled tribes, tribal peoples, national minorities, or cultural communities?		✓		
3. Do such groups self-identify as being part of a distinct social and cultural group?		✓		
4. Do such groups maintain collective attachments to distinct habitats or ancestral territories and/or to the natural resources in these habitats and territories?		✓		
5. Do such groups maintain cultural, economic, social, and political institutions distinct from the dominant society and culture?		✓		
6. Do such groups speak a distinct language or dialect?		✓		
7. Has such groups been historically, socially and economically marginalized, disempowered, excluded, and/or discriminated against?		✓		
8. Are such groups represented as "Indigenous Peoples" or as "ethnic minorities" or "scheduled tribes" or "tribal populations" in any formal decision-making bodies at the national or local levels?		✓		
B. Identification of Potential Impacts				
9. Will the project directly or indirectly benefit or target Indigenous Peoples?		✓		
10. Will the project directly or indirectly affect Indigenous Peoples' traditional socio-cultural and belief practices? (e.g. child-rearing, health, education, arts, and governance)		✓		
11. Will the project affect the livelihood systems of Indigenous Peoples? (e.g., food production system, natural resource management, crafts and trade, employment status)		✓		
12. Will the project be in an area (land or territory) occupied, owned, or used by Indigenous Peoples, and/or claimed as ancestral domain?		✓		
C. Identification of Special Requirements <i>Will the project activities include:</i>				
13. Commercial development of the cultural resources and knowledge of Indigenous Peoples?		✓		
14. Physical displacement from traditional or customary lands?		✓		

KEY CONCERNS (Please provide elaborations on the Remarks column)	YES	NO	NOT KNOWN	Remarks
15. Commercial development of natural resources (such as minerals, hydrocarbons, forests, water, hunting or fishing grounds) within customary lands under use that would impact the livelihoods or the cultural, ceremonial, spiritual uses that define the identity and community of Indigenous Peoples?		✓		
16. Establishing legal recognition of rights to lands and territories that are traditionally owned or customarily used, occupied or claimed by indigenous peoples ?		✓		
17. Acquisition of lands that are traditionally owned or customarily used, occupied or claimed by indigenous peoples?		✓		

4. Involuntary Resettlement and Indigenous People Impact

After reviewing the answers above, EA/ Safeguard Team confirms that the proposed subsection/ section/ subproject/component (tick as appropriate):

- [X] Has involuntary resettlement (IR) or land acquisition impact, a resettlement plan (or corrective action plan) is required
- [✓] Has No IR impact, due diligence report to be prepared to confirm.
- [X] Has Indigenous People (IP) impact, an indigenous people plan (IPP) (or specific IP action plan) is required
- [✓] Has No IP impact, no IPP/specific action plan is required.

Prepared by:



Signature:

Name: Oum Sith (CS1/PIC)

Position: Social Safeguards Specialist

November, 2021

INVOLUNTARY RESETTLEMENT/ LAND ACQUISITION AND INDIGENOUS PEOPLE SCREENING CHECKLISTS for Romdoul Dontey Agricultural Cooperative (AC)

1. Information on project/subproject/component:

- Information on project/subproject/component:
- Subproject: AC Storage/warehouse
- Contract package number: Lot 2: CW3a1/CFAVC/MAFF/2021 Tboung Khmum province
- Angkor Leu village, Dounte commune, Ponhea Krek district, Tboung Khmum
- Technical Description: The Construction of Agricultural Cooperative Storage/Warehouse 1 Unit (50t)

2. Screening Questions for Involuntary Resettlement Impact

Below is the initial screening for involuntary resettlement impacts and due diligence exercise.

Both permanent and temporary impacts must be considered and reported in the screening process.

Involuntary Resettlement Impacts	Yes	No	Not known	Remarks
Will the project include any physical construction work?	✓			
Does the proposed activity include upgrading or rehabilitation of existing physical facilities?		✓		
Will it require permanent and/or temporary involuntary land acquisition?		✓		
Will it require donation or negotiated land acquisition?		✓		
Are there any non-titled people who live or earn their livelihood at the site or within the corridor of impact (COI) / Right of Way (ROW)?		✓		
Is the ownership status and current usage of the land known?	✓			The land is currently owned by AC per land title with (LINK)
Will there be loss of housing?		✓		
Will there be loss of agricultural plots?		✓		
Will there be losses of crops, trees, and fixed assets (i.e. fences, pumps, etc.)?		✓		
Will there be loss of businesses or enterprises?		✓		
Will there be loss of incomes and livelihoods?		✓		
Will people lose access to facilities, services, or natural resources?		✓		
Will any social or economic activities be affected by land use-related changes?		✓		
Are any of the affected persons (AP) from indigenous or ethnic minority groups? If yes, please describe the situation		✓		

3. Screening Questions for Indigenous People Impact

KEY CONCERNS (Please provide elaborations on the Remarks column)	YES	NO	NOT KNOWN	Remarks
A. Indigenous Peoples Identification				

KEY CONCERNS (Please provide elaborations on the Remarks column)	YES	NO	NOT KNOWN	Remarks
1. Are there socio-cultural groups present in or use the project area who may be considered as "tribes" (hill tribes, schedules tribes, tribal peoples), "minorities" (ethnic or national minorities), or "indigenous communities" in the project area?		✓		
2. Are there national or local laws or policies as well as anthropological researches/studies that consider these groups present in or using the project area as belonging to "ethnic minorities", scheduled tribes, tribal peoples, national minorities, or cultural communities?		✓		
3. Do such groups self-identify as being part of a distinct social and cultural group?		✓		
4. Do such groups maintain collective attachments to distinct habitats or ancestral territories and/or to the natural resources in these habitats and territories?		✓		
5. Do such groups maintain cultural, economic, social, and political institutions distinct from the dominant society and culture?		✓		
6. Do such groups speak a distinct language or dialect?		✓		
7. Has such groups been historically, socially and economically marginalized, disempowered, excluded, and/or discriminated against?		✓		
8. Are such groups represented as "Indigenous Peoples" or as "ethnic minorities" or "scheduled tribes" or "tribal populations" in any formal decision-making bodies at the national or local levels?		✓		
B. Identification of Potential Impacts				
9. Will the project directly or indirectly benefit or target Indigenous Peoples?		✓		
10. Will the project directly or indirectly affect Indigenous Peoples' traditional socio-cultural and belief practices? (e.g. child-rearing, health, education, arts, and governance)		✓		
11. Will the project affect the livelihood systems of Indigenous Peoples? (e.g., food production system, natural resource management, crafts and trade, employment status)		✓		
12. Will the project be in an area (land or territory) occupied, owned, or used by Indigenous Peoples, and/or claimed as ancestral domain?		✓		
C. Identification of Special Requirements <i>Will the project activities include:</i>				
13. Commercial development of the cultural resources and knowledge of Indigenous Peoples?		✓		
14. Physical displacement from traditional or customary lands?		✓		

KEY CONCERNS (Please provide elaborations on the Remarks column)	YES	NO	NOT KNOWN	Remarks
15. Commercial development of natural resources (such as minerals, hydrocarbons, forests, water, hunting or fishing grounds) within customary lands under use that would impact the livelihoods or the cultural, ceremonial, spiritual uses that define the identity and community of Indigenous Peoples?		✓		
16. Establishing legal recognition of rights to lands and territories that are traditionally owned or customarily used, occupied or claimed by indigenous peoples ?		✓		
17. Acquisition of lands that are traditionally owned or customarily used, occupied or claimed by indigenous peoples?		✓		

4. Involuntary Resettlement and Indigenous People Impact

After reviewing the answers above, EA/ Safeguard Team confirms that the proposed subsection/ section/ subproject/component (tick as appropriate):

- [X] Has involuntary resettlement (IR) or land acquisition impact, a resettlement plan (or corrective action plan) is required
- [✓] Has No IR impact, due diligence report to be prepared to confirm.
- [X] Has Indigenous People (IP) impact, an indigenous people plan (IPP) (or specific IP action plan) is required
- [✓] Has No IP impact, no IPP/specific action plan is required.

Prepared by:



Signature:

Name: Oum Sith (CS1/PIC)

Position: Social Safeguards Specialist

November, 2021

INVOLUNTARY RESETTLEMENT/ LAND ACQUISITION AND INDIGENOUS PEOPLE SCREENING CHECKLISTS for Lngieng Meanchey Agricultural Cooperative (AC)

1. Information on project/subproject/component:

- Information on project/subproject/component:
- Subproject: AC Storage/warehouse
- Contract package number: Lot 2: CW3a1/CFAVC/MAFF/2021 Tboung Khmum province
- Smounh village, Lngieng commune, Tboung Khmum district, Tboung Khmum
- Technical Description: The Construction of Agricultural Cooperative Storage/Warehouse 1 Unit (200t)

2. Screening Questions for Involuntary Resettlement Impact

Below is the initial screening for involuntary resettlement impacts and due diligence exercise. Both permanent and temporary impacts must be considered and reported in the screening process.

Involuntary Resettlement Impacts	Yes	No	Not known	Remarks
Will the project include any physical construction work?	✓			
Does the proposed activity include upgrading or rehabilitation of existing physical facilities?		✓		
Will it require permanent and/or temporary involuntary land acquisition?		✓		
Will it require donation or negotiated land acquisition?		✓		
Are there any non-titled people who live or earn their livelihood at the site or within the corridor of impact (COI) / Right of Way (ROW)?		✓		
Is the ownership status and current usage of the land known?	✓			The land is currently owned by AC per land title with (LINK)
Will there be loss of housing?		✓		
Will there be loss of agricultural plots?		✓		
Will there be losses of crops, trees, and fixed assets (i.e. fences, pumps, etc.)?		✓		
Will there be loss of businesses or enterprises?		✓		
Will there be loss of incomes and livelihoods?		✓		
Will people lose access to facilities, services, or natural resources?		✓		
Will any social or economic activities be affected by land use-related changes?		✓		
Are any of the affected persons (AP) from indigenous or ethnic minority groups? If yes, please describe the situation		✓		

3. Screening Questions for Indigenous People Impact

KEY CONCERNS (Please provide elaborations on the Remarks column)	YES	NO	NOT KNOWN	Remarks
A. Indigenous Peoples Identification				

KEY CONCERNS (Please provide elaborations on the Remarks column)	YES	NO	NOT KNOWN	Remarks
1. Are there socio-cultural groups present in or use the project area who may be considered as "tribes" (hill tribes, schedules tribes, tribal peoples), "minorities" (ethnic or national minorities), or "indigenous communities" in the project area?		✓		
2. Are there national or local laws or policies as well as anthropological researches/studies that consider these groups present in or using the project area as belonging to "ethnic minorities", scheduled tribes, tribal peoples, national minorities, or cultural communities?		✓		
3. Do such groups self-identify as being part of a distinct social and cultural group?		✓		
4. Do such groups maintain collective attachments to distinct habitats or ancestral territories and/or to the natural resources in these habitats and territories?		✓		
5. Do such groups maintain cultural, economic, social, and political institutions distinct from the dominant society and culture?		✓		
6. Do such groups speak a distinct language or dialect?		✓		
7. Has such groups been historically, socially and economically marginalized, disempowered, excluded, and/or discriminated against?		✓		
8. Are such groups represented as "Indigenous Peoples" or as "ethnic minorities" or "scheduled tribes" or "tribal populations" in any formal decision-making bodies at the national or local levels?		✓		
B. Identification of Potential Impacts				
9. Will the project directly or indirectly benefit or target Indigenous Peoples?		✓		
10. Will the project directly or indirectly affect Indigenous Peoples' traditional socio-cultural and belief practices? (e.g. child-rearing, health, education, arts, and governance)		✓		
11. Will the project affect the livelihood systems of Indigenous Peoples? (e.g., food production system, natural resource management, crafts and trade, employment status)		✓		
12. Will the project be in an area (land or territory) occupied, owned, or used by Indigenous Peoples, and/or claimed as ancestral domain?		✓		
C. Identification of Special Requirements <i>Will the project activities include:</i>				
13. Commercial development of the cultural resources and knowledge of Indigenous Peoples?		✓		
14. Physical displacement from traditional or customary lands?		✓		

KEY CONCERNS (Please provide elaborations on the Remarks column)	YES	NO	NOT KNOWN	Remarks
15. Commercial development of natural resources (such as minerals, hydrocarbons, forests, water, hunting or fishing grounds) within customary lands under use that would impact the livelihoods or the cultural, ceremonial, spiritual uses that define the identity and community of Indigenous Peoples?		✓		
16. Establishing legal recognition of rights to lands and territories that are traditionally owned or customarily used, occupied or claimed by indigenous peoples ?		✓		
17. Acquisition of lands that are traditionally owned or customarily used, occupied or claimed by indigenous peoples?		✓		

4. Involuntary Resettlement and Indigenous People Impact

After reviewing the answers above, EA/ Safeguard Team confirms that the proposed subsection/ section/ subproject/component (tick as appropriate):

- [X] Has involuntary resettlement (IR) or land acquisition impact, a resettlement plan (or corrective action plan) is required
- [✓] Has No IR impact, due diligence report to be prepared to confirm.
- [X] Has Indigenous People (IP) impact, an indigenous people plan (IPP) (or specific IP action plan) is required
- [✓] Has No IP impact, no IPP/specific action plan is required.

Prepared by:



Signature:

Name: Oum Sith (CS1/PIC)

Position: Social Safeguards Specialist

November, 2021

INVOLUNTARY RESETTLEMENT/ LAND ACQUISITION AND INDIGENOUS PEOPLE SCREENING CHECKLISTS for Baitong Korksrok Agricultural Cooperative (AC)

1. Information on project/subproject/component:

- Information on project/subproject/component:
- Subproject : AC Storage/warehouse
- Contract package number: Lot 2: CW3a1/CFAVC/MAFF/2021 Tboung Khmum province
- Kork Srok village, Kork Srok commune, Dambae district, Tboung Khmum
- Technical Description: The Construction of Agricultural Cooperative Storage/Warehouse 1 Unit (100t)

2. Screening Questions for Involuntary Resettlement Impact

Below is the initial screening for involuntary resettlement impacts and due diligence exercise. Both permanent and temporary impacts must be considered and reported in the screening process.

Involuntary Resettlement Impacts	Yes	No	Not known	Remarks
Will the project include any physical construction work?	✓			
Does the proposed activity include upgrading or rehabilitation of existing physical facilities?		✓		
Will it require permanent and/or temporary involuntary land acquisition?		✓		
Will it require donation or negotiated land acquisition?		✓		
Are there any non-titled people who live or earn their livelihood at the site or within the corridor of impact (COI) / Right of Way (ROW)?		✓		
Is the ownership status and current usage of the land known?	✓			The land is currently owned by AC per land title with (LINK)
Will there be loss of housing?		✓		
Will there be loss of agricultural plots?		✓		
Will there be losses of crops, trees, and fixed assets (i.e. fences, pumps, etc.)?		✓		
Will there be loss of businesses or enterprises?		✓		
Will there be loss of incomes and livelihoods?		✓		
Will people lose access to facilities, services, or natural resources?		✓		
Will any social or economic activities be affected by land use-related changes?		✓		
Are any of the affected persons (AP) from indigenous or ethnic minority groups? If yes, please describe the situation		✓		

3. Screening Questions for Indigenous People Impact

KEY CONCERNS (Please provide elaborations on the Remarks column)	YES	NO	NOT KNOWN	Remarks
A. Indigenous Peoples Identification				

KEY CONCERNS (Please provide elaborations on the Remarks column)	YES	NO	NOT KNOWN	Remarks
1. Are there socio-cultural groups present in or use the project area who may be considered as "tribes" (hill tribes, schedules tribes, tribal peoples), "minorities" (ethnic or national minorities), or "indigenous communities" in the project area?		✓		
2. Are there national or local laws or policies as well as anthropological researches/studies that consider these groups present in or using the project area as belonging to "ethnic minorities", scheduled tribes, tribal peoples, national minorities, or cultural communities?		✓		
3. Do such groups self-identify as being part of a distinct social and cultural group?		✓		
4. Do such groups maintain collective attachments to distinct habitats or ancestral territories and/or to the natural resources in these habitats and territories?		✓		
5. Do such groups maintain cultural, economic, social, and political institutions distinct from the dominant society and culture?		✓		
6. Do such groups speak a distinct language or dialect?		✓		
7. Has such groups been historically, socially and economically marginalized, disempowered, excluded, and/or discriminated against?		✓		
8. Are such groups represented as "Indigenous Peoples" or as "ethnic minorities" or "scheduled tribes" or "tribal populations" in any formal decision-making bodies at the national or local levels?		✓		
B. Identification of Potential Impacts				
9. Will the project directly or indirectly benefit or target Indigenous Peoples?		✓		
10. Will the project directly or indirectly affect Indigenous Peoples' traditional socio-cultural and belief practices? (e.g. child-rearing, health, education, arts, and governance)		✓		
11. Will the project affect the livelihood systems of Indigenous Peoples? (e.g., food production system, natural resource management, crafts and trade, employment status)		✓		
12. Will the project be in an area (land or territory) occupied, owned, or used by Indigenous Peoples, and/or claimed as ancestral domain?		✓		
C. Identification of Special Requirements <i>Will the project activities include:</i>				
13. Commercial development of the cultural resources and knowledge of Indigenous Peoples?		✓		
14. Physical displacement from traditional or customary lands?		✓		

KEY CONCERNS (Please provide elaborations on the Remarks column)	YES	NO	NOT KNOWN	Remarks
15. Commercial development of natural resources (such as minerals, hydrocarbons, forests, water, hunting or fishing grounds) within customary lands under use that would impact the livelihoods or the cultural, ceremonial, spiritual uses that define the identity and community of Indigenous Peoples?		✓		
16. Establishing legal recognition of rights to lands and territories that are traditionally owned or customarily used, occupied or claimed by indigenous peoples ?		✓		
17. Acquisition of lands that are traditionally owned or customarily used, occupied or claimed by indigenous peoples?		✓		

4. Involuntary Resettlement and Indigenous People Impact

After reviewing the answers above, EA/ Safeguard Team confirms that the proposed subsection/ section/ subproject/component (tick as appropriate):

- [X] Has involuntary resettlement (IR) or land acquisition impact, a resettlement plan (or corrective action plan) is required
- [✓] Has No IR impact, due diligence report to be prepared to confirm.
- [X] Has Indigenous People (IP) impact, an indigenous people plan (IPP) (or specific IP action plan) is required
- [✓] Has No IP impact, no IPP/specific action plan is required.

Prepared by:



Signature:

Name: Oum Sith (CS1/PIC)

Position: Social Safeguards Specialist

November, 2021

INVOLUNTARY RESETTLEMENT/ LAND ACQUISITION AND INDIGENOUS PEOPLE SCREENING CHECKLISTS for Samaky Meanchey Agricultural Cooperative (AC)

1. Information on project/subproject/component:

- Information on project/subproject/component:
- Subproject : AC Storage/warehouse
- Contract package number: Lot 2: CW3a1/CFAVC/MAFF/2021 Tboung Khmum province
- Chamkar Kor village, Chork commune, Ou Raing Ov district, Tboung Khmum
- Technical Description: The Construction of Agricultural Cooperative Storage/Warehouse 1 Unit (100t)

2. Screening Questions for Involuntary Resettlement Impact

Below is the initial screening for involuntary resettlement impacts and due diligence exercise.

Both permanent and temporary impacts must be considered and reported in the screening process.

Involuntary Resettlement Impacts	Yes	No	Not known	Remarks
Will the project include any physical construction work?	✓			
Does the proposed activity include upgrading or rehabilitation of existing physical facilities?		✓		
Will it require permanent and/or temporary involuntary land acquisition?		✓		
Will it require donation or negotiated land acquisition?		✓		
Are there any non-titled people who live or earn their livelihood at the site or within the corridor of impact (COI) / Right of Way (ROW)?		✓		
Is the ownership status and current usage of the land known?	✓			The land is currently owned by AC per land title with (LINK)
Will there be loss of housing?		✓		
Will there be loss of agricultural plots?		✓		
Will there be losses of crops, trees, and fixed assets (i.e. fences, pumps, etc.)?		✓		
Will there be loss of businesses or enterprises?		✓		
Will there be loss of incomes and livelihoods?		✓		
Will people lose access to facilities, services, or natural resources?		✓		
Will any social or economic activities be affected by land use-related changes?		✓		
Are any of the affected persons (AP) from indigenous or ethnic minority groups? If yes, please describe the situation		✓		

3. Screening Questions for Indigenous People Impact

KEY CONCERNS (Please provide elaborations on the Remarks column)	YES	NO	NOT KNOWN	Remarks
A. Indigenous Peoples Identification				

KEY CONCERNS (Please provide elaborations on the Remarks column)	YES	NO	NOT KNOWN	Remarks
1. Are there socio-cultural groups present in or use the project area who may be considered as "tribes" (hill tribes, schedules tribes, tribal peoples), "minorities" (ethnic or national minorities), or "indigenous communities" in the project area?		✓		
2. Are there national or local laws or policies as well as anthropological researches/studies that consider these groups present in or using the project area as belonging to "ethnic minorities", scheduled tribes, tribal peoples, national minorities, or cultural communities?		✓		
3. Do such groups self-identify as being part of a distinct social and cultural group?		✓		
4. Do such groups maintain collective attachments to distinct habitats or ancestral territories and/or to the natural resources in these habitats and territories?		✓		
5. Do such groups maintain cultural, economic, social, and political institutions distinct from the dominant society and culture?		✓		
6. Do such groups speak a distinct language or dialect?		✓		
7. Has such groups been historically, socially and economically marginalized, disempowered, excluded, and/or discriminated against?		✓		
8. Are such groups represented as "Indigenous Peoples" or as "ethnic minorities" or "scheduled tribes" or "tribal populations" in any formal decision-making bodies at the national or local levels?		✓		
B. Identification of Potential Impacts				
9. Will the project directly or indirectly benefit or target Indigenous Peoples?		✓		
10. Will the project directly or indirectly affect Indigenous Peoples' traditional socio-cultural and belief practices? (e.g. child-rearing, health, education, arts, and governance)		✓		
11. Will the project affect the livelihood systems of Indigenous Peoples? (e.g., food production system, natural resource management, crafts and trade, employment status)		✓		
12. Will the project be in an area (land or territory) occupied, owned, or used by Indigenous Peoples, and/or claimed as ancestral domain?		✓		
C. Identification of Special Requirements <i>Will the project activities include:</i>				
13. Commercial development of the cultural resources and knowledge of Indigenous Peoples?		✓		
14. Physical displacement from traditional or customary lands?		✓		

KEY CONCERNS (Please provide elaborations on the Remarks column)	YES	NO	NOT KNOWN	Remarks
15. Commercial development of natural resources (such as minerals, hydrocarbons, forests, water, hunting or fishing grounds) within customary lands under use that would impact the livelihoods or the cultural, ceremonial, spiritual uses that define the identity and community of Indigenous Peoples?		✓		
16. Establishing legal recognition of rights to lands and territories that are traditionally owned or customarily used, occupied or claimed by indigenous peoples ?		✓		
17. Acquisition of lands that are traditionally owned or customarily used, occupied or claimed by indigenous peoples?		✓		

4. Involuntary Resettlement and Indigenous People Impact

After reviewing the answers above, EA/ Safeguard Team confirms that the proposed subsection/ section/ subproject/component (tick as appropriate):

- [X] Has involuntary resettlement (IR) or land acquisition impact, a resettlement plan (or corrective action plan) is required
- [✓] Has No IR impact, due diligence report to be prepared to confirm.
- [X] Has Indigenous People (IP) impact, an indigenous people plan (IPP) (or specific IP action plan) is required
- [✓] Has No IP impact, no IPP/specific action plan is required.

Prepared by:



Signature:

Name: Oum Sith (CS1/PIC)

Position: Social Safeguards Specialist

November, 2021

INVOLUNTARY RESETTLEMENT/ LAND ACQUISITION AND INDIGENOUS PEOPLE SCREENING CHECKLISTS for Rumchek Meanchey Agricultural Cooperative (AC)

1. Information on project/subproject/component:

- Information on project/subproject/component:
- Subproject: AC Storage/warehouse
- Contract package number: Lot 2: CW3a1/CFAVC/MAFF/2021 Tboung Khmum province
- Chheua Khloem village, Rom Chek commune, Memot Krek district, Tboung Khmum
- Technical Description: The Construction of Agricultural Cooperative Storage/Warehouse 1 Unit (200t)

2. Screening Questions for Involuntary Resettlement Impact

Below is the initial screening for involuntary resettlement impacts and due diligence exercise. Both permanent and temporary impacts must be considered and reported in the screening process.

Involuntary Resettlement Impacts	Yes	No	Not known	Remarks
Will the project include any physical construction work?	✓			
Does the proposed activity include upgrading or rehabilitation of existing physical facilities?		✓		
Will it require permanent and/or temporary involuntary land acquisition?		✓		
Will it require donation or negotiated land acquisition?		✓		
Are there any non-titled people who live or earn their livelihood at the site or within the corridor of impact (COI) / Right of Way (ROW)?		✓		
Is the ownership status and current usage of the land known?	✓			The land is currently owned by AC per land title with (LINK)
Will there be loss of housing?		✓		
Will there be loss of agricultural plots?		✓		
Will there be losses of crops, trees, and fixed assets (i.e. fences, pumps, etc.)?		✓		
Will there be loss of businesses or enterprises?		✓		
Will there be loss of incomes and livelihoods?		✓		
Will people lose access to facilities, services, or natural resources?		✓		
Will any social or economic activities be affected by land use-related changes?		✓		
Are any of the affected persons (AP) from indigenous or ethnic minority groups? If yes, please describe the situation		✓		

3. Screening Questions for Indigenous People Impact

KEY CONCERNS (Please provide elaborations on the Remarks column)	YES	NO	NOT KNOWN	Remarks
A. Indigenous Peoples Identification				

KEY CONCERNS (Please provide elaborations on the Remarks column)	YES	NO	NOT KNOWN	Remarks
1. Are there socio-cultural groups present in or use the project area who may be considered as "tribes" (hill tribes, schedules tribes, tribal peoples), "minorities" (ethnic or national minorities), or "indigenous communities" in the project area?		✓		
2. Are there national or local laws or policies as well as anthropological researches/studies that consider these groups present in or using the project area as belonging to "ethnic minorities", scheduled tribes, tribal peoples, national minorities, or cultural communities?		✓		
3. Do such groups self-identify as being part of a distinct social and cultural group?		✓		
4. Do such groups maintain collective attachments to distinct habitats or ancestral territories and/or to the natural resources in these habitats and territories?		✓		
5. Do such groups maintain cultural, economic, social, and political institutions distinct from the dominant society and culture?		✓		
6. Do such groups speak a distinct language or dialect?		✓		
7. Has such groups been historically, socially and economically marginalized, disempowered, excluded, and/or discriminated against?		✓		
8. Are such groups represented as "Indigenous Peoples" or as "ethnic minorities" or "scheduled tribes" or "tribal populations" in any formal decision-making bodies at the national or local levels?		✓		
B. Identification of Potential Impacts				
9. Will the project directly or indirectly benefit or target Indigenous Peoples?		✓		
10. Will the project directly or indirectly affect Indigenous Peoples' traditional socio-cultural and belief practices? (e.g. child-rearing, health, education, arts, and governance)		✓		
11. Will the project affect the livelihood systems of Indigenous Peoples? (e.g., food production system, natural resource management, crafts and trade, employment status)		✓		
12. Will the project be in an area (land or territory) occupied, owned, or used by Indigenous Peoples, and/or claimed as ancestral domain?		✓		
C. Identification of Special Requirements <i>Will the project activities include:</i>				
13. Commercial development of the cultural resources and knowledge of Indigenous Peoples?		✓		
14. Physical displacement from traditional or customary lands?		✓		

KEY CONCERNS (Please provide elaborations on the Remarks column)	YES	NO	NOT KNOWN	Remarks
15. Commercial development of natural resources (such as minerals, hydrocarbons, forests, water, hunting or fishing grounds) within customary lands under use that would impact the livelihoods or the cultural, ceremonial, spiritual uses that define the identity and community of Indigenous Peoples?		✓		
16. Establishing legal recognition of rights to lands and territories that are traditionally owned or customarily used, occupied or claimed by indigenous peoples ?		✓		
17. Acquisition of lands that are traditionally owned or customarily used, occupied or claimed by indigenous peoples?		✓		

4. Involuntary Resettlement and Indigenous People Impact

After reviewing the answers above, EA/ Safeguard Team confirms that the proposed subsection/ section/ subproject/component (tick as appropriate):

- [X] Has involuntary resettlement (IR) or land acquisition impact, a resettlement plan (or corrective action plan) is required
- [✓] Has No IR impact, due diligence report to be prepared to confirm.
- [X] Has Indigenous People (IP) impact, an indigenous people plan (IPP) (or specific IP action plan) is required
- [✓] Has No IP impact, no IPP/specific action plan is required.

Prepared by:



Signature:

Name: Oum Sith (CS1/PIC)

Position: Social Safeguards Specialist

November, 2021

INVOLUNTARY RESETTLEMENT/ LAND ACQUISITION AND INDIGENOUS PEOPLE SCREENING CHECKLISTS for Seda Meanchey Agricultural Cooperative (AC)

1. Information on project/subproject/component:

- Information on project/subproject/component:
- Subproject : AC Storage/warehouse
- Contract package number: Lot 2: CW3a1/CFAVC/MAFF/2021 Tboung Khmum province
- Seda Meanchey village, Seda commune, Dambae district, Tboung Khmum
- Technical Description: The Construction of Agricultural Cooperative Storage/Warehouse 1 Unit (200t)

2. Screening Questions for Involuntary Resettlement Impact

Below is the initial screening for involuntary resettlement impacts and due diligence exercise.

Both permanent and temporary impacts must be considered and reported in the screening process.

Involuntary Resettlement Impacts	Yes	No	Not known	Remarks
Will the project include any physical construction work?	✓			
Does the proposed activity include upgrading or rehabilitation of existing physical facilities?		✓		
Will it require permanent and/or temporary involuntary land acquisition?		✓		
Will it require donation or negotiated land acquisition?		✓		
Are there any non-titled people who live or earn their livelihood at the site or within the corridor of impact (COI) / Right of Way (ROW)?		✓		
Is the ownership status and current usage of the land known?	✓			The land is currently owned by AC per land title with (LINK)
Will there be loss of housing?		✓		
Will there be loss of agricultural plots?		✓		
Will there be losses of crops, trees, and fixed assets (i.e. fences, pumps, etc.)?		✓		
Will there be loss of businesses or enterprises?		✓		
Will there be loss of incomes and livelihoods?		✓		
Will people lose access to facilities, services, or natural resources?		✓		
Will any social or economic activities be affected by land use-related changes?		✓		
Are any of the affected persons (AP) from indigenous or ethnic minority groups? If yes, please describe the situation		✓		

3. Screening Questions for Indigenous People Impact

KEY CONCERNS (Please provide elaborations on the Remarks column)	YES	NO	NOT KNOWN	Remarks
A. Indigenous Peoples Identification				

KEY CONCERNS (Please provide elaborations on the Remarks column)	YES	NO	NOT KNOWN	Remarks
1. Are there socio-cultural groups present in or use the project area who may be considered as "tribes" (hill tribes, schedules tribes, tribal peoples), "minorities" (ethnic or national minorities), or "indigenous communities" in the project area?		✓		
2. Are there national or local laws or policies as well as anthropological researches/studies that consider these groups present in or using the project area as belonging to "ethnic minorities", scheduled tribes, tribal peoples, national minorities, or cultural communities?		✓		
3. Do such groups self-identify as being part of a distinct social and cultural group?		✓		
4. Do such groups maintain collective attachments to distinct habitats or ancestral territories and/or to the natural resources in these habitats and territories?		✓		
5. Do such groups maintain cultural, economic, social, and political institutions distinct from the dominant society and culture?		✓		
6. Do such groups speak a distinct language or dialect?		✓		
7. Has such groups been historically, socially and economically marginalized, disempowered, excluded, and/or discriminated against?		✓		
8. Are such groups represented as "Indigenous Peoples" or as "ethnic minorities" or "scheduled tribes" or "tribal populations" in any formal decision-making bodies at the national or local levels?		✓		
B. Identification of Potential Impacts				
9. Will the project directly or indirectly benefit or target Indigenous Peoples?		✓		
10. Will the project directly or indirectly affect Indigenous Peoples' traditional socio-cultural and belief practices? (e.g. child-rearing, health, education, arts, and governance)		✓		
11. Will the project affect the livelihood systems of Indigenous Peoples? (e.g., food production system, natural resource management, crafts and trade, employment status)		✓		
12. Will the project be in an area (land or territory) occupied, owned, or used by Indigenous Peoples, and/or claimed as ancestral domain?		✓		
C. Identification of Special Requirements <i>Will the project activities include:</i>				
13. Commercial development of the cultural resources and knowledge of Indigenous Peoples?		✓		
14. Physical displacement from traditional or customary lands?		✓		

KEY CONCERNS (Please provide elaborations on the Remarks column)	YES	NO	NOT KNOWN	Remarks
15. Commercial development of natural resources (such as minerals, hydrocarbons, forests, water, hunting or fishing grounds) within customary lands under use that would impact the livelihoods or the cultural, ceremonial, spiritual uses that define the identity and community of Indigenous Peoples?		✓		
16. Establishing legal recognition of rights to lands and territories that are traditionally owned or customarily used, occupied or claimed by indigenous peoples ?		✓		
17. Acquisition of lands that are traditionally owned or customarily used, occupied or claimed by indigenous peoples?		✓		

4. Involuntary Resettlement and Indigenous People Impact

After reviewing the answers above, EA/ Safeguard Team confirms that the proposed subsection/ section/ subproject/component (tick as appropriate):

- [X] Has involuntary resettlement (IR) or land acquisition impact, a resettlement plan (or corrective action plan) is required
- [✓] Has No IR impact, due diligence report to be prepared to confirm.
- [X] Has Indigenous People (IP) impact, an indigenous people plan (IPP) (or specific IP action plan) is required
- [✓] Has No IP impact, no IPP/specific action plan is required.

Prepared by:



Signature:

Name: Oum Sith (CS1/PIC)

Position: Social Safeguards Specialist

November, 2021

Annex 22: PIB on 35 unit of AC Storages

The purpose of this PIB is to provide CFVAC related information to persons and households at the CFVAC subproject sites, who may be physically (relocation, loss of residential land or loss of shelter) or economically (loss of land, assets, access to assets, income sources or means of livelihood) affected by land acquisition and involuntary resettlement.

Project Background - What is CFVAC Project?

The Royal Government of Cambodia has undertaken the Climate-Friendly Agribusiness Value Chain Sector Project (CFAVC), with financial assistance from the Asian Development Bank (ADB). The CFAVC aimed at improving the competitiveness of agricultural value chains in Kampong Cham and Tboung Khmum provinces along the Greater Mekong Sub-region (GMS) southern economic corridor, Kampot and Takeo provinces along the south-coastal economic corridor, see figure 1.



Figure 1: Target project provinces,

The CFAVC will boost the climate resilience of critical agricultural infrastructure and help commercialize rice, maize, cassava, and mango production. It will help increasing crop productivity and diversification; improve the capacity for storage, processing, and quality and safety testing; and promote the use of solar and bioenergy. It will strengthen the technical and

institutional capacity for climate-smart agriculture and create an enabling policy environment for climate-friendly agribusinesses. This will in turn promote long-term environmental sustainability and enhance the profitability for farmers and agribusinesses. The Ministry of Agriculture, Forestry and Fisheries (MAFF) in coordination with Ministry of Water Resources and Meteorology (MOWRAM) and Ministry of Rural Development (MRD) are doing implementation of the Project.

What are the outputs of CFAVC?

CFAVC has three outputs as follows:

Output 1: Critical agribusiness value chain infrastructure improved and made climate-resilient.

Key activities include:

- a. Rehabilitating water management infrastructure (off-farm irrigation systems, on-farm rainwater harvesting ponds, drip irrigation) to climate resilient condition;
- b. Upgrading agricultural cooperative value chain infrastructure (drying, processing and storage facilities);
- c. Improving connectivity to cooperatives and markets through climate resilient farm road networks;
- d. Strengthening the infrastructure for agricultural quality and safety testing at the National Agricultural Laboratory; and
- e. Promoting renewable energy (biogas and use of solar energy in target cooperative areas) for value chain improvement.

Output 2: Climate-smart agriculture and agribusiness promoted. Key activities include:

- a. Deploying climate resilient varieties;
- b. Strengthening the capacity for climate friendly production practices and technologies; and
- c. Promoting farm mechanization and extension.

Output 3: Enabling environment for climate-friendly agribusiness enhanced. Key activities include:

- a. Formulating climate-friendly agribusiness policies and standards;
- b. Promoting green finance and risk-sharing mechanisms; and
- c. Supporting climate risk management through information and communication technologies.

For what Subproject is this PIB prepared for?

Also stated in the selection criteria, the ACs should have at least 1,000 m2 land available or planning to buy similar area;

Do I have right to complain about disagreements, other related issues, if yes how?

Yes, you have right to lodge your complaint to Grievance Redress Committee (GRC) if you are unclear or unhappy with any subproject selection criteria activities.

Who do I contact in case I need clarifications or have a problem/complaint?

Commune Grievance Redress focal points was already established and announced on the information board at each commune office with available copies of complaint forms with methodology and contacts. More details information could be referred to the below contacts and table 8.

Mr. Tour Vannark: MAFF/PMU Social Safeguards Staff: 011 951 933

This PIB is prepared for the MAFF AC Storage/warehouse subprojects.

The project supports for the new construction of 35 AC Storage/warehouses in the four target provinces, figure 2 and 3 present the design drawings of the AC Storage/warehouse, and table 1 shows the design dimension of the storage/warehouses.

No.	Warehouse size	Length, m	Width, m	Land area required, m2	Height, m
1	50 t	17.5	17.4	304.5	9.856
2	100 t	17.5	21.9	383.25	9.856
3	200 t	22	28.9	635.8	12.904

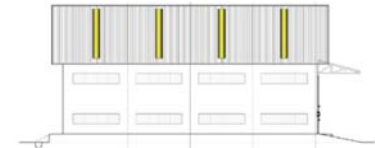


Figure 2: Warehouse design side view

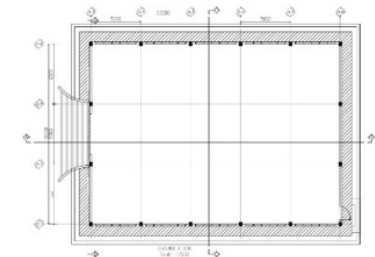


Figure 3: Warehouse design top view