



Kingdom of Cambodia



Ministry of Agriculture, Forestry and Fisheries



GREEN CLIMATE FUND

DUE DILIGENCE REPORT (DDR) FOR AGRICULTURAL COOPERATIVE STORAGE/WAREHOUSES 35 UNITS (MAFF DDR-3)

Contract Number: CW3b1



ADB LOAN NO. 3661-CAM (COL)/8346-CAM (EF)

GRANT NO. 0579-CAM (EF)

CS1 - 001 SER: Project Implementations Consulting

Project No.: 48409-002

November 2022



AESA

Agriconsulting Europe S.A.

in JV with SBK Research and Development

Due Diligence Report

December 2022

CAMBODIA: CLIMATE-FRIENDLY AGRIBUSINESS VALUE CHAINS SECTOR PROJECT

Subproject Name	Provinces	Others	# of Subproject
<i>Agricultural Cooperatives Storage/Warehouses (35 Units)</i>	<ul style="list-style-type: none">• Takeo (13)• Tboung Khmum (10)• Kampong Cham (4) and• Kampot (8)	4 provinces	35
		Total	35



in JV with SBK Research and Development

ABBREVIATIONS

ADB	Asian Development Bank
AH	Affected household
AHHs	Affected Household Heads
AHs	Affected Households
APs	Affected Persons
CAO	Cadastral Administration Office
CFAVC	Climate-Friendly Agribusiness Value Chains Sector Project
COI	corridor of impact
CPMU	Central Project Management Unit
CS	Consulting Service
CS1	Consultant Service (PIC)
CS5	Consultant Service (FSDD)
CSA	Climate Smart Agriculture
DDR	Due Diligence Report
DED	Detail Engineering Design
DIMDM	Department of Internal Monitoring and Debt Management
DMS	Detailed Measurement Survey
DTL	Deputy Team Leader
EA	Executing Agency
EMO	External Monitoring Organization
FS	Feasibility Study
FWUC	Farmers Water Users Committee
GDR	General Department of Resettlement
GMS	Greater Mekong Sub-region
GRM	Grievance Redress Mechanism
HH	Household
HHs	Household Heads
IA	Implementing Agency
ICT	Information and Communication Technology
IOL	Inventory of losses
IRC	Inter-ministerial Resettlement Committee
IRC-WG	Inter-ministerial Resettlement Committee Working Group
IRP	Income Restoration Program
LAR	Land Acquisition and Involuntary Resettlement
LARF	land acquisition and resettlement framework
LARP	land acquisition and resettlement plan
LIG	Livelihood Improvement Group
LURC	Land Use Right Certificate
m	Meter
m ²	Square Meter
MC	Main Canal
MD	Main Drain
MEF	Ministry of Economy and Finance
MLMUPC	Ministry of Land Management, Urban Planning and Construction
MOP	Ministry of Planning
MOWRAM	Ministry of Water Resources and Meteorology

MOWRAM-RU	Ministry of Water Resources and Meteorology Resettlement Unit
NR	National Road
PDOWRAM	Provincial Department of Water Resources and Meteorology
PGRC	Provincial Grievance Redress Committee
PGRSC	Provincial Grievance Redress Sub Committee
PIB	Project Information Brochure
PIC	Project implementation consultants
PIU	Project Implementation Unit
PMU	Project Management Unit
PRSC	Provincial Resettlement Sub-Committee
PRSC-WG	Provincial Resettlement Sub-committee- Working Group
RCS	Replacement Cost Survey
RGC	Royal Government of Cambodia
ROW	Right of Way
RP	Resettlement Plan
SC	Secondary Canal
SCs	Secondary Canals
SES	Socio-economic Survey
SEO	Social and Environmental Officer
SOP	Standard Operational Procedure
SPAH	Sub-project Affected Household
SPS	Safeguard Policy Statement
TCs	Tertiary Canals
US\$	United States Dollar
WG	Working Group

NOTE

This Due Diligence Report (DDR) is a document of the borrower. The views expressed herein do not necessarily represent those of ADB's Board of Directors, Management, or staff, and may be preliminary in nature. Your attention is directed to the "terms of use" section on ADB's website.

In preparing any country program or strategy, financing any project, or by making any designation of or reference to a particular territory or geographic area in this document, the Asian Development Bank does not intend to make any judgments as to the legal or other status of any territory or area.

Table of contents

EXECUTIVE SUMMARY.....	1
I Project Description.....	3
I.1. Project Background.....	3
I.2. Impacts and Outcomes.....	4
I.3. Subprojects Covered Under this DDR.....	6
I.4. AC Land Holdings and its Tenure Status.....	14
II SCOPE OF LAND ACQUISITION AND INVOLUNTARY RESETTLEMENT, INDIGENOUS PEOPLES IMPACTS.....	15
III DUE DILIGENCE.....	16
III.1. Background and Methodology.....	16
III.2. Finding of Due Diligence.....	16
IV INFORMATION DISCLOSURE, CONSULTATION AND PARTICIPATION.....	19
IV.1. Information Disclosure Activities Accomplished.....	19
IV.2. Subprojects Disclosure and Consultation.....	24
V INSTITUTIONAL ARRANGEMENTS.....	25
V.1. Overall Arrangement.....	25
V.2. Cadastral Administration Office.....	25
V.3. Linkage to the Award of Civil Works Contract with DDR.....	25
VI MONITORING AND REPORTING.....	26
VI.1. Project Management and Implementation Support Consultants.....	26
VI.2. External Monitoring Agency or Third Party.....	26
VI.3. Pre-Construction Impacts and Mitigation.....	26
VII Conclusion and Recommendations.....	27

FIGURE

Figure 1: AC Land Location plan for Dar-Memot Pepper Agricultural Cooperative.....	29
Figure 2: AC Hard Land title for Romdoul Dontey Agricultural Cooperative	50
Figure 3: AC land location layout plan for Baitong Korksrok Agricultural Cooperative.....	56
Figure 4: AC land location layout plan for Samaky Meanchey Agricultural Cooperative	60
Figure 5: Hard land title where the plot of land bought by the AC for Samaky Meanchey Agricultural Cooperative	62
Figure 6: Owner Hard land title for Seda Meanchey Agricultural Cooperatives	72
Figure 7: Land owner hard land title for Akpfiwat Kaksekor-Agricultural Cooperative	77
Figure 8: Prey Rumdeng village public hard land title for Sammky Baray Andongang Agricultural Cooperative	85
Figure 9: Village public Land holding certificate	99
Figure 10: AC Land holding certificate	103
Figure 11: Hard land title certificate.....	111
Figure 12: Hard land title certificate.....	120
Figure 13: Owner hard land title document	138
Figure 14: Hard land title document	143
Figure 15: AC Land holding certificate	155
Figure 16: Confirmation on AC land from local authority.....	163

TABLE

Table 1: Different Sizes of AC Storage/Warehouse supports	5
Table 2: Annual Agricultural Cooperative Project Planning Supports for ACs	5
Table 3: List of AC Storage/warehouse Subprojects planned in 2022	6
Table 4: AC Storage/Warehouse Support and their Locations*	9
Table 5: Dates Subproject screening assessments Conducted	16
Table 6: Public Consultation with representatives of all 35 AC locations	20
Table 7: List of AC Contacts for land ownership clarifications	192
Table 8: Grievance Registry	194
Table 9: Type of Grievance redress	229

List of Letters

Letter 1: AC land transaction agreement for Dar-Memot Pepper Agricultural Cooperative	30
Letter 2: AC Land representation agreement for Dar-Memot Pepper Agricultural Cooperative .	31
Letter 3: AC Local authority land confirmation letter for Dar-Memot Pepper Agricultural Cooperative	32
Letter 4: Land donation letter from the community for Porpel Meanchey Agricultural Cooperative and confirmation slip issued by district cadastral office.....	33
Letter 5: AC request letter for public land for Porpel Meanchey Agricultural Cooperative	34
Letter 6: Land donation agreement by local authority for Porpel Meanchey Agricultural Cooperative	35
Letter 7: AC Land representative agreement for Porpel Meanchey Agricultural Cooperative....	36
Letter 8: AC Land transaction agreement for Arkpirak Ponhea Krek Dambae Agricultural Cooperative	38
Letter 9: AC land transferring right for Arkpirak Ponhea Krek Dambae Agricultural Cooperative	39
Letter 10: Confirmation on AC land by Local Authority for Arkpirak Ponhea Krek Dambae Agricultural Cooperative	40
Letter 11: Requesting using village public land for Chey Nikum Meanchey Agricultural Cooperative	43
Letter 12: AC land representative agreement for Chey Nikum Meanchey Agricultural Cooperative	44
Letter 13: Confirmation on AC land from local Authority for Chey Nikum Meanchey Agricultural Cooperative	45
Letter 14: Hard land title records for Chey Nikum Meanchey Agricultural Cooperative	46
Letter 15: Land transaction agreement for Romdoul Dontey Agricultural Cooperative	48
Letter 16: AC Land transferring and occupancy agreement for Romdoul Dontey Agricultural Cooperative	49
Letter 17: AC Request letter for commune land for Lngieng Meanchey Agricultural Cooperative	53
Letter 18: Request for Land for Lngieng Meanchey Agricultural Cooperative.....	54
Letter 19: AC land transaction agreement for Baitong Korksrok Agricultural Cooperative.....	57
Letter 20: Land occupancy application to Local Authority for Baitong Korksrok Agricultural Cooperative	58
Letter 21: AC land representative agreement for Baitong Korksrok Agricultural Cooperative ...	59
Letter 22: AC land transaction agreement for Samaky Meanchey Agricultural Cooperative	61
Letter 23: Land occupancy transfer agreement for Samaky Meanchey Agricultural Cooperative	64
Letter 24: Land donation agreement from local authority to the AC for Romchek Meanchey Agriculture Cooperative.....	66
Letter 25: Local Authority Land donation agreement for Romchek Meanchey Agriculture Cooperative	67
Letter 26: AC Letter Request for Public Land for Romchek Meanchey Agriculture Cooperative	68
Letter 27: Agreement letter using public land for Romchek Meanchey Agriculture Cooperative	69
Letter 28: AC land transaction agreement for Seda Meanchey Agricultural Cooperatives	71
Letter 29: Confirmation letter from local authority on AC land for Seda Meanchey Agricultural Cooperatives	73
Letter 30: AC Land representative agreement for Seda Meanchey Agricultural Cooperatives..	74
Letter 31: AC Land Transaction Agreement for Akphiwat Kaksekor-Agricultural Cooperative ..	76

Letter 32: AC land transfer transaction agreement for Akphiwat Kaksekor-Agricultural Cooperative	78
Letter 33: Commune chief confirmation letter for Akphiwat Kaksekor-Agricultural Cooperative	79
Letter 34: AC land transfer transaction agreement for Chealea Akphivat Agricultural Cooperative	81
Letter 35: AC request letter for the village public land for Sammky Baray Andongang Agricultural Cooperative	83
Letter 36: AC Request using public land Letter for Sammky Baray Andongang Agricultural Cooperative	84
Letter 37: Donation of commune land to the AC for Sammky Baray Andongang Agricultural Cooperative	87
Letter 38: Confirmation letter from the commune authority on the donated land for Sammky Baray Andongang Agricultural Cooperative	88
Letter 39: AC Letter request using public land for Sammky Mohaknhoung Agricultral Cooperative	90
Letter 40: Land donation agreement for Sammky Mohaknhoung Agricultural Cooperative	91
Letter 41: Donation Land for Sammky Mohaknhoung Agricultural Cooperative	92
Letter 42: AC Letter request using public land	95
Letter 43: Local authority land donation agreement	96
Letter 44: AC land occupancy confirmation letter using public land	97
Letter 45: List of public land donation*	98
Letter 46: AC land representative agreement	100
Letter 47: AC land transaction agreement.....	102
Letter 48: AC land representation agreement	104
Letter 49: AC land transaction agreement.....	105
Letter 50: Hard land title tag	106
Letter 51: AC land representation agreement	107
Letter 52: AC land transfer transaction agreement	108
Letter 53: Land representation agreement	109
Letter 54: AC land ownership confirmation by local authority	110
Letter 55: AC land transaction agreement.....	112
Letter 56: Land occupancy right transfer	113
Letter 57: AC land representation agreement	114
Letter 58: Confirmation letter on AC representation from local authority	115
Letter 59: AC land transaction agreement.....	117
Letter 60: Land right transfer	118
Letter 61: Land occupancy right transfer.....	119
Letter 62: Confirmation letter on AC land from local authority.....	122
Letter 63: AC land transaction agreement.....	123
Letter 64: Land occupancy right	124
Letter 65: AC land representation agreement	126
Letter 66: AC request using public land	127
Letter 67: Commune Land Donation Letter	128
Letter 68: Land Donation Agreement	129
Letter 69: AC land representation agreement	130
Letter 70: Confirmation on AC land from local authority.....	131
Letter 71: Confirmation letter on AC land	132

Letter 72: AC land transaction agreement.....	133
Letter 73: AC Hard land title registration slip.....	134
Letter 74: AC land representation agreement	134
Letter 75: Confirmation on AC land from local authority.....	135
Letter 76: AC Land transaction agreement	137
Letter 77: AC land representation agreement	139
Letter 78: Land occupancy right transfer.....	140
Letter 79: Confirmation on AC land from local authority.....	141
Letter 80: AC Land transaction agreement	142
Letter 81: AC land transaction agreement.....	144
Letter 82: AC land representation agreement	145
Letter 83: Land holding transfer right	147
Letter 84: Meeting minute for the selection of AC representation	147
Letter 85: AC public land request letter	149
Letter 86: Land donation agreement	150
Letter 87: Local authority land donation agreement.....	150
Letter 88: Meeting minute on land donation agreement.....	151
Letter 89: AC land transaction agreement.....	152
Letter 90: AC land representation agreement	153
Letter 91: Local authority confirmation letter on AC Land.....	154
Letter 92: AC land transaction agreement.....	156
Letter 93: Confirmation on AC land from local authority.....	157
Letter 94: AC Land Transaction Agreement.....	158
Letter 95: Land occupancy transfer right agreement.....	159
Letter 96: Hard land title registration	159
Letter 97: Confirmation letter on AC land by the local authorities	160
Letter 98: AC land transaction agreement – first plot	162
Letter 99: AC land transaction agreement – second plot	163
Letter 100: AC Public land request letter.....	164
Letter 101: Local authority public land donation agreement.....	165
Letter 102: AC land occupancy transfer right agreement.....	166
Letter 103: AC land transaction agreement.....	168
Letter 104: Declaration letter from land Owners.....	169
Letter 105: Local authority confirmation letter on AC land	170
Letter 106: Commune Chief Confirmation letter on AC Land.....	171
Letter 107: AC land transaction agreement.....	174
Letter 108: Confirmation letter land history	175
Letter 109: AC Land transaction agreement	179
Letter 110: Land occupancy transferring right agreement from local authorities	180
Letter 111: Confirmation letter from local authority chiefs	181
Letter 112: Local authority confirmation letter on AC land	182
Letter 113: Raksmei Samaky Amatak AC (Local GRM Focal Points) issued on 05 Jun, 2021	196
Letter 114: Samaky Chamroeun Chey Prey Yoa AC (Local GRM Focal Points) issued on 23 Dec, 2021	197
Letter 115: Banteay Meas Sopheap Mongkol AC (Local GRM Focal Points) issued on 10 Jun, 2021	198

Letter 116: Svay Phem Chamroeun Phal AC (Local GRM Focal Points) issued on 10 Jun, 2021	198
Letter 117: Ponleu Kaksekor Srok Chhuk AC (Local GRM Focal Points) issued on 10 Jun, 2021	199
Letter 118: Kporprun Kamnitthmey AC (Local GRM Focal Points) issued on 11 Jun, 2021	199
Letter 119: Rorbroum Samaky Rong Roeung AC (Local GRM Focal Points) issued on 11 Jun, 2021	200
Letter 120: Kasekor Samaki Rong Rouerng AC (Local GRM Focal Points) issued on 10 Jun, 2021	200
Letter 121: Tuek Kraham Akphiwat Rik Chamroeun AC (Local GRM Focal Points) issued on 10 Jun, 2021	201
Letter 122: Trapeang SraNge AC (Local GRM Focal Points) issued on 10 Jun, 2021	201
Letter 123: Samaki Trapeang Chork AC (Local GRM Focal Points) issued on 10 Jun, 2021 ..	202
Letter 124: Baksey Rikreay AC (Local GRM Focal Points) issued on 10 Jun, 2021	203
Letter 125: Choeung Kuon Chok Chey AC (Local GRM Focal Points) issued on 09 Jun, 2021	203
Letter 126: Svayrun Amatak AC (Local GRM Focal Points) issued on 14 Jun, 2021	204
Letter 127: Ponleu Kasekor (Local GRM Focal Points) issued on 17 Jun, 2021	204
Letter 128: Phumbey Samaky AC (Local GRM Focal Points) issued on 14 Jun, 2021	205
Letter 129: Ponleu Beng Krapom Chhouk (Local GRM Focal Points) issued on 11 Jun, 2021 ..	205
Letter 130: Champa Preyphdao (Local GRM Focal Points) issued on 10 Jun, 2021	206
Letter 131: Phumbey Meanchey (Local GRM Focal Points) issued on 11 Jun, 2021	206
Letter 132: Morodak Rongreung (Local GRM Focal Points) issued on 10 Jun, 2021	207
Letter 133: Lompong Samaky (Local GRM Focal Points) issued on 09 Jun, 2021	208
Letter 134: Sensok Tekthla (Local GRM Focal Points) issued on 05 Jun, 2021	208
Letter 135: Dar-Memot Pepper AC (Local GRM Focal Points)	209
Letter 136: Porpel Meanchey AC (Local GRM Focal Points) issued on 10 Jun, 2021	209
Letter 137: Arkiprak Ponhea Krek Dambae AC (Local GRM Focal Points) issued on 10 Jun, 2021	210
Letter 138: Chey Nikum Meanchey AC (Local GRM Focal Points) issued on 11 Jun, 2021	210
Letter 139: Romdoul Dontey AC (Local GRM Focal Points) issued on 24 Jun, 2021	211
Letter 140: Lngieng Meanchey – AC (Local GRM Focal Points) issued on 19 Jun, 2021	211
Letter 141: Baitong Korksrok (Local GRM Focal Points) issued on 19 Jun, 2021	212
Letter 142: Samaky Meanchey (Local GRM Focal Points) issued on 11 Jun, 2021	212
Letter 143: Romchek Meanchey (Local GRM Focal Points) issued on 16 Aug, 2021	213
Letter 144: Seda Meanchey (Local GRM Focal Points) issued on 06 Aug, 2021	213
Letter 145: Akphiwat Kaksekor AC (Local GRM Focal Points)	214
Letter 146: Chealea Akphivat- AC (Local GRM Focal Points) issued on 02 Aug, 2021	214
Letter 147: Sammky Baray Andongang AC (Local GRM Focal Points) issued on 29 Jun, 2021	215
Letter 148: Sammky Mohaknhoung AC (Local GRM Focal Points) issued on 29 Jul, 2021 ..	215

ANNEXES

Annex 1.	Agricultural Cooperative Land Holding Documents.....	29
Annex 2.	Design Drawings of the AC Storage/Warehouses	183
Annex 3.	Location Maps of the Proposed AC Storage/Warehouse Sub-projects	187
Annex 4.	Public Information Brochure (PIB).....	191
Annex 5.	Grievance Redress Committee (GRM)	194
A.	Grievance Redress Mechanism	194
B.	Grievance Redress Mechanism (GRM) for people affected by the CFAVC subproject development.....	216
C.	Grievance Redress Mechanism for People affected by the CFAVC.....	217
D.	ADB SAMPLE COMPLAINT LETTER.....	218
E.	Asian Development Bank (ADB), Accountability Mechanism, Complaint Form.....	220
F.	COMPLAINT RECEIPT CONFIRMATION NOTICE (TEMPLATE).....	223
G.	GRIEVANCE REGISTRATION LOGBOOK	224
H.	PROTOCOL FORM FOR THE GRG MEETING (TEMPLATE)	225
I.	SNAG LIST EXAMPLE	226
J.	Conclusion	229
Annex 6.	GRM Establishment for National Level Focal Points.....	231
Annex 7.	LARP SCREENING CHECKLISTS for all 35 subprojects.....	233

Appendix

Appendix 1:	The Revisit to each AC to get more details on each AC that is contained with standing crops and other structures and detailed clarification from current situation..	338
Appendix 2:	Kampot “8 Units of AC storages” owned by 8 ACs	339
Appendix 3:	Takeo “13 Units of AC Storages” owned by 13 ACs	340
Appendix 4:	Kampong Cham “4 Units of AC Storage” owned by 4 ACs	345
Appendix 5:	Tboung Khmum “10 Units of AC Storages”	346

EXECUTIVE SUMMARY

1. The Government of Cambodia has undertaken the Climate-Friendly Agribusiness Value Chains Sector Project (CFAVC) (the Project) with financing from the Asian Development Bank (ADB). The Project focuses on improving the competitiveness of the country's agricultural value chain covering four provinces of Cambodia that comprise Kampong Cham, Tboung Khmum, Takeo and Kampot. The outcome of the Project is productive, and resource efficient agribusiness value chains developed in the project areas. The project's impact is enhanced productivity, climate resilience, quality and safety, value addition and rural household incomes. The Ministry of Agriculture, Forestry and Fisheries (MAFF), in coordination with Ministry of Water Resources and Meteorology (MOWRAM) and Ministry of Rural Development (MRD) of the Government are implementing the Project.

2. The project is set to support 80 agricultural cooperatives with integrated adaptation measures in post-harvest infrastructure investments. It aims at strengthening the agricultural cooperative value chain infrastructure. Currently the drying, storage, and processing facilities at agricultural cooperatives are rudimentary and are highly vulnerable to impacts of climate change. Nowadays, the drying process is undertaken on the ground, over tarpaulin., This could lead to mixtures of gravel and dirt in the sample, which could be problematic for the traders and processors. Controlling moisture content for agricultural product is important, e.g. for cassava chips, moisture content should be kept less than 14%. Moisture content higher than this will lead to black spot and molds, as well as a reduction in the starch percentage.

3. This Due Diligence Report (DDR) is prepared covering MAFF subproject type for the Agricultural Cooperative Storages/Warehouses (AC) located in 4 project provinces with total numbers of 35 units, distributed as follows: 10 in Tbong Khmum province, 4 in Kampong Cham province, 8 in Kampot province and 13 Takeo province.

4. All the 35 subprojects will be constructed on AC land owned by agricultural cooperatives while some of them shareholding from their members. Anyhow some of all 35 proposed AC storages are contained with standing crops and other structures but will not cause any impact because the proposed storage will be constructed on the remaining land while standing crops and other structures are located on other sites. The Appendix 1 to Appendix 5 is provided with details information addressing the existing crops and other structures on some of ACs locations. And that information confirmed no livelihood impacts to any crop/structure owners.

5. These 35 units of AC Storages/Warehouses will be constructed within the land compound of the ACs in the four provinces. However, based on engineering design, land area requirements for different sizes of Storages/Warehouse are ranging from (17.8m x 17.9m) 318.62 m², 17.9m x 23.45m (419.76 m²) and 22.4m x 29.3m (656.32 m²) for storage capacity of 50 tones, 100 tones and 200 tones warehouse respectively. In addition, the actual land areas of the ACs in the four provinces are ranging from minimum 700 m² to maximum 8187.5 m², which is more than the required design dimension of the warehouses so each proposed AC land availability is complied with the DED requirement. The CS1 social safeguards specialist has confirmed several times to the GDR and IRC during the meeting at the MEF that the MAFF AC subprojects are classified as category C for IR and IP. All 35 locations selected for AC constructions were fully assessed and complied with process and procedures as per approved LARF using the final DED approved by each type of AC design and requirement respectively.

6. However, as per information provided in Table 4 of this DDR, written confirmation from the commune authorities/pagoda communities is required and essential to reconfirm if there are no third-party land users (for 15 AC locations that the land was donated from commune authorities and pagoda's committee and ACs confirming with standing crops) will be affected due to the donation activities. Therefore, if there is an impact, the PMU will provide specific actions which

were done or to be done to them to ensure their livelihood are not affected. PIU and PMU with support from safeguards specialist will strictly monitor those locations before and during the construction activities and reporting on any unexpected impact/complaint that may occurs and incorporate those data into Social Safeguard Monitoring Report (SSMR)

7. Due Diligence Report (DDR) had been prepared in conformity with the principle of the project LARF to confirm on IR or IP impact. As results, all 35 subprojects have been assessed and categorized to IR and IP category C. Since all 35 ACs share the same characteristics and having no IR/IP impact, it was agreed to combine one single DDR covering for all 35 ACs/subprojects.

8. Some proposed locations for AC storage construction are remaining with some standing crops and other structures, the details related to those agricultural cooperatives (ACs) are addressed in the Appendix files of this report to reconfirm its current conditions. This resettlement DDR has been prepared based on consultation with local authorities and relevant authorities such as representatives of the project management unit (PMU) from MAFF, representatives from Provincial Project Implementation Unit (PPIU) of PDAFF and the consultant teams of CS1 and CS2.

9. Once the report is getting cleared from the MAFF/PMU and the ADB, it will be posted in the ADB and MAFF's websites for ease of public access.

I PROJECT DESCRIPTION

I.1. Project Background

10. The Climate-Friendly Agribusiness Value Chains Sector Project (CFAVC) will support the implementation of the government's Agriculture Sector Strategic Development Plan, 2014–2018 and the Industrial Development Policy, 2015–2025 aimed at improving the competitiveness of agricultural value chains in Kampong Cham and Tboung Khmum provinces along the GMS southern economic corridor, and Kampot and Takeo provinces along the south-coastal economic corridor. The CFAVC project has 3 outputs as following:

11. **Output 1: Critical agribusiness value chain infrastructure improved and made climate resilient.** It involves rehabilitation and modernization of rural infrastructure to increase production and resource efficiency, reduce postharvest losses, and enhance quality and value chain links while reducing green-house gas emissions and increasing climate resilience. The activities under these outputs are described as followings:

- i. Rehabilitation water management infrastructures (off-farm irrigation systems, on-farm rainwater harvesting ponds, drip irrigation) to climate resilient condition;*
- ii. Upgrading agricultural cooperative value chain infrastructure (drying, processing and storage facilities);*
- iii. Improving connectivity to cooperatives and markets through climate resilient farm road networks;*
- iv. Strengthening the infrastructure for agricultural quality and safety testing at the National Agricultural Laboratory; and*
- v. Promoting renewable energy (biodigesters and use of solar energy in target cooperative areas) for value chain improvement.*

12. **Output 2: Climate-smart agriculture and agribusiness promoted.** The project will support the Cambodian Agricultural Research and Development Institute to produce, multiply, and distribute climate-resilient varieties of rice and maize and to improve weaning and acclimatization of mango and cassava; and the activities under this output are as following:

- i. Deploying climate resilient varieties;*
- ii. Strengthening the capacity for climate friendly production practices and technologies; and*
- iii. Promoting farm mechanization and extension.*

13. **Output 3: Enabling environment for climate-friendly agribusiness enhanced.** The project will support the MAFF and the Ministry of Commerce in creating a favorable policy environment for agribusiness to mobilize the private sector participation through public-private partnerships (PPPs) and contract farming. The activities under these outputs are as followings:

- i. Formulating climate-friendly agribusiness policies and standards;*
- ii. Promoting green finance and risk-sharing mechanisms; and*
- iii. Supporting climate risk management through information and communication technologies.*

14. For the storage facilities, AC having their own lands and the subproject selection criteria preclude any involuntary land acquisition for this type of subproject, and according to Subproject Selection and Safeguard Classification.

15. The project management role and responsibility for the support to the Agricultural Cooperative storage units is done through the Provincial Project Implementation Units (PPIUs) in the four provinces, which will coordinate to assist the project training advisers in the development of suitable capacity building programs related to rice, maize, cassava and mango post-harvest

management and storage and agribusiness development. The PDAFF will organize and arrange open days to the cooperatives to demonstrate the work undertaken, it will have an oversight on the technical and infrastructure aspects of the storages, provincial agricultural development centers, and provincial engineering workshops constructions; and it will seek guidance from the Department of Agricultural Cooperative Promotion on developing accountancy procedures in line with the Law on Agricultural Cooperatives.

16. Different kinds of subprojects are supported by the CFAVC under the three ministries including MAFF, MOWRAM, MRD, and among those are as following:

- i. Rehabilitation, modernization and made climate resilient of 27 irrigation systems targeting command area of 15,000 ha;*
- ii. Commissioning of 800 on-farm rainwater harvesting ponds;*
- iii. Establishment of 15 drip irrigation demonstration units;*
- iv. Installation of at least 12,000 bio-digesters and 6,000 compost huts in target agricultural cooperative areas;*
- v. Provision of support to 80 agricultural cooperatives with integrated adaptation measures in post-harvest infrastructure investments;*
- vi. Upgrading of Crop Product Quality and Safety Testing infrastructure in National Agricultural Laboratory;*
- vii. Upgrading to climate standards for at least 250 km farm road networks to improve connectivity of farms to cooperatives and markets;*
- viii. New construction of three Provincial Agricultural Development Centers (PADCs) and one rehabilitation;*
- ix. New construction of four provincial engineering workshops made fully operational to provide agribusiness services and strengthen farmer value chain linkages.*

I.2. Impacts and Outcomes

17. The Project is aligned with the impact on improvement of agricultural competitiveness and the impact is reflected in enhancement of productivity, climate resilience, quality and safety, value addition and rural household incomes. The Project will have the following outcomes: productive and resource efficient agribusiness value chains developed in the Project areas.

18. The anticipated positive impacts from upgrading agricultural cooperative value chain infrastructure will be: a) Improved household incomes, b) Improved availability of post-harvest, infrastructure, c) Reduced post-harvest losses, d) Improved knowledge of Good Agricultural Practices.

19. The project is supporting 80 agricultural cooperatives with integrated adaptation measures in post-harvest infrastructure investments. It aims at strengthening the agricultural cooperative value chain infrastructure. Currently, the drying, storage, and processing facilities at agricultural cooperatives are rudimentary and are highly vulnerable to impacts of climate change. The drying process is undertaken on the ground, over tarpaulin. For instance, in case of cassava chips, a stable product is attained when the moisture content is below 14%, as anything higher leads to be black spot and molds, as well as a reduction in the starch percentage. In terms of cleanliness, gravel, and dirt in the sample can be problematic for the traders and processors. If not processed within 4 days, the roots of fresh cassava will deteriorate. Humidity and high temperatures in storage negatively impacts the quality of the product, and can also encourage the appearance of insects, pests and diseases. In addition to poor post-harvest management, infrequent, and unexpected rainfall increases the exposure of harvested crops to humidity, leading to the development of aflatoxins, and resulting in food safety threats to the whole food chain. Table 1 presents the different sizes.

Table 1: Different Sizes of AC Storage/Warehouse supports

No.	Ware house size	Length, m	Width, m	Land area required, m2	Height, m
1	50 one storage for rice seed	17.9	17.8	318.62	9.856
2	100 tone storage for grains	23.45	17.9	419.755	9.856
3	200 tone storage for cassava	29.3	22.4	656.32	12.904

20. According to the project Land Acquisition and Resettlement Framework, potential impacts on land, could be a result of implementation activities mainly under Output 1 such as rehabilitating and modernizing critical infrastructure including farm roads, water storage and small scale irrigation systems, as well as crop drying, storage, milling and packaging facilities.

21. Supporting agricultural cooperative value chain infrastructure which is one of the project activities under Output 1, includes connectivity/access to markets and road networks, so that at least 80 cooperative enterprises can integrate adaptation measures in post-harvest infrastructure investments in the value chains. The project will support 50, 100 or 200¹ tons cleaning, drying and storage units in selected agricultural cooperatives. Table 2 presents the annual agricultural cooperative project planning support for ACs. The size of the stores will depend on the crop commodity or the trade that the cooperative deals in; seed grain and grain for processing or cassava chips. The objective of such support are to: (i) reduce post-harvest losses; (ii) improve the grain or cassava chip sample and its moisture content particularly during the rainy season; (iii) ensure a better price by providing delivery flexibility to processors within the value chain; (iv) introduce bio mass driers and with photo voltaic energy used within the stores for ventilation, lighting and powering management systems; and (v) encourage processors and buyers to form closer linkages with such cooperatives as it will stabilize supply and demand and therefore pricing issues relating to the availability and oversupply of the product, as well as offer continuity of supply. The project proposes the improvement of rural roads and tracks within communes which will focus on linking some of the proposed 80 cooperative storage and drying units to be supported by MAFF, in two ways: (i) linking farm units and the production zones to the storage units; and (ii) connectivity of the stores to all-weather and/or climate resilient roads, the latter being more durable structures to tolerate heavy transport and delivery trucks.

Table 2: Annual Agricultural Cooperative Project Planning Supports for ACs

No.	Descriptions	Total numbers	Batch I	Batch II	Batch III
1	200 tones	12	3	5	4
2	100 tones	44	12	20	12
3	50 tones	24	5	10	9
TOTAL		80	20	35	25

22. Storage units will be climate-proofed by considering current climate variability and projected climate change extremes and associated pests and diseases. The measures will include providing for improved aeration, drainage and runoff management, humidity control, pest control, and waste management. In addition, solar power will be introduced within the stores for ventilation and drying, lighting and powering management systems. Energy efficiency measures will be implemented in the infrastructure for drying, processing and storage to reduce carbon emissions from fuel wood currently used to operate these facilities. According to the selection

¹ The size for each AC support Storage/warehouse is presented in table 1.

criteria for the AC storage/warehouse, it should have at least 1,000 m² land available or planning to buy similar area;

23. The building of storage facilities will be implemented in communities having agricultural production cooperatives and on land already acquired by the cooperatives, no new land will be acquired for these purposes.

I.3. Subprojects Covered Under this DDR

24. Under this DDR, the Project will support for the construction of 35 units of AC Storages/Warehouses in 4 provinces of Tbong Khmum, Kampong Cham, Takeo, and Kampot. List of different sizes of warehouses proposed within the four target provinces is given in Table 3.

Table 3: List of AC Storage/warehouse Subprojects planned in 2022

No.	Provinces	Districts	Communes	Villages	AC Names	Warehouse size, ton
1	Kampot	Chhum Kiri	Sre Knung	Prey Yoa	Samaky Chamroeun Chey Prey Yoa Agricultural Cooperative	50
2		Chhum Kiri	Chreas	Chreas	Raksmei Samaky Amatak Agricultural Cooperative	50
3		Banteay Meas	Tuk Meas Khang Lech	Prey Krala Khang Lech	Banteay Meas Sopheak Mongkol Agricultural Cooperative	100
4		Banteay Meas	Wat Angk Khang Chheaung	Svay Phem	Svay Phem Chamroeun Phal Agricultural Cooperative	50
5		Chhouk	Sat Porng	Sat Porng	Ponleur Kaksekro Srok Chhuk Agricultural Cooperative	100
6		Chhum Kiri	Sre Cheng	Kporprun	Kporprun Kamnitthmey Agricultural Cooperative	100
7		Tuek Chhou	Thmei	Thmei	Rorbroum Samaky Rong Roeung Agricultural Cooperative	100
8		Tuek Chhou	Kandal	Tuek Kraham	Tuek Kraham Akphiwat Rik Chamroeun Agricultural Cooperative	100
9	Takeo	Tram Kak	Ang Ta Saom	Trapeang SraNge	Trapeang SraNge Agricultural Cooperative	50
10		Tram kak	Tram kak	Trapeang Chork	Samaki Trapeang Chork Agricultural Cooperative	100
11		Tram kak	Cheang Torng	Ang Baksey	Baksey Rikreay Agricultural Cooperative	100
12		Samrong	Choeung Kuon	Choeung Kuon	Choeung Kuon Chok Chey Agricultural Cooperative	100
13		Samrong	Chum Reh Pein	Svayrun	Svayrun Amatak Agricultural Cooperative	50
14		Samrong	Boeng Tranh Khang Chheung	Ro Mun	Ponleu Kasekor Agricultural Cooperative	100
15		Koh Andet	Krapom Chhouk	Krapum Chuk	Phumbey Samaky Agricultural Cooperative	100
16		Koh Andet	Krapom Chhouk	Beng	Ponleu Beng Krapom Chhouk Agricultural Cooperative	100
17		Prey Kabbas	Champa	Samrong	Champa Preyphdao Agricultural Cooperative	50

No.	Provinces	Districts	Communes	Villages	AC Names	Warehouse size, ton
18		Kiri Vong	Kiri Chung Koh	Chrouy Sleng	Phumbey Meanchey Agricultural Cooperative	50
19		Traing	Prambei Mom	Lve Thmey	Morodak Rongreung Agricultural Cooperative	100
20		Ba Ti	Lompong	Pean Meas Keat	Lompong Samaky Agricultural Cooperative	100
21		Ba Ti	Trapeang Krasaing	Tek Thla	Sensok Tekthla Agricultural Cooperative	50
22	Kampong Cham	Chheung Prey	Trapeang Kor	Sa Ang	Akphivat Kaksekor-Agricultural Cooperative	100
23		Batheay	Chea Lea	Chea Lea	Chealea Akphivat Agricultural Cooperative	100
24		Prey Chhor	Baray	Prek Romdeng	Sammky Baray Andongang Agricultural Cooperative	100
25		Koh Sotin	Moha Khnhoung	Chong Khnhoung	Samaky Mohakhnhoung Agricultural Cooperative	50
26	Tbong Khmum	Memot	Da	Chamkar kor	Dar-Memot Pepper Agricultural Cooperative	200
27		Ponhea Krek	Porpel	Toul Chan	Porpel Meanchey Agricultural Cooperative	100
28		Ponhea Krek	Porpel	Porpel	Arkiprak Ponhea Krek Dambae Agricultural Cooperative	200
29		Ponhea Krek	Kandal Chhrom	Chey Nikum	Chey Nikum Meanchey Agricultural Cooperative	100
30		Ponhea Krek	Dountei	Angkor Leu	Romdoul Dontey Agricultural Cooperative	50
31		Tboung Khmum	Lngieng	Smounh	Lngieng Meanchey Agricultural Cooperative	200
32		Dombae	Kok Srok	Kok Srok	Baitong Korksrok Agricultural Cooperative	100
33		Ou Raing OV	Chork	Chamkar kor	Samaky Meanchey Agricultural Cooperative	100
34		Memot	Rom Chek	Chheua Khloem	Romchek Meanchey Agriculture Cooperative	200
35		Dambae	Seda	Seda Meanchey	Seda Meanchey	200

25. The AC storage/warehouse subproject types (total 35 subprojects) will not involve IR and IP impact as the facilities will be constructed within the land compound of the ACs. There are two types of AC land compound; one is the AC land compounds which are belonging to the ACs shareholders, and another AC land compound was donated from commune authority to ACs following the DED size requirements with reference and confirmation letters as mentioned and LINKED in Table 4. Annex 1 shows the confirmation on land availability from the 35 ACs in the four CFAVC target provinces (**KPT=8, TK=13, KPC=4 & TBK=10**). Data in Table 4 shows that all the 35 ACs are having different sizes of land plots ranging from minimum area of 700 m² to maximum area of 8187.5 m². Each AC has land plot area larger than the area required by the design (see Table 4, column 6: Land requirement ²as per DED and column 7: AC Land availability).

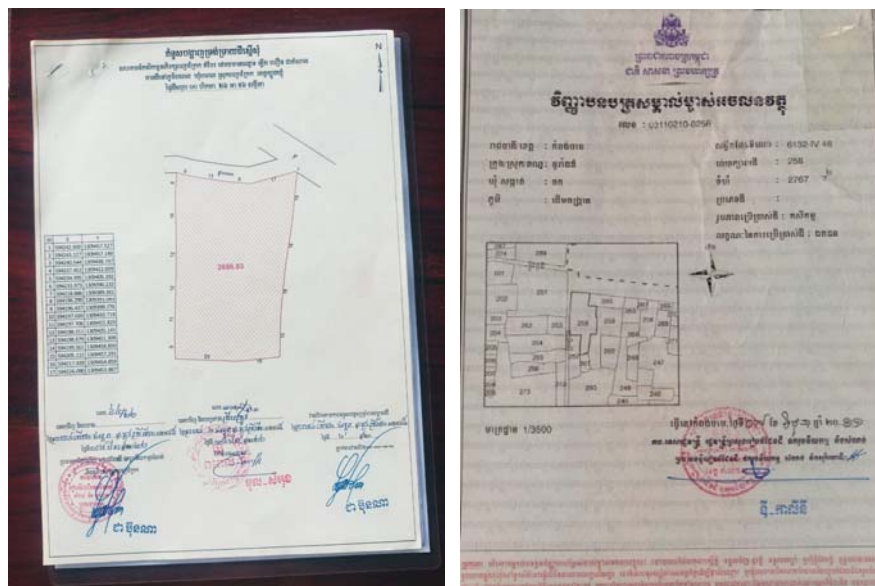
26. The design of the ACs storage/warehouses is equipped with the driers for the 100 tons grain storage. The storage facilities for the dryers are not part of this DDR.

² Land requirement (Designed Size of Land required from the compound owned by AC)

27. Main structural elements of the buildings are from reinforced concrete foundations, columns, and beams. The wall of the building is constructed from brick with cement mortar plastering and the roof of the building is from steel frame covering with tiles. The building is designed to supply with air vents for internal air circulation. The drainage system is using blind stone drainage channel running surrounding the building and connecting to outfall at the existing drainage system. The design drawings of the AC storages/warehouses of different sizes are shown in Annex 2.

28. Site locations information for each subproject is presented in table 4 and the location of each subproject is presented in maps Annex 3 from Map 1 to Map 4.

29. All AC owners have been informed to get the confirmation on land tenure from the cadastral office where their AC land locations are located, and currently they are processing the land tenure confirmation from the cadastral authority, while other AC Owners who have already had the hard land title are not required for further action on land tenure as shown in this below.



Sample Confirmation Letter from Cadastral office (Left), and Hard Land Title (Right)

Table 4: AC Storage/Warehouse Support and their Locations*

No	Provinces	AC Names	Warehouse Type & Sizes	UTM	Land Requirement as per DED	AC Land Availability, m2	Land Tenure Status Please include type of land holding	Comments
1	2	3	4	5	6	7	8	9
1	Tbong Khmum (10 Units)	Dar-Memot Pepper Agricultural Cooperative	CASSAVA warehouse, 200 tone	X utm: 611558 Y utm: 1307866	W 22.4 m x L 29.3m 656.32 m2	3,000	<u>AC land transaction agreement</u>	
2		Porpel Meanchey Agricultural Cooperative	Grain warehouse, 100 tone	X utm: 593332 Y utm: 1308398	W 17.9m x L 23.45m 419.755 m2	1,088	<u>Land donation agreement between AC owner and commune council</u>	
3		Akpirak Ponhea Krek Dambae Agricultural Cooperative	Rice seed warehouse, 200 tone	X utm: 594224 Y utm: 1309429	W 22.4m x L 29.3m 656.32m2	2,656.83	<u>Certificate confirmation from Cadastral Office, and others</u>	Before the AC owner grew the casava in order not to keep the land free (but already collected the produce long ago), now only the green grass is growing on reserved land for construction works
4		Chey Nikum Meanchey Agricultural Cooperative	Grain warehouse, 100 tone	X utm: 588396 Y utm: 1314434	W 17.9m x L 23.45m 419.755 m2	1,300	<u>Land donation agreement between AC owner and commune council</u>	Before the AC owner grew the casava in order not to keep the land free, currently only the green grass growing on the land reserved for construction works of storage/warehouse
5		Romdoul Dontey Agricultural Cooperative	Rice seed warehouse, 50 tone	X utm: 578441 Y utm: 1302906	W 17.8m x L 17.9m 318.62 m2	790	<u>AC land transaction agreement</u>	
6		Lngieng Meanchey Agricultural Cooperative	CASSAVA warehouse, 200 tone	X utm: 581000 Y utm: 1321356	W 22.4m x L 29.3m 656.32m2	1,200	<u>Land donation agreement between AC owner and commune council</u>	
7		Baitong Korksrok Agricultural Cooperative	Grain warehouse, 100 tone	X utm: 589913 Y utm: 1321503	W 17.9m x L 23.45m 419.755 m2	2,400	<u>AC land transaction agreement</u>	AC owner will provide another confirmation letter from District cadastral office once it is completely done (it is under the request from AC owner to Cadastral office)
8		Samaky Meanchey Agricultural Cooperative	Grain warehouse, 100 tone	X utm: 563114 Y utm: 1305901	W 17.9m x L 23.45m	2,767	<u>Hard land title</u>	

No	Provinces	AC Names	Warehouse Type & Sizes	UTM	Land Requirement as per DED	AC Land Availability, m2	Land Tenure Status Please include type of land holding	Comments
					419.755 m2			
9		Romchek Meanchey Agriculture Cooperative	CASSAVA warehouse, 200 tone	X utm: 619977 Y utm: 1328130	W 22.4 m x L 29.3m 656.32 m2	950	<u>Land donation agreement between AC owner and commune council</u>	AC requested the public land with area of 875m2 and received 950m2 from local authorities.
10		Seda Meanchey Agriculture Cooperative	CASSAVA warehouse, 200 tone	X utm: 595527 Y utm: 1337132	W 22.4 m x L 29.3m 656.32 m2	936	<u>AC land ownership confirmation from commune</u>	Land Status Confirmation from commune
1	Kampong Cham (4 Units)	Akphivat Kaksekor-Agricultural Cooperative	Grain warehouse, 100 tone	X utm: 514119 Y utm: 1340850	W 17.9m x L 23.45m 419.755 m2	3,100	<u>AC land ownership confirmation from commune</u>	Land Status Confirmation from commune
2		Chealea Akphivat Agricultural Cooperative	Grain warehouse, 100 tone	X utm: 492167 Y utm: 1317459	W 17.9m x L 23.45m 419.755 m2	1,200	<u>AC land-Sale Certificate</u>	
3		Sammky Baray Andongang Agricultural Cooperative	Grain warehouse, 100 tone	X utm: 524123 Y utm: 1336195	W 17.9m x L 23.45m 419.755 m2	2,050	<u>Land donation agreement between AC owner and commune council</u>	Partially donated from local authority of state land
4		Sammky Mohaknhoung Agricultural Cooperative	Rice seed warehouse, 50 tone	X utm: 533693 Y utm: 1316582	W 17.8m x L 17.9m 318.62 m2	735	<u>Land contribution agreement</u>	Propose location with photos of Current situation are added
1	Takeo (13 Units)	Trapeang SraNge Agricultural Cooperative	warehouse, 50 tone	X utm: 460110 Y utm: 1213826	W 17.8m x L 17.9m 318.62 m2	1,100	<u>AC land occupancy agreement</u>	This donation process was between AC, local authority and pagoda committee
2		Samaki Trapeang Chork Agricultural Cooperative	Grain warehouse, 100 tone	X utm: 451305 Y utm: 1206233	W 17.9m x L 23.45m 419.755 m2	2,450	<u>AC land transaction agreement</u>	
3		Baksey Rikreay Agricultural Cooperative	Grain warehouse, 100 tone	X utm: 460156 Y utm: 1222069	W 17.9m x L 23.45m 419.755 m2	2004	<u>AC land transaction agreement</u>	

No	Provinces	AC Names	Warehouse Type & Sizes	UTM	Land Requirement as per DED	AC Land Availability, m2	Land Tenure Status Please include type of land holding	Comments
4		Choeung Kuon Chok Chey Agricultural Cooperative	Grain warehouse, 100 tone	X utm: 481333 Y utm: 1229807	W 17.9m x L 23.45m 419.755 m2	1,052	<u>AC land buy-sale transaction, hard title</u>	<u>Confirmation letter from village commune authorities on land with area of 1.052m2</u>
5		Svayrun Amatak Agricultural Cooperative	Rice seed warehouse, 50 tone	X utm: 471035 Y utm: 1232429	W 17.8m x L 17.9m 318.62 m2	1,040	<u>AC land transaction agreement</u>	
6		Ponleu Kasekor Agricultural Cooperative	Grain warehouse, 100 tone	X utm: 469240 Y utm: 1230847	W 17.9m x L 23.45m 419.755 m2	3,646m2	<u>AC hard land title</u>	<u>Two hard land titles owned by AC</u> <u>One land title covers 598m2,</u> <u>another one is 3,048m2,</u> <u>Total : 3,646m2</u>
7		Phumbey Samaky Agricultural Cooperative	Grain warehouse, 100 tone	X utm: 490615 Y utm: 1183246	W 17.9m x L 23.45m 419.755 m2	833	<u>AC land transaction agreement</u>	<u>Letter 65 shows the buy sale agreement</u> <u>Letter 66 notification from village, commune authorities to cadastral office</u>
8		Ponleu Beng Krapom Chhouk Agricultural Cooperative	Grain warehouse, 100 tone	X utm: 491388 Y utm: 1183685	W 17.9m x L 23.45m 419.755 m2	3,910	<u>Land donation agreement between AC owner and commune council</u>	
9		Champa Preyphdao Agricultural Cooperative	Rice seed warehouse, 50 tone	X utm: 488464 Y utm: 1232071	W 17.8m x L 17.9m 318.62 m2	2,700	<u>AC land transaction agreement</u>	
10		Phumbey Meanchey Agricultural Cooperative	Rice seed warehouse, 50 tone	X utm: 486541 Y utm: 1174098	W 17.8m x L 17.9m 318.62 m2	2,286	<u>AC land transaction agreement</u>	
11		Morodak Rongreung Agricultural Cooperative	Grain warehouse, 100 tone	X utm: 477053 Y utm: 1199827	W 17.9m x L 23.45m 419.755 m2	1,258	<u>AC land transaction agreement</u>	

No	Province s	AC Names	Warehouse Type & Sizes	UTM	Land Requirement as per DED	AC Land Availability, m2	Land Tenure Status Please include type of land holding	Comments
12		Lompong Samaky Agricultural Cooperative	Grain warehouse, 100 tone	X utm: 473972 Y utm: 1248173	W 17.9m x L 23.45m 419.755 m2	2,500	<u>Land donation agreement between AC owner and commune council</u>	
13		Sensok Tekthla Agricultural Cooperative	Rice seed warehouse, 50 tone	X utm: 474087 Y utm: 1241084	W 17.8m x L 17.9m 318.62 m2	700	<u>AC land transaction agreement</u>	<u>Letter 93 is a confirmation letter from commune authority</u>
1	Kampot (8 Units)	Samaky Chamroeun Chey Prey Yoa Agricultural Cooperative	Rice seed warehouse, 50 tone	X utm: 443088 Y utm: 1212907	W 17.8m x L 17.9m 318.62 m2	2,570	<u>AC hard land title</u>	
2		Raksmei Samaky Amatak Agricultural Cooperative	Rice seed warehouse, 50 tone	X utm: 441813 Y utm: 1205427	W 17.8m x L 17.9m 318.62 m2	1,210	<u>AC land transaction agreement</u>	
3		Banteay Meas Sopheak Mongkol Agricultural Cooperative	Grain warehouse, 100 tone	X utm: 453136 Y utm: 1179567	W 17.9m x L 23.45m 419.755 m2	1,580	<u>Land occupancy transfer right agreement</u>	
4		Svay Phem Chamroeun Phal Agricultural Cooperative	Rice seed warehouse, 50 tone	X utm: 447713 Y utm: 1186581	W 17.8m x L 17.9m 318.62 m2	1,174	<u>AC land transaction agreement</u>	Confirmation letter from Wat Ang commune authority it is on the processing for confirmation from cadastral authority
5		Ponleur Kaksekor Srok Chhuk Agricultural Cooperative	Grain warehouse, 100 tone	X utm: 443151 Y utm: 1194960	W 17.9m x L 23.45m 419.755 m2	8,187.5	<u>Land donation agreement between AC owner and commune council</u>	
6		Kporprun Kamnithmey Agricultural Cooperative	Grain warehouse, 100 tone	X utm: 411881 Y utm: 1221535	W 17.9m x L 23.45m 419.755 m2	1,951.7	<u>AC land transaction agreement</u>	
7		Rorbroum Samaky Rong Roeung Agricultural Cooperative	Grain warehouse, 100 tone	X utm: 414954 Y utm: 1180045	W 17.9m x L 23.45m 419.755 m2	1,256	<u>AC land transaction agreement</u>	On processing for hard land title

No	Province s	AC Names	Warehouse Type & Sizes	UTM	Land Requirement as per DED	AC Land Availabilit y, m2	Land Tenure Status Please include type of land holding	Comments
8		Tuek Kraham Akphiwat Rik Chamroeun Agricultural Cooperative	Grain warehouse, 100 tone	X utm: 419633 Y utm: 1178739	W 17.9m x L 23.45m 419.755 m2	999	<u>Land donation agreement between AC owner and commune council</u>	

*“The land is currently vacant and free from any structure, trees or standing crops” and In column AC Land Availability, m2 of Table 4 contains with the availability size of AC Land but in the reference letters from different level contain with a slight error with the figure provided from the Cadastral Authority, due to the figure in some documents such as buy and sale letter, land transaction, commune authority confirmation were early issued and use the hand measure to get the figure while the Cadastral Authority use the high technology equipment /tool such as DGPS and professional authority/team. This DDR is following with the figures provided from the Cadastral Authority. And PHOTO 3 shows the sample of land confirmation from cadastral authority. Thus, other AC owners were already required to do the land confirmation from cadastral authority while others are in the processing to do the same (to get the confirmation from cadastral office where their AC is located) will attach in the SSMR, and submit to ADB for disclosure.

I.4. AC Land Holdings and its Tenure Status

30. The AC land holding status together with photo locations for the 35 ACs within the four target provinces are presented in Annex 1. The situation of each AC land tenure status within target provinces are described as following and Table 4 provides the confirmation of state of land tenure with including X,Y, UTM, and the land requirement sizes of ACs/storage warehouses.

- i. *All the 10 ACs in **Tboung Khmum** province, have land donation agreements between AC and Local Authority and confirmation from at least the commune level, more details are given in Table 4. 5 of 10 proposed ACs in Tboung Khmum were clarified on standing crops/assets in Appendix 5 with the current status situation photos.*
- ii. *All the 4 ACs in **Kampng Cham** province, have AC land transaction agreement with at least land tenure confirmation from commune level, (1) one of them has land donation agreement between AC and Local authority with at least the confirmation letter from commune level and 1 of them has land contribution agreement from member, more details in Table 4. 2 of 4 proposed ACs in Kampong Cham were clarified on standing crops/assets in Appendix 4 with the current status situation photos.*
- iii. *Out of the 13 ACs in **Takeo** province have confirmation from commune level and, 9 ACs have AC land transaction agreement, 2 of them have land donation agreement with the commune council and AC, 1 of them has hard land title and 1 of them has AC land occupancy agreement, more details are given in Table 4. 3 of 13 proposed ACs in Takeo were clarified on standing crops/assets in Appendix 3 with the current status situation photos.*
- iv. *Out of the 8 ACs in **Kampot** province have at least confirmation letter from commune level, 4 of them have AC land transaction agreements, 2 of them have Land donation agreement with between the commune council and AC for long term use, 1 of them has hard land title, and another 1 has land occupancy agreement for the construction of warehouse, more details are given in Table 4. 1 of 8 proposed ACs in Kampot was clarified on standing crops/assets in Appendix 2 with the current status situation photos.*

31. Some AC owners have done the Land improvement by their own in purpose of preserving for storage construction and All AC owners have been informed to access the confirmation letter on land tenure from the cadastral authority where their AC lands are located, and currently they are processing the land tenure confirmation from the cadastral authority, while other AC Owners who have already had the hard land title are not required for further action on land tenure, if during this reporting period and preparation cannot include the confirmation letter from each AC owner with cadastral authority, then during the monitoring period the PIC consultant will follow up with each AC owner to provide it and update in each semi-annual monitoring report for submission to ADB by respective Ministry PMU.

II SCOPE OF LAND ACQUISITION AND INVOLUNTARY RESETTLEMENT, INDIGENOUS PEOPLES IMPACTS

32. The construction works at 35 storages/warehouses locations in the four provinces inside each AC compound owned by 35 AC owners, included in this DDR. Small part of each AC land size in between (17.8m x 17.9m) 318.62 m², 17.9m x 23.45m (419.76 m²) and 22.4m x 29.3m (656.32 m²) for storage capacity of 50 tones, 100 tones and 200 tones warehouse respectively) in between 318.62 m² to 656.32 m² due to different size and capacity of storages/warehouses. The land availability belonging to each AC ranges between 700 m² to 8,187.5 m². No indigenous people live within these 35 AC zones. Based on the subproject selection criteria stated in the PAM, each AC should have their owned land, and each AC owner is readily confirmed from the cadastral office on land availability and tenure as attached in PHOTO 3, while other AC owners are in the processing to do the same (to get the confirmation from cadastral office where their AC is located), thus there is no IR impact. Therefore, these 35 subprojects are not involved with IR and IP impacts. The land acquisition related fieldwork for the subprojects conducted in late 2021 refers to available land location checking in the existing compound of AC. During the impact assessment screening process, the CFAVC joint working teams, consisting of CS2 and CS1 with representatives from MAFF-PMU, PDA-PPIU and local authorities visited to all subproject sites and conducted stakeholder consultation meetings with all relevant project focal points from each province. The findings concluded that the subproject design will not have any impact on private / community assets. Annex 1 presents the land availability confirmation and Table 4 shows UTM (X and Y) location and actual addresses of each AC. Annex 7 shows the LARP screening Checklist for IR and IP.

33. Different warehouses sizes and capacity are to be supported by the project ranging from 50 tones, 100 tones and 200 tones which required land areas of 318.62 m², 419.755 m² and 656.32 m² respectively. The land requirements for the warehouse constructions versus land availability for each AC is presented in Table 4. Data in the table are showing that all the ACs have enough land for the required size of the warehouses.

III DUE DILIGENCE

III.1. Background and Methodology

34. During the impact assessment, field visits were carried out to all the 35 AC locations as part of screening process. The assessments were done together with the supports from site engineers of CS1/PIC as well as from the CFAVC working teams, representatives from MAFF-PMU, PDA-PPIU and local authorities. The stakeholders' consultation meetings were conducted at each sub-project site with all relevant project focal points from each province. Maps in Annex 3 show all the 35 AC locations. Screening assessments for the sub-projects within project provinces are shown in Table 5, while the AC land holding availability confirmation are described in Annex 1. The findings concluded that the subproject design will not have any impact on private / community assets, and within the compound of the AC available land only. Table 4 presents the AC land tenure status together with their coordinate point locations, X_UTM and Y_UTM..

Table 5: Dates Subproject screening assessments Conducted

No.	Provinces	Subproject screening assessment dates
1	Kampot	4 th week of Oct 2020
2	Takeo	4 th week of April 2020
3	Tbong Khmum	3 rd week of April 2020
4	Kampong Cham	4 th week of Nov 2021

III.2. Finding of Due Diligence

35. The impact screening assessment took place to all the 35 ACs in the 4 provinces on the date as stated in Table 5 using the screening checklist as attached in Annex 7. It has been confirmed at the field that the subprojects do not trigger any IR and there was no IP identified. The Project is aligned with the improvement of the agricultural competitiveness with enhanced productivity, climate resilience, quality and safety testing, value addition and rural household incomes. The Project will have the outcome on productive and resource efficient agribusiness value chains to be developed in the Project areas.

36. The benefits that the ACs earn from doing their business activities were used to buy land compound for construction of their offices and other facilities. And the land plots which were bought by the AC is put under the name of their representative. The AC members in group decision said that buying plot of land could not be in the name of the AC. Hard land title will be prepared only in the area under the preparatory plan of the district Land Cadastral office. Within the area, where there is no preparatory plan by the district Cadastral office for land holding surveys, the note for land occupation could be used. In order to get Land title document from the district Cadastral office, after the land was bought by the AC and having document on land sold. The AC is required to prepare another document called land occupation right transfer document to any one of the AC members, e.g the AC chief.

37. The land occupation right transfer should be supported with list of AC members who agree to give right to the chief to represent them for the AC plot of land. After having these two documents (1. Land sold document and 2. Land transfer right document), the AC should buy the application form, available from the district land cadastral office.

38. The cost per application form is Riels 100,000. After buying the form, the AC should fill in required information in the forms. After the application forms are ready, should be brought back to the District Cadastral office for stamping on the form. The cost of stamping is charged by the district cadastral office at 4% of the land cost. After paying the stamping cost, the staffs of the Cadastral office will go to the AC to do measurement of the land plot. Once measurement is done,

and layout of land plot is available, the AC then are required to collate all the documents³ to the One Window Service to pay another service fee there. The document then can be certified by the District Governor. At this stage the land document showing the boundary of land owner and the adjacent borders and stamp is to be put on this layout plan, this is called soft land title.

39. All these steps are required long process, it is noted that the District Land Cadastral office will certify on any plot of land, only after all step as described before. According to the PDA would propose to certify the AC land at the level of commune and District authorities, no need to certify by the District Cadastral Office at this stage. Because this will take long time, which will affect the project implementation activity. There is no sharecropper or tenant on the land on which the warehouse/storage to be established, and hence, the project will not disrupt the livelihoods of the tenants/sharecroppers. However, the piece of land for AC warehouse construction will not affect or cause any disruption to the livelihoods of the AC owner. "The land is currently free from IR impact. "All the ACs have appropriate vacant land on which the storage/warehouse can be built.

- **Kampot:** there are 8 proposed units of AC storage, 7 of 8 ACs are completely addressed in this updated report that no any issue, while another one of the eight namely.
 - 1) Rorbroum Samaky Rong Roeung AC which is located at Thmei village, Thmei commune, Tuek Chou district, Kampot Province, this AC contains with the structure "wooden cottage" anyhow this structure will not be affected due to the storage will be constructed on the remaining vacant land and this existing structure will be used for AC purpose, this AC has total land size of 1,256 m² while the storage construction is required the land size of 419.75 m² for 100 t storage, thus there is no IR impact and the more detail with current photos are added in Appendix 2.
- **Takeo:** there are 13 proposed units of AC storage, 10 of 13 ACs are completely addressed in this report that no any issue, while other 3 of them are as followings:
 - 1) Phumbei Samaky AC the land contains with existing zinc structure but this structure will be kept for AC further purpose and the storage will be built on the other side of the remaining land (No IR impact for this AC), this AC has total land size of 833 m² while the storage construction requires 419.75 m² for 100 t storage.
 - 2) Champa Prey Pdao AC this total land is also contained with the existing AC office building and agriculture innovation but these two assets will not be affected and the remaining vacant land has enough size for AC storage construction, this AC has total land size of 2,700 m² while the storage construction requires 318.62 m².
 - 3) Morodak Rong Rueng AC, this AC land contains with two assets 1/drier and agriculture innovation, but the remaining land in the middle is big enough for the construction of proposed storage, thus the construction of storage will be on the vacant land and no IR impact for this AC the more details with current photos are added in Appendix 3. This AC has total land size of 1,258 m² while the storage construction requires 419.75 m².
- **Kampong Cham:** there are 4 proposed units of storage, 2 of 4 ACs are completely addressed in this report that no any issue, while other 2 of 4 are as followings:

³ (1) Land sold documents (agreement on buying and sold land between the land owner and the ACs members, (2) Land transfer right from AC members to the AC chief, (3) List of AC members giving rights to hold the land by the AC chief, (4) District Cadastral Application form that was stamped and (5) Measurement layout land plot by District Cadastral office)

- 1) Akpuiwat Kaksekor Agricultural cooperative, this AC was likely had crops on the land but only the grasses and it is currently still remaining vacant, there is no any crops or structure on the existing proposed land, thus there will not be no impact once the storage construction is started, this AC land has 3,100 m² while the storage construction requires 419.75 m².
 - 2) Samaky Moha Knhoung AC, this AC is currently still remaining vacant, there is no any crops or structure on the existing land, thus no IR impact. the more detail with current photos are added in Appendix 4. This AC has total land size of 735 m² while the storage construction requires 318.62 m².
- **Tboung Khmum:** there are 10 proposed units of storage, 5 of 10 ACs are completely addressed in this report that no any issue, while other 5 of 10 are currently as followed:
- 1) **Popel Meanchey AC**, this AC has just received a confirmation letter from district cadastral office and the land status is only had green grasses, the construction of the proposed storage on this AC land will not cause any impact because no crops and no structure, the land is vacant. This AC has total land of 1,088 m² while the storage construction requires 419.75 m².
 - 2) **Akphiraek Punheak Kraek**, this AC location was likely had crops on the land but it currently is full of green grass and the proposed storage will be constructed with no IR impact. This AC has total land of 2,656.83 m² while the storage construction requires 419.75 m².
 - 3) **Chey Nikum Meanchy AC**, this location is preserved for AC storage construction, there is no crop, no structure but only green grass better known Traeng grass that planted to compact the land, at the front is the existing drainage and on the left is the existing path and this land is no IR impact. This AC has total land of 1,300 m² while the storage construction requires 419.75 m².
 - 4) **Rum Duol Dontey AC**, this land is readily preserved for AC storage construction, currently there is no any crop or structure, there is nothing on this land, and this land was bought from Hard Land title. This AC has total land of 790 m² while the storage construction requires 318.62 m².
 - 5) **Rumchek Meanchey AC**, this land has casava but a part of total land is preserved for AC storage construction, the proposed site is free from IR impact, However, the construction of this AC storage will not affect the income or cause any disruption to the livelihood and Appendix 5 describes the detailed information. This AC has total land of 950 m² while the storage construction requires 656.32 m².

IV INFORMATION DISCLOSURE, CONSULTATION AND PARTICIPATION

IV.1. Information Disclosure Activities Accomplished

40. The Updated Project Information Booklet (PIB) shown in Annex 4, and the Grievance Redress Mechanism (GRM) shown in Annex 5, are the two main source documents for information disclosure for each AC Storage/warehouse subproject. They do present the involvement of relevant project focal points as well as the local authorities concerns. The approved DDR will be disclosed on ADB and on CFAVC websites. Summary of the DDR in Khmer will be made available at the commune offices and at the villages. In addition, corrective action plans, if any, the executive summaries of semi-annual monitoring reports and any DDR, all these documents will also be disclosed under the subprojects AC storage/warehouse, and they will be translated into Khmer.

41. Joint consultations were carried out in different AC locations, while specific consultant teams also discussed on particular topics. For example, Social Safeguards experts discussed on IR and IP impact. At least one Social Safeguards Specialist was present in each of the consultation meetings, along with AC representatives, discussed the subproject selection criteria stated in the PAM (paras. 7 & 8) as well as in the LARF specially on the requirement that each AC's should own the land supported/ confirmed by a certificate from specific cadastral office.

Table 6: Public Consultation with representatives of all 35 AC locations

No	Provinces	AC Names	Storage Size	Participatns #	Date of PCM
1	2	3	4	5	6
1	Tbong Khmum (10 Units)	Dar-Memot Pepper Agricultural Cooperative	CASSAVA warehouse, 200 tone	8 (3 females)	14-Feb-2022 (09:00 AM to 11:30 AM)
2		Porpel Meanchey Agricultural Cooperative	Grain warehouse, 100 tone	7 (2 females)	14-Feb-2022 (14:00 PM to 11:30 PM)
3		Arkpirak Ponhea Krek Dambae Agricultural Cooperative	Rice seed warehouse, 200 tone	9 (3 females)	15-Feb-2022 (09:00 AM to 11:30 AM)
4		Chey Nikum Meanchey Agricultural Cooperative	Grain warehouse, 100 tone	7 (2 females)	15-Feb-2022 (14:00 PM to 11:30 PM)
5		Romdoul Dontey Agricultural Cooperative	Rice seed warehouse, 50 tone	8(3 females)	16-Feb-2022 (09:00 AM to 11:30 AM)
6		Lngieng Meanchey Agricultural Cooperative	CASSAVA warehouse, 200 tone	6 (2 females)	16-Feb-2022 (14:00 PM to 11:30 PM)
7		Baitong Korksrok Agricultural Cooperative	Grain warehouse, 100 tone	9 (2 females)	17-Feb-2022 (09:00 AM to 11:30 AM)
8		Samaky Meanchey Agricultural Cooperative	Grain warehouse, 100 tone	7(3 females)	17-Feb-2022 (14:30 PM to 11:30 PM)
9		Romchek Meanchey Agriculture Cooperative	CASSAVA warehouse, 200 tone	9 (2 females)	18-Feb-2022 (09:00 AM to 11:30 AM)
10		Seda Meanchey Agriculture Cooperative	CASSAVA warehouse, 200 tone	9 (2 females)	18-Feb-2022 (14:30 PM to 11:30 PM)
1	Kampong Cham (4 Units)	Akphiwat Kaksekor-Agricultural Cooperative	Grain warehouse, 100 tone	7 (3 females)	14-Mar-2022 (14:30PM to 15:00PM)
2		Chealea Akphivat Agricultural Cooperative	Grain warehouse, 100 tone	9 (2 females)	15-Mar-2022 (09:30AM to 11:00AM)
3		Sammky Baray Andongang Agricultural Cooperative	Grain warehouse, 100 tone	6 (3 females)	15-Mar-2022 (14:30PM to 15:00PM)
5		Sammky Mohakhnhoung Agricultral Cooperative	Rice seed warehouse, 50 tone	8 (2 females)	16-Mar-2022 (14:30PM to 15:00PM)
1	Takeo (13 Units)	Trapeang SraNge Agricultural Cooperative	warehouse, 50 tone	7 (2 females)	11-Jan-2022 (13:00PM)
2		Samaki Trapeang Chork Agricultural Cooperative	Grain warehouse, 100 tone	9 (2 females)	11-Jan-2022 (14:30PM)
3		Baksey Rikreay Agricultural Cooperative	Grain warehouse, 100 tone	7 (2 females)	11-Jan-2022 (11:30AM)
4		Choeung Kuon Chok Chey Agricultural Cooperative	Grain warehouse, 100 tone	6 (3 females)	11-Jan-2022 (10:00AM)
5		Svayrun Amatak Agricultural Cooperative	Rice seed warehouse, 50 tone	9 (2 females)	10-Jan-2022 (16:00PM)
6		Ponleu Kasekor Agricultural Cooperative	Grain warehouse, 100 tone	7 (2 females)	10-Jan-2022 (14:30PM)
7		Phumbey Samaky Agricultural Cooperative	Grain warehouse, 100 tone	8 (3 females)	12-Jan-2022 (10:30AM)
8		Ponleu Beng Krapom Chhouk Agricultural Cooperative	Grain warehouse, 100 tone	6 (2 females)	12-Jan-2022 (12:00AM)
9		Champa Preyphdao Agricultural Cooperative	Rice seed warehouse, 50 tone	7 (2 females)	11-Jan-2022 (08:30AM)
10		Phumbey Meanchey Agricultural Cooperative	Rice seed warehouse, 50 tone	8 (2 females)	12-Jan-2022 (9:00AM)

No	Provinces	AC Names	Storage Size	Participatns #	Date of PCM
11		Morodak Rongreung Agricultural Cooperative	Grain warehouse, 100 tone	8 (3 females)	11-Jan-2022 (16:00PM)
12		Lompong Samaky Agricultural Cooperative	Grain warehouse, 100 tone	7 (2 females)	10-Jan-2022 (10:30AM)
13		Sensok Tekthla Agricultural Cooperative	Rice seed warehouse, 50 tone	7 (2 females)	10-Jan-2022 (13:00PM)
1	Kampot (8 Units)	Samaky Chamroeun Chey Prey Yoa Agricultural Cooperative	Rice seed warehouse, 50 tone	7 (2 females)	01-Feb-2022 (09:00 AM to 11:30 AM)
2		Raksmei Samaky Amatak Agricultural Cooperative	Rice seed warehouse, 50 tone	9 (2 females)	01-Feb-2022 (14:00 PM to 11:30 PM)
3		Banteay Meas Sopheak Mongkol Agricultural Cooperative	Grain warehouse, 100 tone	9 (3 females)	02-Feb-2022 (09:00 AM to 11:30 AM)
4		Svay Phem Chamroeun Phal Agricultural Cooperative	Rice seed warehouse, 50 tone	7 (2 females)	02-Feb-2022 (14:00 PM to 11:30 PM)
5		Ponleur Kaksekor Srok Chhuk Agricultural Cooperative	Grain warehouse, 100 tone	7 (2 females)	03-Feb-2022 (09:00 AM to 11:30 AM)
6		Kporprun Kamnitthmey Agricultural Cooperative	Grain warehouse, 100 tone	8 (3 females)	03-Feb-2022 (14:00 PM to 11:30 PM)
7		Rorbroum Samaky Rong Roeng Agricultural Cooperative	Grain warehouse, 100 tone	8 (2 females)	04-Feb-2022 (09:00 AM to 11:30 AM)
8		Tuek Kraham Akphiwat Rik Chamroeun Agricultural Cooperative	Grain warehouse, 100 tone	8 (3 females)	04-Feb-2022 (14:00 PM to 11:30 PM)

Note: Each consultation was participated by few representatives of each AC as shown in attached photos bellow while the others were from PDA-PPIU and Consultants in each meeting. During each consultation the full information has been delivered to all participants in every meeting such as the purpose of CFAVC, targeted provinces, involved ministries, subproject components, sub projection selection criteria, GRM, PIB and so on thus during opened the floor for question, there was no any questions raised from each meeting (bellow shows photos with activities during site visit) after each consultation meeting. Table 6.1 presents the details of Question and Answer during the conducting of Public Consultation Meeting (PCM).

Table 6.1: Additional Information during Public Consultation Meeting with all AC Owners and Members

Question	Answer	Notes
When do the construction start?	<p>For the whole CFAVC related to the Agricultural Corporative (AC), there will be 80 ACs to be constructed the storages/warehouses, and during the selection processing there can be more than 80 ACs but the target number is 80.</p> <p>And the 80 AC Storages is divided by Batch:</p> <p>Batch 1: covering 20 ACs 5 AC per province</p>	<p>Before meeting with the AC representatives to all AC, the PIC social safeguards specialist has introduced in very details:</p> <p>Who we are? What is CFAVC? Introduced about the different Teams (CS1, CS2...)</p> <p>What is the criteria selection? The social safeguards requirement regarding to the CFAVC LARF? The planning by year or batch, thus there is no more questions from each AC representative.</p>

	<p>Batch 2: covering 35 ACs (4 for KPC, 10 for TBK, 8 for KPT and 13 for Takeo)</p> <p>Batch 3: for the remaining 25 AC storages (is being processed)</p>	<p>Each AC has a very similar question, only when the construction can be started?</p> <p>The reason is that, different teams had visited several times in different purposes such as (CS2, CS1, representatives from PMU or from PPIU during subproject selection and DED... etc.</p>
--	---	--





After Public Consultation Meeting the team had visited the land where the storage/warehouse to be constructed jointly with MAFF (EA) PMU representative, PPIU, AC Owners and Local authority.

IV.2. Subprojects Disclosure and Consultation

42. During each subproject assessment for the AC storage/warehouse, meeting with the PPIU representatives and the ACs shareholders was organized to discuss on social safeguards policy and on the subproject selection criteria. For preparation of this DDR, several stakeholders' consultations were carried out to validate the availability of required land area for the subprojects in the four provinces. Discussion topics during the meetings were focused on (i) providing information about the design and construction works of the AC storage/warehouses and the use of land after construction completion for each subproject. Grievance Redress Mechanism as shown in Annex 5 was presented during the meeting. The participants present in the meetings were informed on the grievance redress mechanism (GRM) processes and procedures. The cut-off date of November 2021, updated PIB and GRM structure and steps in grievance handling, the lodging and recording of complaints and their timely resolutions including the disclosure of information resulting from any changes during DDR implementation were also explained in detail to all the PPIU members and the shareholders of the ACs. The updated PIB (Annex 4) and GRM (Annex 5) brochures were distributed to all ACs during each meeting. The entitlements in the updated PIB were disclosed to all PDAs and the ACs shareholders. However, full entitlements to all the PPIU members and the AC shareholders were disclosed in Khmer during the consultation.

43. Previously during online meeting with the PPIU of the four provinces and the PMU on 04 May 2021 this was during the 20 ACs DDR preparation and still was advised that for case of the AC Storage/warehouse subprojects (35 ACs), there is no need to establish the Commune focal point. The reason of doing so is because there is no requirement for farmers to contribute their land, as the storages are located inside the existing compound of the relevant AC shareholder's land. Although it was advised not to establish the GRM focal points, a commune GRM focal points were established for each AC for the sake of addressing any complaint that may arise during project implementation and covering both social and environmental safeguards (see Annex 5).

44. The objective of GRM is to resolve complaints as quickly as possible at the local level through a process of conciliation. It provides clear and transparent procedures for registering complaints and their resolution processes. Each AC member or owner is entitled to lodge complaints regarding any aspect of the preparation and implementation of the DRR without prejudice to their right to file complaints with the Provincial Courts at any point in the process. A well-defined grievance redress and resolution mechanism has already been established to resolve each member's grievances and complaints in a timely and satisfactory manner. All AC members have been made fully aware of their rights, and the detailed grievance redress procedures are being publicized through an effective public consultation meeting at each AC location. The Commune Administration Officer will be the focal contact point to receive and record the grievances and complaints. Annex 5 indicates the contacts of GRM focal points.

45. Provincial grievance redress committee (PGRC) was established in all 4 provinces (KPT, TK, TBK and KPC), and have already been functioning since 3rd week of Jul 2021. The detailed explanation of GRM processes and procedures were explained to the stakeholders during the meeting with them. Annex 5 presents the GRM establishment, the focal persons and their contact details.

V INSTITUTIONAL ARRANGEMENTS

V.1. Overall Arrangement

46. The Project will be implemented by MAFF through the PMU. During construction works of the subprojects the PPIUs in the four provinces and the AC board members will work in coordination with the CS1 consulting team consisting of the Social Safeguards and Environment Safeguards Specialists and the provincial engineers based in the four provinces ensuring that the construction works follow safeguard measures as specified in the DDR and in the EMP.

V.2. Cadastral Administration Office

47. The Cadastral Administration Office (CAO) under the Ministry of Land Management, Urban Planning and Construction is responsible for issuing title documents, including the certificate of land use rights, hard titles and social land concession as part of securing tenure for landless and issuing title documents for the land plots.

V.3. Linkage to the Award of Civil Works Contract with DDR

48. The civil works contracts for AC Storage/warehouse subprojects as addressed in this DDR shall be awarded only after the following conditions are met: such as social safeguard requirements which addressed in the agreed LARF, Loan Agreement and ADB SPS. These requirements which will pave the way for ADB to issue its "No Objection" to MAFF for the award of civil works contract to the civil works contractor. MAFF and PDA will ensure that there will be no involuntary resettlement impact arising from the construction activities.

VI MONITORING AND REPORTING

49. Category C subprojects require internal monitoring, with support from the CS1/PIC. Since there will be no IR or IP impact, it was decided that the CS1/PIC social safeguards specialists will monitor the process of DDR implementation, including obtaining the copies of land confirmation/title, monitoring of the status and incorporation of the findings into safeguards monitoring report, including observing the functionality of GRM. Internal Monitoring & Evaluation

50. All internal monitoring and reporting on the implementation of the DDR will be carried out by the MAFF assigned social safeguards officer and CS1/PIC consultant, in accordance with the principles agreed in this DDR. The objective of internal monitoring is to measure and report on the progress in the preparation and implementation of the DDR; identify problems and risks if any, and the measures to mitigate them. Internal monitoring results will be reported to GRM as establish in 4 targeted provinces from commune level to provincial level and court. The status of implementation of the DDR will be incorporated in the quarterly progress report of the Project by PMU for submission to ADB and to the semi-annual safeguards monitoring report.

51. Indicators which are subjected to integrated internal monitoring are those related to process and immediate outputs and results, as follows:

- i. Information campaign and consultations with stakeholders;*
- ii. Grievance redress, among others. Relevant indicators have been developed for implementation.*

VI.1. Project Management and Implementation Support Consultants

52. Project implementation consultants (CS1/PIC) was mobilized to support MEF, MAFF, MOWRAM, MRD, and the PMU and PPIUs on social and environmental safeguards monitoring.

VI.2. External Monitoring Agency or Third Party

53. As per due diligence findings and confirmations, all 35 storage/warehouse will be constructed within the AC land compound and no does not require validation by an external monitoring agency.

VI.3. Pre-Construction Impacts and Mitigation

54. The location of the proposed sub-projects and its components will have no impact on any declared protected, conservation or bio-diversity areas. All of the proposed development works will not have any impact on historical, cultural or archeological sites or temples.

VII CONCLUSION AND RECOMMENDATIONS

55. Selection of subprojects was carried out following the subproject selection criteria for storage/warehouse found in LARF and PAM, Priority was given to those subprojects on which land area has already been confirmed available by each AC and where GRC are already established to avoid slow processing of report preparation/conflict resolutions.

56. This DDR covers the construction of 35 new storage/warehouses subprojects in four provinces (8 Kampot, 4 Kampong Cham, 13 Takeo and 10 Tboung Khmum) with different sizes and capacity. This DDR was prepared after undergoing extensive IR/IP assessment process in compliance with LARF: 1) field reconnaissance from all relevant parties such as engineering team, social and environmental safeguards team and representative from IRC-GDR, 2) public meetings, 3) consultation relevant local authorities and cadastral office, and 4) to see the actual locations and information recording.

57. Both primary and secondary data gathered and collected from consultations from all relevant 35 subprojects confirmed of there no indigenous people or ethnic minority living in those areas. Therefore, no further action is required on IP.

58. As a result, all 35 storage/warehouse have been assessed and confirmed with references detailed in Appendix 1 to Appendix 5. The information provided in the Appendixes are mainly to confirm on land transaction details and data related to some AC locations confirming with few existing crops and structures in each AC land boundary. The provided information is to confirm that those proposed ACs locations are clear from IR and IP impacts and is categorized as Category C in accordance with ADB SPS and LARF.

59. However, as per information from Table 4 above, written confirmation from the commune authorities/pagoda communities is required and essential to reconfirm if there are no third-party land users (for 15 AC locations that the land was donated from commune authorities and pagoda's committee and ACs confirming with standing crops) will be affected due to the donation activities. If there is an impact, the PMU will provide specific actions which were done or to be done to them to ensure their livelihood are not affected. PIU and PMU with support from safeguards specialist will strictly monitor those locations the construction activities and reporting on any unexpected impact that may occurs and incorporate those data into Social Safeguard Monitoring Report (SSMR).

60. For those land plots mentioned in the main text that are still waiting formality of more supporting land certificates/titles from specific institution such as cadastral office, follow-up actions such as collections of more supporting documents on land tenure should be reported in the SSMR. In case there is a need to change the location of the storage/warehouse with any reasons, social impact assessment following LARF will need to be done and a separate DDR will be prepared and send to ADB for review and approval prior to the start of civil works. The piece of land for AC warehouse construction will not affect or cause any disruption to the livelihoods of the AC owner. "The land is currently free from IR impact. "All the ACs have appropriate vacant land on which the storage/warehouse can be built.

Annexes



ព្រះរាជាណាចក្រកម្ពុជា
ជាតិ សាសនា ព្រះមហាក្សត្រ

សហគមន៍កសិកម្មដំណាំម្រេចដារមេមត់

លេខ **០២/២០១៨**

ថ្ងៃសុក្រ ២កើត ខែបឋមសាខ ឆ្នាំឆ្លូវ ត្រីស័ក ព.ស២៥៦៥

ថ្ងៃទី **11** ខែ **មិថុនា** ឆ្នាំ **២០១៧**

លិខិតឆ្លើយសិទ្ធិគ្រប់គ្រងដីសហគមន៍

យើងខ្ញុំ ជាសមាជិក សមាជិកាសហគមន៍កសិកម្មដំណាំម្រេចដារមេមត់ដែលមានសមាជិក២៨០នាក់ ស្រី៧២ នាក់។

សូមឆ្លើយសិទ្ធិ

ឲ្យទៅលោក **ហុន សាន** មានមុខងារជាប្រធានក្រុមប្រឹក្សាភិបាលសហគមន៍កសិកម្មដំណាំម្រេចដារមេមត់ ដើម្បីគ្រប់គ្រងដីសាងសង់ជាទ្រព្យមររបស់សហគមន៍ដែលបានទិញពីឈ្មោះហ៊ុន សំអឿននិងឈ្មោះ លីម រួចឆេង មានទំហំប្រមាណ៣០ អាវ ស្ថិតនៅភូមិស្ពាន ឃុំដារ ស្រុកមេមត់ ខេត្តត្បូងឃ្មុំក្នុងការចាត់ចែង សម្រាប់សាងសង់ឃ្នាំងស្តុកដំឡូងមីក្រោមគម្រោងខ្សែច្រវាក់កសិកម្មដោយភាពរួបរួមគ្នា ចាប់ពីពេលនេះ តទៅ។

អាស្រ័យហេតុនេះ សូមក្រសួង ស្ថាប័ន អាជ្ញាធរគ្រប់លំដាប់ថ្នាក់ ដៃគូអភិវឌ្ឍន៍នានា មេត្តាទទួលស្គាល់ និងសហការឲ្យបានល្អប្រសើរ។

២. ក្រុមប្រឹក្សាភិបាល

អនុប្រធាន



សន ហង

Letter 3: AC Local authority land confirmation letter for Dar-Memot Pepper Agricultural Cooperative

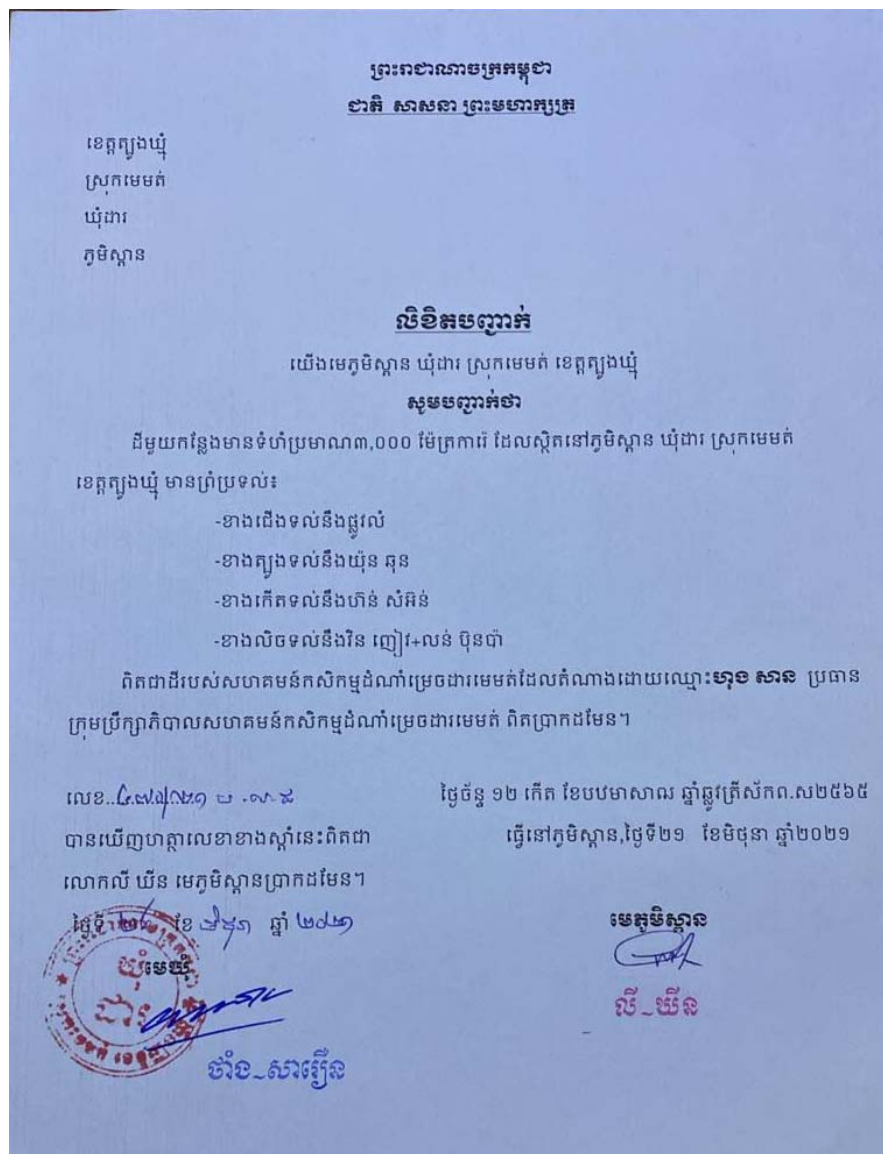


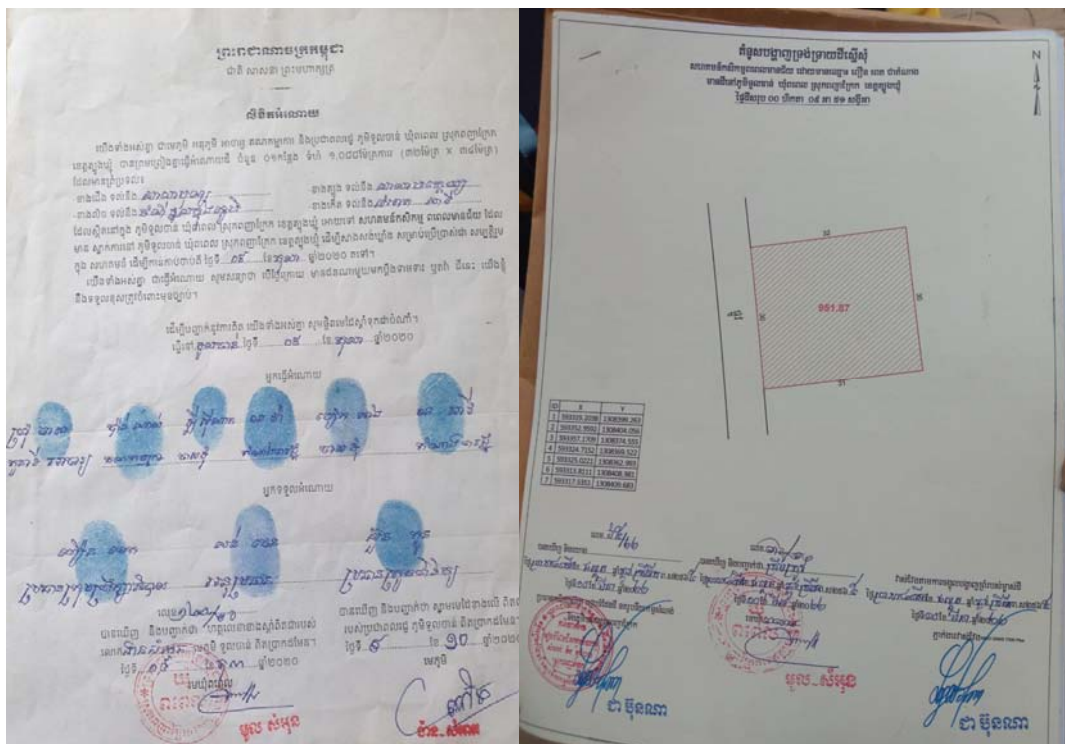
Photo 1: AC Land Location photos



Annex 1.1.2. Porpel Meanchey Agricultural Cooperative

- i. The village chief together with village vice chief and the Archbishop committee and villagers from Toulchan village, Popel commune of Ponheakrek district all agree to donate a plot of village public land on the area of 1,088 m2 to the AC for the construction of the Storage/warehouse, letter 4 presents land donation agreement stamped by commune authority.
- ii. The Popel Meanchey AC requested using public land on the area 1088 m2 with coordinate point of UTM 48P X: 593330 and Y: 1308396 located in Toul Chan village, Popel commune, Pongekre district, Tbong Khmum province., see letter 5.
- iii. According to the request from the Popel Meanchey AC, the Popel commune chief agrees to allow a plot of public land of size 1088 m2 for the construction of AC warehouse as shown in letter 6.
- iv. The AC members agree to select Poeun Pek, who is currently the AC chief to be the representative in their name on the AC land, see letter 7. And the reason of doing so because according to the district land cadaster, the hard land title could not be in the names of many persons.

Letter 4: Land donation letter from the community for Porpel Meanchey Agricultural Cooperative and confirmation slip issued by district cadastral office



ព្រះរាជាណាចក្រកម្ពុជា
ជាតិ សាសនា ព្រះមហាក្សត្រ

សហគមន៍កសិកម្ម ពពេលមានជ័យ

លេខ ០១

ថ្ងៃ ខែ ឆ្នាំ ព្រឹក ព.ស ២៥៦៥

ពេល ថ្ងៃទី ០១ ខែ កញ្ញា ឆ្នាំ ២០២១

សហគមន៍កសិកម្ម ពពេលមានជ័យ

សូមជម្រាបជូន

លោកមេឃុំពពេល

កម្មវត្ថុ: ស្តីពីគម្រោងស្នើសុំដីសាធារណៈរបស់រដ្ឋទំហំ (១០៨៨ម៉ែត្រការ៉េ) ចំនួនមួយកន្លែងត្រង់ចំណុច UTM មាន និយាមកាលេខ 48P : X,593330 , Y,1308396 ដីសាធារណៈរបស់រដ្ឋ មួយកន្លែង ដែលស្ថិតនៅក្នុង ភូមិ ទួលចាន់ ឃុំពពេល ស្រុក ពញាក្រែក ខេត្តត្បូងឃ្មុំ ដើម្បីសាងសង់ឃ្លាំងស្រូវចំណីរបស់សហគមន៍ ។

ន័យដូចមានចែងក្នុងកម្មវត្ថុខាងលើ ខ្ញុំសូមជម្រាបជូន លោកមេឃុំ ជូនជ្រាបថា៖ ដោយតម្រូវការចាំបាច់ របស់គម្រោងខ្សែច្រវាក់ផលិតកម្មប្រកបដោយភាគរៈបរិស្ថាន និងយោងតាមការពិភាក្សាជាមួយលោកមេឃុំ និងអ្នក ពាក់ព័ន្ធផ្សេងទៀតកាលពីថ្ងៃទី ១៤ ខែកក្កដា ឆ្នាំ ២០២១ ស្តីពីគម្រោងស្នើសុំដីសាធារណៈរបស់រដ្ឋទំហំ (១០៨៨ ម៉ែត្រការ៉េ) ចំនួនមួយកន្លែងត្រង់ចំណុច UTM មាននិយាមកាលេខ 48P : X, 593330, Y, 1308396, ដីសាធារណៈរបស់រដ្ឋ ដើម្បីសាងសង់ឃ្លាំងស្រូវចំណី របស់សហគមន៍ សម្រាប់ឲ្យសហគមន៍កសិកម្មពពេលមានជ័យ ជា អ្នកប្រើប្រាស់ និងគ្រប់គ្រង។

អាស្រ័យដូចបានជម្រាបជូនខាងលើ សូម លោកមេឃុំ ជួយដោះស្រាយផ្តល់ដីជូនតាមការស្នើសុំខាងលើ ដោយក្តីអនុគ្រោះ។

សូម លោកមេឃុំ ទទួលនូវការគោរពរាប់អានដ៏ស្មោះអំពីខ្ញុំ។

ប្រធានសហគមន៍កសិកម្ម ពពេលមានជ័យ

ចម្លងជូន:

- សាលាស្រុកពញាក្រែក
- ដើម្បីជូនជ្រាប
- ឯកសារ-កាលប្បវត្តិ



Letter 6: Land donation agreement by local authority for Porpel Meanchey Agricultural Cooperative

ព្រះរាជាណាចក្រកម្ពុជា
ជាតិ សាសនា ព្រះមហាក្សត្រ

ថ្ងៃ.....ខែ.....ឆ្នាំ..... ត្រីមាស ៧ ឆ្នាំ ២០២១
ពេល, ថ្ងៃទី ០៧ ខែ មិថុនា ឆ្នាំ ២០២១

លោកមេឃុំពពេល
សូមគោរពជូន
ប្រធានសហគមន៍កសិកម្ម ពពេលមានជ័យ

កម្មវត្ថុ : ស្តីពីគម្រោងស្នើសុំដីសាធារណៈរបស់រដ្ឋទំហំ (១០៨៨ម៉ែត្រការ៉េ) ចំនួនមួយកន្លែង ស្ថិតនៅភូមិទួលចាន់ ឃុំពពេល ស្រុកពញាក្រែក ខេត្តត្បូងឃ្មុំ ដើម្បីសាងសង់ឃ្លាំងស្រូវចំណីសហគមន៍ ។

យោង : លិខិតលេខ ចុះថ្ងៃទី ១៧ ខែ មិថុនា ឆ្នាំ ២០២១ របស់សហគមន៍កសិកម្មពពេលមានជ័យ។


ឧបត្ថម្ភកម្មវត្ថុ និងយោងខាងលើ ខ្ញុំបានសូមគោរពជម្រាបជូន **លោកប្រធាន** សហគមន៍

លោកប្រធាន : រដ្ឋបាលឃុំពពេលបានទទួលរួចហើយនូវលិខិតលេខ ចុះថ្ងៃទី ១៧ ខែ មិថុនា ឆ្នាំ ២០២១ របស់សហគមន៍កសិកម្ម ពពេលមានជ័យ ស្តីពីគម្រោងស្នើសុំដីសាធារណៈរបស់រដ្ឋទំហំ (១០៨៨ម៉ែត្រការ៉េ) ចំនួនមួយកន្លែងស្ថិតនៅភូមិទួលចាន់ ឃុំពពេល ស្រុកពញាក្រែក ខេត្តត្បូងឃ្មុំ មាននិយាមកាលេខ 48P : X, 593330 , Y, 1308396, ដែលស្ថិតនៅក្នុង ភូមិទួលចាន់ ឃុំពពេល ស្រុកពញាក្រែក ខេត្តត្បូងឃ្មុំ ដើម្បីសាងសង់ឃ្លាំងស្រូវចំណីសហគមន៍ ។

ដោយតម្រូវកាត់ចាត់របស់គម្រោងខ្សែច្រវាក់ផលិតកម្មប្រកបដោយភាគរៈបរិស្ថាន និងយោងតាមការវិភាគស្ថិតិស្ថេរភាពប្រព្រឹត្តិការណ៍របស់ឃុំ ព្រមទាំងអ្នកពាក់ព័ន្ធរួចហើយនោះ រដ្ឋបាលឃុំពពេល សូមឯកភាព និងបានជ្រៀមដឹងទូលំទូលាយកន្លែងដែលមានទំហំ(១០៨៨ម៉ែត្រការ៉េ) ស្ថិតនៅភូមិទួលចាន់ ឃុំពពេល ស្រុកពញាក្រែក ខេត្តត្បូងឃ្មុំ ជូនលោកប្រធានសហគមន៍ ដើម្បីចាត់ចែងសាងសង់ឃ្លាំងស្រូវចំណីសហគមន៍ តាមការគួរ។

ជាស្រ័យដូចបានជម្រាបជូនខាងលើ សូម **លោកប្រធាន** មេត្តាទទួលប្រាប់។

សូម លោកប្រធាន មេត្តាទទួលនូវការគោរពដ៏ខ្ពង់ខ្ពស់អំពីខ្ញុំ។

មេឃុំពពេល


ឈ្មោះ :
សាលាស្រុកពញាក្រែក
ដើម្បីជូនប្រាប់
ឯកសារ កាលប្បវត្តិ

ព្រះរាជាណាចក្រកម្ពុជា
ជាតិ សាសនា ព្រះមហាក្សត្រ

លិខិតអនុវត្តសិទ្ធិសហគមន៍

ខ្ញុំបាទឈ្មោះ **លង់ ថេង** ភេទប្រុស អាយុ៤០ ឆ្នាំ កាន់អត្តសញ្ញាណប័ណ្ណលេខៈ២៥០០៨១៤១០ ចុះថ្ងៃទី២០ ខែវិច្ឆិកា ឆ្នាំ ២០២១ តំណាងអោយសមាជិកសហគមន៍កសិកម្មពេលមានជ័យ បានក្រុមគ្រឿងការងារសិទ្ធិកាន់កាប់ដី សហគមន៍កសិកម្ម ពេលមានជ័យ មួយកន្លែងដែលមានទីតាំងភូមិទួលចាន់ ឃុំពពេល ស្រុកពញាក្រែក ខេត្តត្បូងឃ្មុំ

ដែលមានព្រំប្រទល់៖

- ខាងត្បូងជាប់នឹងសាលាមន្តេយប្រសហគមន៍ (៣២ម៉ែត្រ)
- ខាងជើងជាប់នឹង សាលាបុណ្យ (៣២ម៉ែត្រ)
- ខាងកើតជាប់នឹង សំអាត សាវី (៣៤ម៉ែត្រ)
- ខាងលិចជាប់នឹងចំណីក្នុងភូមិ (៣៤ម៉ែត្រ)

បានធ្វើការផ្ទេរសិទ្ធិកាន់កាប់ដីទៅឈ្មោះ **រត្និន រេត** ភេទប្រុស អាយុ ៣៩ ឆ្នាំ ជាប្រធានក្រុមប្រឹក្សាភិបាលសហគមន៍ កសិកម្មពេលមានជ័យ ទីលំនៅបច្ចុប្បន្នភូមិទួលចាន់ ឃុំពពេល ស្រុកពញាក្រែក ខេត្តត្បូងឃ្មុំ កាន់អត្តសញ្ញាណប័ណ្ណលេខៈ ២៥០០៨១៦០៥ ចុះថ្ងៃទី២០ ខែវិច្ឆិកា ឆ្នាំ២០១៥ ។

យើងខ្ញុំជាសមាជិកសហគមន៍កសិកម្មពេលមានជ័យ សូមធានាថាប្រសិនបើថ្ងៃក្រោយមានជនណាមកចោទប្រកាន់ដី ខាងលើនេះជាដីរបស់ខ្លួនយើងខ្ញុំជាសមាជិកសហគមន៍កសិកម្មពេលមានជ័យ សូមចេញមុខទទួលខុសត្រូវមុខច្បាប់ជាធរមាន។ ក្រែងជុំប្រាកដយើងខ្ញុំទាំងអស់គ្នាសូមផ្ដិតមេដៃគ្នាជាភស្តុតាងចំពោះមុខច្បាប់ស្រាប់។

ថ្ងៃសុក្រ ២កើត ខែបឋមសាធ ឆ្នាំឆ្លូវ ត្រីស័ក ព.ស២៥៦៥

ក្រុងភ្នំពេញ ថ្ងៃទី១១ ខែមិថុនា ឆ្នាំ២០២១

អ្នកទទួលកម្មសិទ្ធិបន្ត



Handwritten signature

សាក្សីទី១



Handwritten signature

សាក្សីទី២



Handwritten signature

អ្នកផ្ទេរកម្មសិទ្ធិ



Handwritten signature

លេខ **48/១**.....

បានឃើញ និងបញ្ជាក់ថាហត្ថលេខាខាងស្តាំ នេះពិតជារបស់លោក **រត្និន រេត** អនុភូមិទួលចាន់

ពិតប្រាកដមែន ថ្ងៃទី១០ ខែមិថុនា ឆ្នាំ២០២១

Handwritten signature
មូលនិធិ

បានឃើញ និងបញ្ជាក់ថា

ឈ្មោះ **លង់ ថេង** និងឈ្មោះ **រត្និន រេត**

ពិតជាបានផ្ទេរសិទ្ធិប្រាកដមែន

ថ្ងៃទី១០ ខែមិថុនា ឆ្នាំ២០២១

Handwritten signature
មេតូមីធីតា



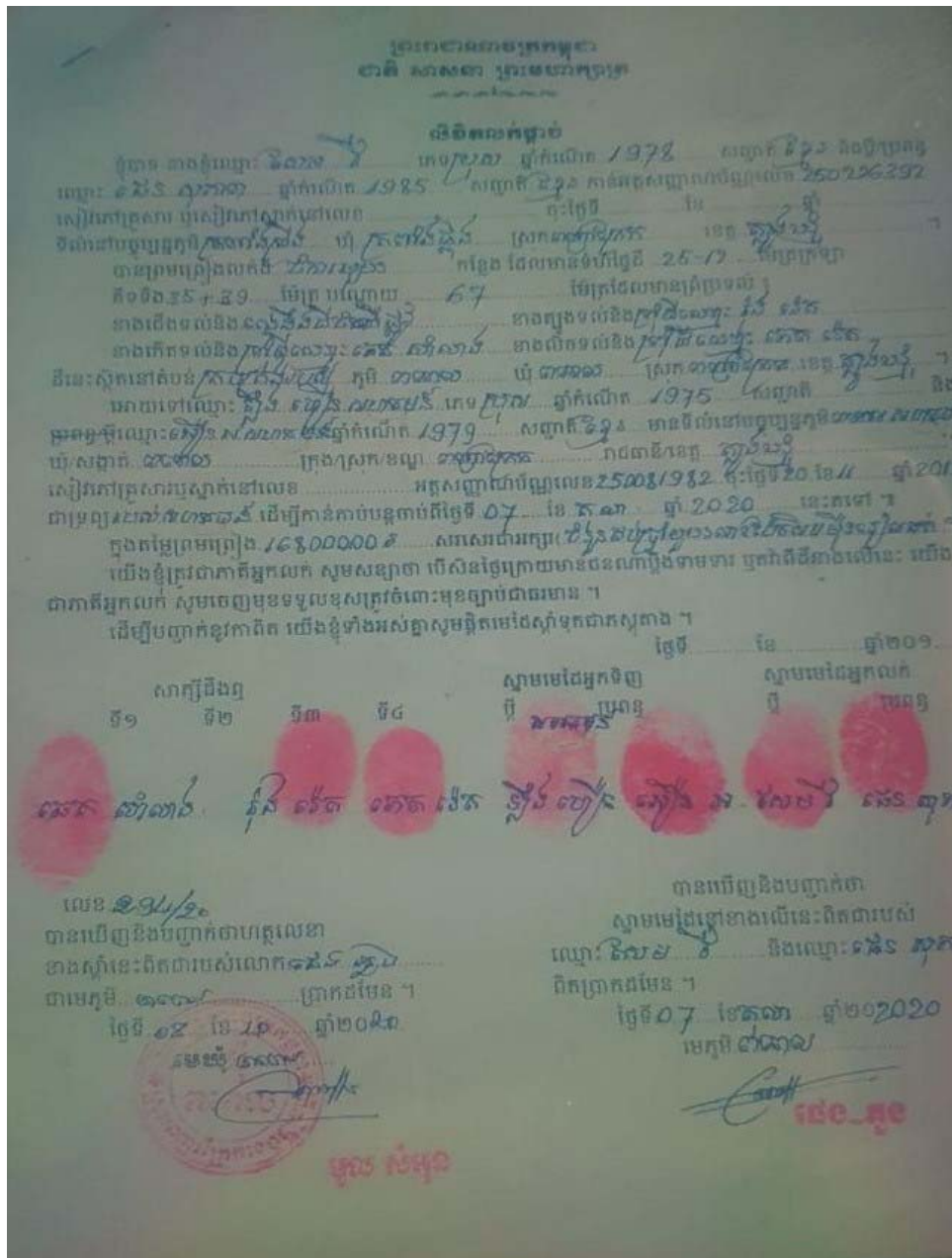
Photo 2: AC Location photos



Annex 1.1.3. Arkpirak Ponhea Krek Dambae Agricultural Cooperative

- i. The AC bought a plot of land on the area of about 2,656.83 m2 from Ses Vy, more details on the AC land buy sale agreement is shown in letter 8.
- ii. The AC members agree to select Mr. Loeng Hoeun, who is currently the AC chief Board to be the representative in their name on the AC land, see letter 9. And the reason of doing so because according to the district land cadastre, the hard land title could not be in the names of many persons.
- iii. The local authority represented by the village and commune chiefs are confirming that the bought plot of land is actually belonging to the AC, see letter 10 showing land holding confirmation.
- iv. The location where the Storage/warehouse to be constructed is shown in photo 3.

Letter 8: AC Land transaction agreement for Arkpirak Ponhea Krek Dambae Agricultural Cooperative



ព្រះរាជាណាចក្រកម្ពុជា
ជាតិ សាសនា ព្រះមហាក្សត្រ

លិខិតផ្ទេរសិទ្ធិដីសហគមន៍

ខ្ញុំបាទឈ្មោះ **វ៉ន សារី** ភេទប្រុស អាយុ ៤១ ឆ្នាំ កាន់អត្តសញ្ញាណប័ណ្ណលេខ: ២៥០០៨២០០១ ចុះថ្ងៃទី២០ ខែវិច្ឆិកា ឆ្នាំ ២០១៥ តំណាងអោយសមាជិកសហគមន៍កសិកម្មអភិរក្សពញាក្រែកតំបែរ បានព្រមព្រៀងផ្ទេរសិទ្ធិកាន់កាប់ដី សហគមន៍ កសិកម្មអភិរក្សពញាក្រែកតំបែរ មួយកន្លែងដែលមានទីតាំងភូមិពេល ឃុំពេល ស្រុកពញាក្រែក ខេត្តត្បូងឃ្មុំ ។

ដែលមានប្រទល់៖

- ខាងត្បូងជាប់នឹងផ្លូវរទេះ (៤១ម៉ែត្រ)
- ខាងជើងជាប់នឹង រ៉ុង អ៊ែត (៣៥ម៉ែត្រ)
- ខាងកើតជាប់នឹង គេត សាលា (៦៧ម៉ែត្រ)
- ខាងលិចជាប់នឹង គេត អ៊ែត (៦៧ម៉ែត្រ)

បានធ្វើការផ្ទេរសិទ្ធិកាន់កាប់ជូនទៅឈ្មោះ **ឡឺង ហឿន** ភេទប្រុស អាយុ ៤៦ ឆ្នាំ ជាប្រធានក្រុមប្រឹក្សាភិបាលសហគមន៍ កសិកម្មអភិរក្សពញាក្រែកតំបែរ ទីលំនៅបច្ចុប្បន្នភូមិពេល ឃុំពេល ស្រុកពញាក្រែក ខេត្តត្បូងឃ្មុំ កាន់អត្តសញ្ញាណប័ណ្ណ លេខ: ២៥០០៨២០៧៧ ចុះថ្ងៃទី២០ ខែវិច្ឆិកា ឆ្នាំ២០១៥ ។

យើងខ្ញុំជាសមាជិកសហគមន៍កសិកម្មអភិរក្សពញាក្រែក តំបែរ សូមធានាថាប្រសិនបើថ្ងៃក្រោយមានជនណាមកចោទ ប្រកាន់ដីខាងលើនេះជាដីរបស់ខ្លួនយើងខ្ញុំជាសមាជិកសហគមន៍កសិកម្មអភិរក្សពញាក្រែក តំបែរ សូមចេញមុខទទួលខុសត្រូវមុខ ច្បាប់ជាធរមាន។

ក្រែងជុំប្រាកដយើងខ្ញុំទាំងអស់គ្នាសូមផ្តិតមេដៃស្តាំទុកជាកត្តាដាច់ដោះមុខច្បាប់ស្រាប់។

ថ្ងៃ: ៤/១០/២១.....ខែ: ២១/១០/២១.....ឆ្នាំ: ឆ្នាំ ឆ្នាំ ត្រីស័ក ព.ស២៥៦៥

ត្រូវនឹងថ្ងៃទី: ១១...ខែ: ២១...ឆ្នាំ: ២០២១

អ្នកទទួលកម្មសិទ្ធិបន្ត

សាក្សីទី១

សាក្សីទី២

អ្នកផ្ទេរកម្មសិទ្ធិ


.....


.....


.....


.....

លេខ 49/21.....

បានឃើញ និងបញ្ជាក់ថាហត្ថលេខាខាងស្តាំ
នេះពិតជារបស់លោក **គេង ឌួង** មេភូមិពេល

ពិតប្រាកដមែន

ថ្ងៃទី ១០ ខែ មិថុនា ឆ្នាំ ២០២១


មូលដ្ឋានពេល
មូលដ្ឋានពេល

បានឃើញ និងបញ្ជាក់ថា

ឈ្មោះ **វ៉ន សារី** និងឈ្មោះ **ឡឺង ហឿន**

ពិតជាបានផ្ទេរសិទ្ធិប្រាកដមែន

ថ្ងៃទី ១០ ខែ មិថុនា ឆ្នាំ ២០២១

មេភូមិពេល


ឡឺង ហឿន
គេង គុន

ព្រះរាជាណាចក្រកម្ពុជា
ជាតិ សាសនា ព្រះមហាក្សត្រ

ខេត្តត្បូងឃ្មុំ
ស្រុកពញាត្រែក
ឃុំពពេល
ភូមិពពេល
លេខ *20/20*

លិខិតបញ្ជាក់

យើងមេភូមិពពេល ឃុំពពេល ស្រុកពញាត្រែក ខេត្តត្បូងឃ្មុំ

សូមបញ្ជាក់ថា

ដីមួយកន្លែងមានទំហំ ២៤៧៩ ម៉ែត្រការ៉េ ដែលស្ថិតនៅភូមិពពេល ឃុំពពេល ស្រុកពញាត្រែក ខេត្តត្បូងឃ្មុំ មានប្រាំប្រទល់៖

- > ខាងជើងជាប់ផ្លូវរទេះ
- > ខាងត្បូងជាប់ឈ្មោះ **វ៉ុង ជីត**
- > ខាងកើតជាប់ឈ្មោះ **ឆេត សាំលាង**
- > ខាងលិចជាប់ **ភេត ជីត**

ពិតជាដី សហគមន៍កសិកម្មអភិរក្សពញាត្រែក តំបែរ គំណាងដោយឈ្មោះ ឡឺង ហៀន ប្រធានក្រុមប្រឹក្សាភិបាល សហគមន៍កសិកម្មអភិរក្សពញាត្រែក តំបែរ ពិតប្រាកដមែន។

បានឃើញ ហត្ថលេខាខាងស្តាំនេះពិតជារបស់
លោក **ជេង ភូង** មេភូមិពពេល ពិតប្រាកដមែន

ថ្ងៃពុធ ៧ ខែ ១២ ឆ្នាំ ២០២២ ត្រីស័ក ព.ស២៥៦៥
ធ្វើនៅពពេល ថ្ងៃ ៧ ខែ ១២ ឆ្នាំ ២០២២

ថ្ងៃ ៧ ខែ ១២ ឆ្នាំ ២០២២
មេឃុំពពេល
[Signature]
ពពេល
មេឃុំពពេល

មេភូមិពពេល
[Signature]
ជេង ភូង

Photo 3: Location photos of AC land location

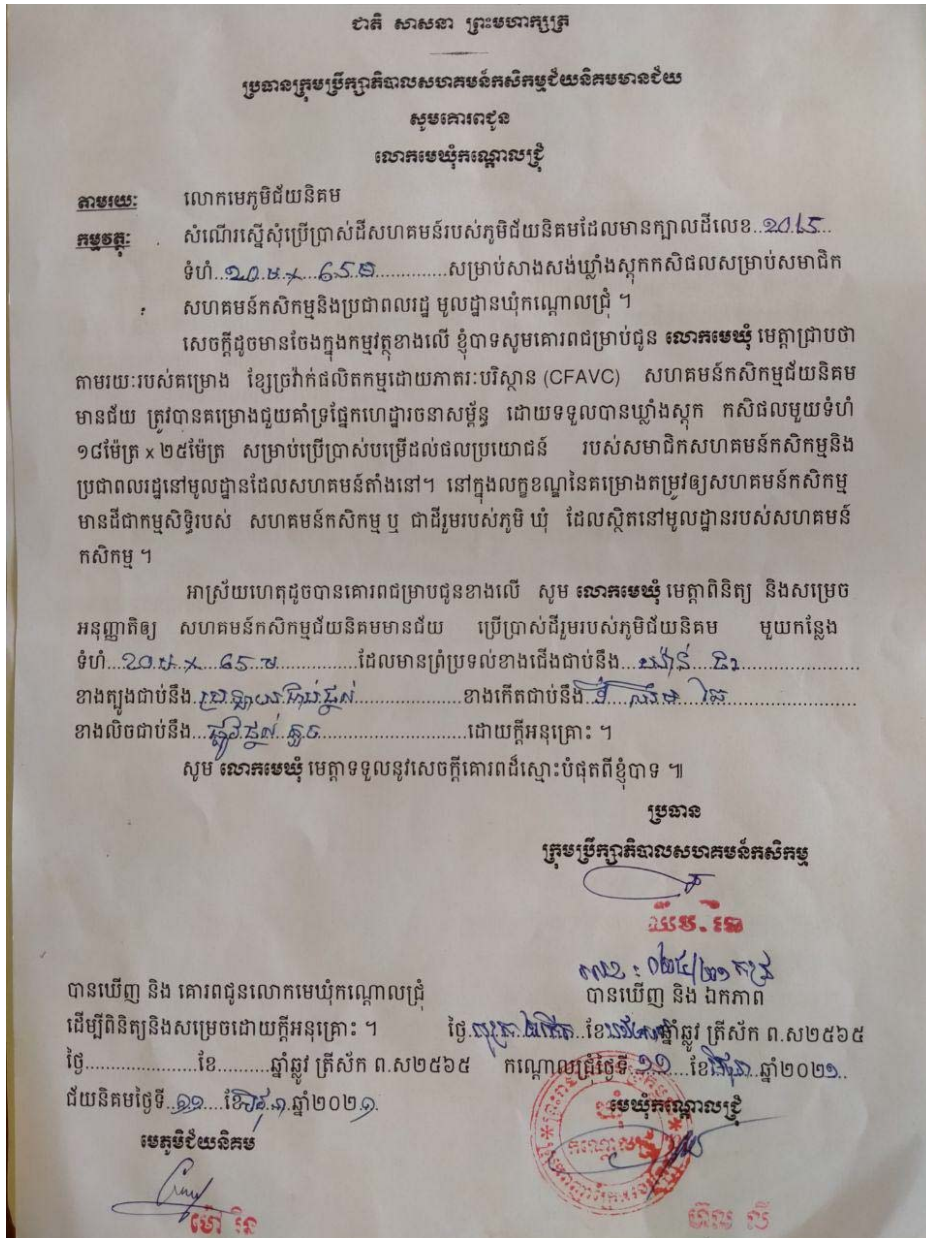


These photos show that the land are full of green grasses
And were taken during the revisit in 2nd week of July 2022
There is no any IR impact for the AC storage construction

Annex 1.1.4. Chey Nikum Meanchey Agricultural Cooperative

- i. The AC made request to local authority to use the Cheynikum village community land on the area of 20 m x 65 m (1,300 m²) for the construction of warehouse supported by the CFAVC project. The local authority represented by the village and commune chiefs agree with the request as shown in latter 11.
- ii. The AC members agree to select Mr. Chhoeum Chhai, who is currently the AC chief to be the representative in their name on the AC land, see letter 12 and Letter 13. And the reason of doing so because according to the district land cadastre, the hard land title could not be in the names of many persons.
- iii. The AC land where the warehouse is to be constructed is shown in photo 4.

Letter 11: Requesting using village public land for Chey Nikum Meanchey Agricultural Cooperative



ជាតិ សាសនា ព្រះមហាក្សត្រ

សិទ្ធិអន្តរាគមន៍ស្រែចម្ការ

ខ្ញុំបាទឈ្មោះ សយ សៅ ភេទប្រុស អាយុ ២៩ឆ្នាំ ជាតិខ្មែរ និងឈ្មោះ ហែម ពី ភេទប្រុស អាយុ ៥២ឆ្នាំ ជាតិខ្មែរ ជាតំណាងសមាជិក សហគមន៍ ជ័យនិគមមានជ័យ ។

សូមផ្តល់សិទ្ធិកាន់កាប់

ប្រភេទដី លំនៅដ្ឋានលេខក្បាលដី.2015.....មួយកន្លែងស្ថិតនៅភូមិជ័យនិគម ឃុំកណ្តាលជ្រំ ស្រុកពញាក្រែក ខេត្តក្រចេះ ។






អោយទៅឈ្មោះ ឈឹម ឆៃ ភេទប្រុស អាយុ៦២ឆ្នាំ ជាតិខ្មែរ ដែលជាប្រធានក្រុមប្រឹក្សាភិបាល សហគមន៍ ជ័យនិគមមានជ័យ ដើម្បីនឹងប្រើប្រាស់ជាប្រយោជន៍សហគមន៍ដែលមានដីទំហំ 20ម៉ែត្រx65ម៉ែត្រ និងមានព្រំប្រទល់ដូចខាងក្រោម៖

- ខាងជើងទល់នឹងដីឈ្មោះ យ៉ាន់ ថា
- ខាងត្បូងទល់នឹង ប្រឡាយជាប់ថ្នល់
- ខាងកើតទល់នឹងដីឈ្មោះ ឈឹម ឆៃ
- ខាងលិចទល់នឹង ថ្នល់

ខ្ញុំបាទតំណាងសមាជិក សហគមន៍ ជ័យនិគមមានជ័យ សូមអះអាងថាដីនេះ ពិតជាម្ចាស់សិទ្ធិរបស់ សហគមន៍ ជ័យនិគមមានជ័យ ប្រសិនបើថ្ងៃក្រោយមានបញ្ហាចំពោះដីនេះ ខ្ញុំបាទជាតំណាងសហគមន៍ សូមទទួលខុសត្រូវចំពោះមុខច្បាប់ ។

ក្រែងពុំប្រាកដខ្ញុំបាទ សូមផ្តិតមេដៃស្តាំទុកជាកស្តុតាង ។

ធ្វើនៅថ្ងៃទី ១១ ខែ វិច្ឆិកា ឆ្នាំ ២០២១

ស្នាមមេដៃអ្នកទទួល	ស្នាមមេដៃសាក្សី២នាក់	ស្នាមមេដៃផ្ទេរសិទ្ធិ
	 	 
ឈឹម ឆៃ	ស. ខៀន ហ៊ុន ធី	សយ សៅ ហែម ពី


លេខ. ៧៧៧/២១២៩


បានឃើញ និង បញ្ជាក់ថាឈ្មោះ...សយ សៅ បានឃើញ និងបញ្ជាក់ថាហត្ថលេខាខាងលើនេះពិតជា ពិតជាបានផ្ទេរសិទ្ធិកាន់កាប់ដីឲ្យទៅ របស់លោកមេភូមិ... ហ៊ុន ធី ប្រាកដមែន។

ឈ្មោះ... ឈឹម ឆៃ ពិតប្រាកដមែន ។ ថ្ងៃ... ខែ... ឆ្នាំ... ត្រីស័ក ព.ស២៥៦៥ កណ្តាលជ្រំ ថ្ងៃទី ១១ ខែ វិច្ឆិកា ឆ្នាំ ២០២១.

ជ័យនិគមថ្ងៃទី ១១ ខែ វិច្ឆិកា ឆ្នាំ ២០២១.

មេភូមិជ័យនិគម

 ហៅ ឆៃ

 មេភូមិកន្ទាលស្ទើ

ហ៊ុន ធី

ព្រះរាជាណាចក្រកម្ពុជា
ជាតិ សាសនា ព្រះមហាក្សត្រ

ខេត្តត្បូងឃ្មុំ
ស្រុកពញាឮកែក
រដ្ឋបាលឃុំកណ្តាលជ្រៃ
លេខ: ២២ ២១ កជ្រ

លិខិតបញ្ជាក់

យើងមេឃុំកណ្តាលជ្រៃ ស្រុកពញាឮកែក ខេត្តត្បូងឃ្មុំ
សូមបញ្ជាក់ថា

អចលនទ្រព្យដែលមាន: ០ បង្កាន់ដៃទទួលពាក្យ ២ បង្កាន់ដៃ L Map លេខ: 1686
ក្បាលដីលេខ 1686 ចុះថ្ងៃទី ចេញដោយ មន្ត្រីវាស់វែង
ដូចបានភ្ជាប់មកជាមួយ ជាបង្កាន់ដៃនៃអចលនទ្រព្យដែលមានទីតាំងស្ថិតនៅភូមិ ជ័យនិគម
ឃុំកណ្តាលជ្រៃ ស្រុកពញាឮកែក ខេត្តត្បូងឃ្មុំ ជាប្រភេទដី សាងសង់ មានទំហំ 20x55ម៉ែត្រ
និងមានព្រំប្រទល់:

- ខាងជើងទល់នឹង យ៉ាន់ ថា ប្រឡាយ
- ខាងត្បូងទល់នឹង ផ្លូវ
- ខាងកើតទល់នឹង ឈើម ចៃ
- ខាងលិចទល់នឹង

ដែលមានឈ្មោះ: ឈឹម វ៉ែន ភេទ ប្រុស អាយុ ២៣ ឆ្នាំ សញ្ជាតិ ខ្មែរ
និងឈ្មោះ: សយ សៅ ភេទ ស្រី អាយុ ២១ ឆ្នាំ សញ្ជាតិ ខ្មែរ ត្រូវជា ប្តី-ប្រពន្ធ
អាសយដ្ឋានបច្ចុប្បន្នភូមិ អំពក ឃុំ-សង្កាត់ កណ្តាលជ្រៃ ក្រុង-ស្រុក-ខណ្ឌ
ពញាឮកែក រាជធានី-ខេត្ត ត្បូងឃ្មុំ ជាម្ចាស់ប្រាក់ដីមែន ។

លិខិតបញ្ជាក់នេះ ចេញជូនសាមីខ្លួនសម្រាប់តែប្រើប្រាស់ក្នុងការចុះកិច្ចសន្យាហ៊ុំប៉ូតែកតែប៉ុណ្ណោះ ។

ថ្ងៃចន្ទ ៣ រោច ខែកុម្ភៈ ឆ្នាំឆ្លូវ ត្រីស័ក ព.ស ២៥៦៥
កណ្តាលជ្រៃ ថ្ងៃទី ៤ ខែតុលា ឆ្នាំ ២០២១



ហ៊ុន លី

ស្នាមមេដៃអ្នកស្នើសុំ



ឈឹម វ៉ែន

សយ សៅ

Letter 14: Hard land title records for Chey Nikum Meanchey Agricultural Cooperative

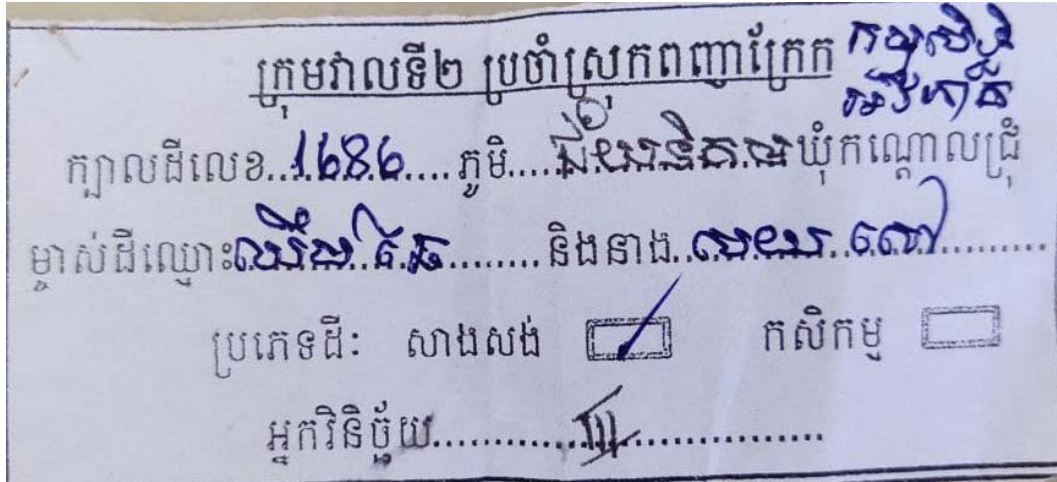


Photo 4: Photo of AC land location



These above two photos contain with the standing crops were taken in Year 2020 and in 2021 the land owner sold this land to the AC, since landholding transferred (buying) the AC president doesn't grow anything but only preserved for AC storage construction.



This left building is the residence where the AC owner's family is recently living and next to this building (on the right side of another building is the reserved land for storage, the AC president reserved this land for storage construction purpose.



These above photos were taken in 4th week of April 2022 (no anymore growing crops)

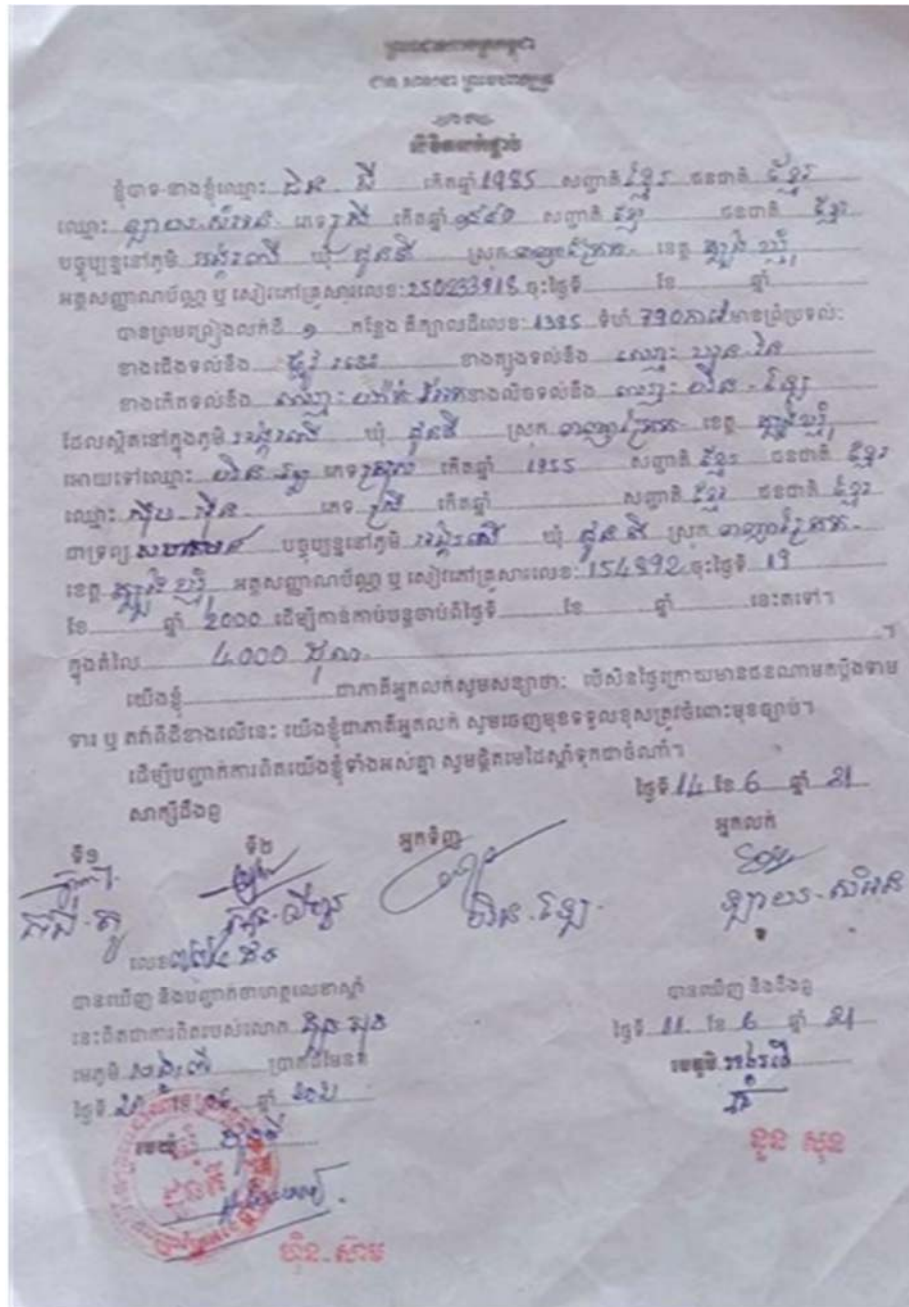


These 4 photos are taken in 2nd week of July 2022
Only the green grass better known as Treng in Khmer,
the AC president grows these in purpose of land compaction

Annex 1.1.5. Romdoul Dontey Agricultural Cooperative

- i. The Rumduol Dontey AC bought part of the land plot from the land owner with hard land title represented by land plot number 1,385 with land plot size of 1,796 m2 as shown in figure 2.
- ii. The bought land plot is covering land size of 790 m2, see letter 15, the AC land transaction agreement, which was prepared between the AC and the land owner witness by local authority represented by the village and commune chiefs, see letter 16.
- iii. As part of the land transaction deal the Land transfer and Occupancy agreement was also prepared between the land owner and the AC.
- iv. The AC is in the process of applying for hard land title for their bought plot of land.

Letter 15: Land transaction agreement for Romdoul Dontey Agricultural Cooperative



ព្រះរាជាណាចក្រកម្ពុជា
ជាតិ សាសនា ព្រះមហាក្សត្រ

ខេត្ត ត្បូងឃ្មុំ
ស្រុក ពញាក្រែក
ឃុំ ដូនតី

លិខិតផ្ទេរវិញ្ញាបនបត្រ និងកាន់កាប់អចលនវត្ថុ

ខ្ញុំបាទ/នាងខ្ញុំឈ្មោះ **ជិន ជី** ភេទប្រុស ថ្ងៃខែឆ្នាំកំណើត ១៩៨៥ ជនជាតិ.....ខ្មែរ.....អត្តសញ្ញាណប័ណ្ណលេខ 250233913 និងឈ្មោះឡាយ សំអន.ភេទស្រី ថ្ងៃខែឆ្នាំកំណើត ១៩៩០ ជនជាតិខ្មែរ អត្តសញ្ញាណប័ណ្ណលេខ 250233918 មានទីលំនៅបច្ចុប្បន្នភូមិអង្គរលើ ឃុំដូនតី ស្រុកពញាក្រែក ខេត្តត្បូងឃ្មុំ ។







ខ្ញុំបាទ/នាងខ្ញុំសុំផ្ទេរវិញ្ញាបនបត្រសម្រាប់អចលនវត្ថុក្បាលដីលេខ 1385 ទំហំ 1796 ម៉ែត្រការ៉េ ប្រភេទដីកសិកម្ម ក្នុងភូមិអង្គរលើ ឃុំដូនតី ស្រុកពញាក្រែក ខេត្តត្បូងឃ្មុំ ។

ដែលមានភ្នំប្រទល់

ខាងជើងទល់នឹងផ្លូវរទេះ ខាងលិចទល់នឹងយើន ខ្សែ
ខាងត្បូងទល់នឹងយុន វិន ខាងកើតទល់នឹងយើន ខ្សែ

ខ្ញុំបាទ/នាងខ្ញុំសុំផ្ទេរវិញ្ញាបនបត្រសម្រាប់អចលនវត្ថុឲ្យទៅ (សហគមន៍ផលិតស្រូវក្នុងវ័ង្សជុនតី) មានលោក **យ៉ង ឌ័ន** ភេទប្រុស ថ្ងៃខែឆ្នាំកំណើត ១៩៨៥ ជនជាតិខ្មែរ អត្តសញ្ញាណប័ណ្ណលេខ 250233621 ជាប្រធាន និងឈ្មោះ **ស៊ុន អ៊ុយ** ភេទស្រី ថ្ងៃខែឆ្នាំកំណើត ១៩៨៦ ជនជាតិខ្មែរ អត្តសញ្ញាណប័ណ្ណលេខ 250233622 មានទីលំនៅបច្ចុប្បន្នភូមិអង្គរលើ ឃុំដូនតី ស្រុកពញាក្រែក ខេត្តត្បូងឃ្មុំ (ត្រឹមតែទំហំ 790 ម៉ែត្រការ៉េតែប៉ុណ្ណោះ) មឲ្យទៅជាកម្មសិទ្ធិរបស់ (សហគមន៍ផលិតស្រូវក្នុងវ័ង្សជុនតី) មានលោក **យ៉ង ឌ័ន** ជាប្រធានចាប់ថ្ងៃទី ២១ ខែមិថុនា ឆ្នាំ ២០២១ នេះតទៅ **សំរាប់សហគមន៍ផលិតស្រូវក្នុងវ័ង្សជុនតី** ។

ថ្ងៃទី ១២ កើត ខែបុស្ស ឆ្នាំឆ្លូវ ត្រីស័ក ព.ស ២៥៦៥
..... ថ្ងៃទី ២១ ខែមិថុនា ឆ្នាំ ២០២១

<p>សាក្សីទី១ សាក្សីទី២</p> <p> </p> <p>គុន គុ. ...សាន លីឃុំ.....</p> <p>លេខលក់..... ៩៩</p> <p>បានឃើញនិងបញ្ជាក់ថាហត្ថលេខាខាងស្តាំ</p> <p>ពិតជាលោក គុន សុខ មេភូមិអង្គរលើ ពិតប្រាកដមែន ។</p> <p>ដូនតី ថ្ងៃទី ២១ ខែ មិថុនា ឆ្នាំ ២០២១</p> <p></p> <p style="text-align: right;">គុន សុខ</p>	<p>អ្នកប្រគល់ អ្នកទទួល</p> <p> </p> <p>ជិន ជី. យ៉ង ឌ័ន.</p> <p>បានឃើញនិងបញ្ជាក់ថាស្នាមមេដៃខាងលើពិតជារបស់</p> <p>ឈ្មោះ ជិន ជី និងឈ្មោះ យ៉ង ឌ័ន</p> <p>ប្រាកដមែន ។</p> <p>ថ្ងៃទី ២១ ខែមិថុនា ឆ្នាំ ២០២១</p> <p>មេគុំ អង្គរលើ</p> <p></p> <p style="text-align: right;">គុន សុខ</p>
---	---

ឈ្មោះកម្មសិទ្ធិករ: យិន ខៀរ និង ឆាន់ ស៊ីន អ៊ីន (ប្តីប្រពន្ធ) ១៩៩៥ / ភូមិក្រាំងព្រះ ឃុំព្រៃឃ្នួល ស្រុកកេសាង ខេត្តក្រចេះ / ខ: យិន ខ្យាយ / ខ: ហ៊ឹម /

១៩៩៦ / ភូមិអង្គរលើ ឃុំដូនតី ស្រុកពញាក្រែក ខេត្តកំពង់ចាម / ខ: ស៊ីម គង / ខ: ស្បែក អ៊ិត /

សម្ភារៈទុកសម្រាប់ការបញ្ចុះបញ្ចូល		សារវិការ		ការផ្តល់សេវា		25050121-1385
១	២	៣	៤	៥	៦	៧
<p>នាមប្រកួល និង នាមខ្លួន</p> <p>ប្រភេទប្រេង</p> <p>១ (ប្រេងប្រើប្រាស់)</p>	<p>ថ្ងៃ ខែ ឆ្នាំ និង ទីកន្លែងកំណើត</p> <p>២ មើលព័ត៌មាននៅខាងលើ</p>	<p>សារវិការ</p> <p>៣</p>	<p>លេខចាត់រឹក ដោយសរដ្ឋប្រឹក្សា</p> <p>លិខិតសញ្ញា ឬ សាលាក្រុមតុលាការ</p> <p>៤ អំណាចត្រឹមត្រូវ</p>	<p>បង្កកលើ អចលនវត្ថុ</p> <p>៥</p>	<p>សេចក្តីផ្តើម</p> <p>៦</p>	<p>25050121-1385</p>

Photo 5: Photo of AC land location



These above photos were taken in early 2021 and currently this land is preserved for AC storage construction as shown in the bellow 3 photos

(Photo on the right is the AC office)



These photos were taken in 2nd week of July 2022 (no IR impact)

ព្រះរាជាណាចក្រកម្ពុជា
ជាតិ សាសនា ព្រះមហាក្សត្រ

ខេត្តក្រចេះ
ស្រុក ក្រចេះ
រដ្ឋបាលឃុំ ស្រ្តែង
លេខ ១១២/២១

ថ្ងៃចន្ទ ១២ ខែ មិថុនា ឆ្នាំ ២០២១ ត្រីស័កព.ស២៥៦៥
ល្ងែង ថ្ងៃទី ០១ ខែ កញ្ញា ឆ្នាំ ២០២១

លោកស្រីមេឃុំស្រ្តែង

សូមគោរពជូន

ប្រធានសហគមន៍កសិកម្ម ស្រ្តែងមានជ័យ

កម្មវត្ថុ ៖ ស្តីពីគម្រោងស្នើសុំដីសាធារណៈរបស់រដ្ឋទំហំ (១២០០ ម៉ែត្រការ៉េ) ចំនួនមួយកន្លែង ស្ថិតនៅភូមិល្វាធំ ឃុំល្ងែង ស្រុកក្រចេះ ខេត្តក្រចេះ ស្រូវចំណីសហគមន៍ និងដំឡូងមី ។

យោង ៖ លិខិតលេខ ចុះថ្ងៃទី ១៧ ខែ មិថុនា ឆ្នាំ ២០២១ របស់សហគមន៍កសិកម្មល្ងែងមានជ័យ។
តបតាមកម្មវត្ថុ និងយោងខាងលើ ខ្ញុំបាទសូមគោរពជម្រាបជូនលោកប្រធាន សហគមន៍ មេត្តាជ្រាបថា ៖
រដ្ឋបាលឃុំល្ងែងបានទទួលរួចហើយនូវលិខិតលេខ ចុះថ្ងៃទី ១៧ ខែ មិថុនា ឆ្នាំ ២០២១ របស់សហគមន៍
កសិកម្ម ល្ងែងមានជ័យ ស្តីពីគម្រោង ស្នើសុំដីសាធារណៈរបស់រដ្ឋទំហំ (១២០០ ម៉ែត្រការ៉េ) ចំនួនមួយកន្លែងត្រង់
ចំណុច UTM មាននិយាមកាលេខ 48P : X, 580987, Y, 1321404 ដែលស្ថិតនៅក្នុង ភូមិល្វាធំ ឃុំល្ងែង ស្រុកក្រចេះ
ខេត្តក្រចេះ ដើម្បីសាងសង់ឃ្នាំងដំឡូងមីសហគមន៍ ។

ដោយតម្រូវការចាំបាច់របស់គម្រោងខ្សែច្រវ៉ាក់ផលិតកម្មប្រកបដោយភាពបរិស្ថាន និងយោងតាមការពិភាក្សាមួយ
មន្ត្រី ជំនាញរបស់ឃុំ ព្រមទាំងអ្នកពាក់ព័ន្ធរួចហើយនោះ រដ្ឋបាលឃុំល្ងែង សូមឯកភាព និងបានត្រៀមដីចំនួនមួយ
កន្លែងមានទំហំ(១២០០ ម៉ែត្រការ៉េ) ស្ថិតភូមិល្វាធំ ឃុំល្ងែង ស្រុកក្រចេះ ខេត្តក្រចេះ ជូនលោកប្រធាន
សហគមន៍ ដើម្បីចាត់ចែងសាងសង់ឃ្នាំងស្រូវចំណីសហគមន៍ តាមការគួរ។

អាស្រ័យជូនបានជម្រាបជូនខាងលើ សូម លោកប្រធាន មេត្តាទទួលជ្រាប។
សូម លោកប្រធាន មេត្តាគោរពដំខ្លួនខ្ពស់អំពីខ្ញុំបាទ ។

មេឃុំស្រ្តែង

ជូន - សុផាន

ចម្លងជូន ៖
សាលាស្រុកក្រចេះ
រដ្ឋបាលឃុំ
ឯកសារ កាលប្បវត្តិ

Photo 6: Photo of AC land location

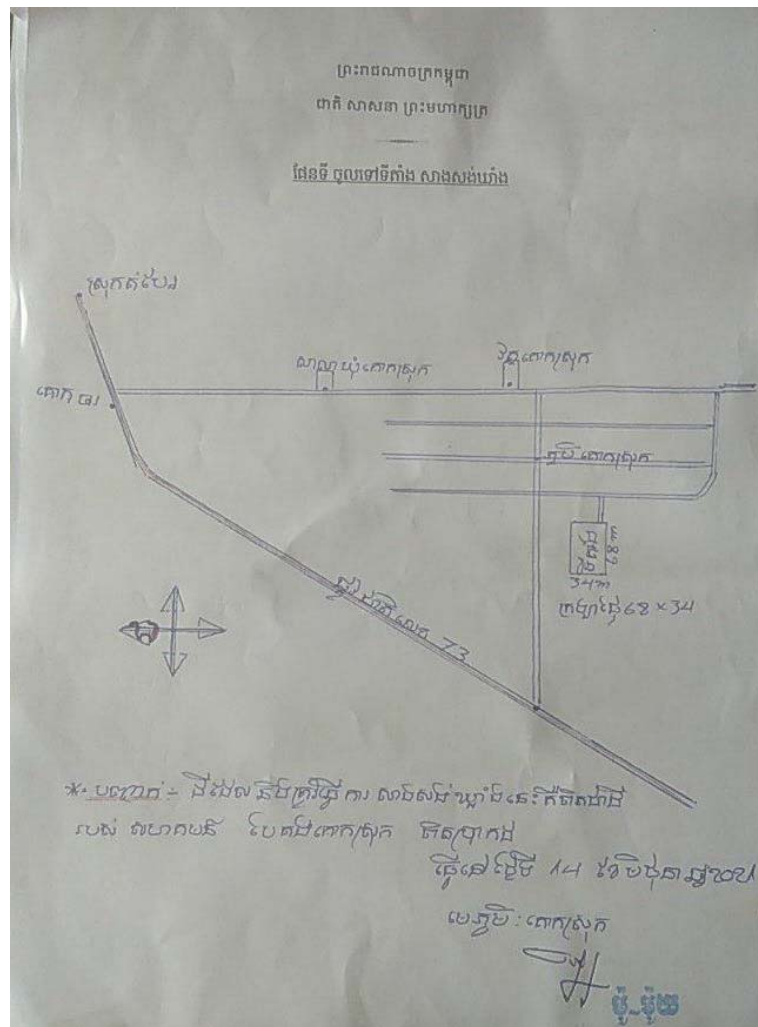


These above photos were taken in April 2022

Annex 1.1.7. **Baitong Korksrok Agricultural Cooperative**

- i. The AC land location layout plan for the construction of warehouse is presented in figure 3,
- ii. The AC bought land from Song Neab, covering land area of 2,400 m² since 08 Jan 2021, more details on AC land transaction is shown in letter 19. The AC is planned to register their land plot with the District land Cadastre office when the registration program reaching to their area,
- iii. The land owner made an agreement with the AC to transfer land occupancy right to the AC as presented in letter 19.
- iv. The AC then made a request to the district authority for Land Use Application, more details are presented in letter 20.
- v. The local authority represented by the village and commune chiefs are confirming that the bought plot of land is actually belonging to the AC, see letter 21.
- vi. The AC members agree to select Mr. Ten Tum, who is currently the AC chief to be the representative in their name on the AC land, see letter 18. And the reason of doing so because according to the district land cadastre, the hard land title could not be in the names of many persons.
- vii. The location where the Storage/warehouse to be constructed is shown in photo 7

Figure 3: AC land location layout plan for Baitong Korksrok Agricultural Cooperative



លិខិតលក់/ទិញដី

ខ្ញុំបាទ/នាងខ្ញុំឈ្មោះ: សាវណ្ណ ហាយ ភូមិស្រែក ភូមិស្រែក ខេត្តស្រះចក កាន់អគ្គសញ្ញាណប័ណ្ណប្រសៀវកៅគ្រួសារលេខ: ២០០០ ចុះថ្ងៃទី ០១ ខែ ០១ ឆ្នាំ ២០២១ បានព្រមព្រៀងគ្នាជាមួយ កន្លែង, គីក្បាលដីលេខ: ០១ ទំហំ ២៤ មានព្រំប្រទល់ដូចខាងក្រោម:

- ខាងជើងទល់នឹង ខាងត្បូងទល់នឹង ៧ ជើង ១១ ជើង
- ខាងកើតទល់នឹង ខាងលិចទល់នឹង ១១ ជើង ១១ ជើង

ដែលស្ថិតនៅភូមិ ស្រែក ភូមិស្រែក ខេត្តស្រះចក បានកាន់កាប់ពីឆ្នាំ ២០០០ រហូតដល់បច្ចុប្បន្ន ។

បានលក់ទៅអាយឈ្មោះ: សាវណ្ណ ហាយ ភូមិស្រែក ភូមិស្រែក ខេត្តស្រះចក កាន់អគ្គសញ្ញាណប័ណ្ណប្រសៀវកៅគ្រួសារលេខ: ២០០០ ចុះថ្ងៃទី ០១ ខែ ០១ ឆ្នាំ ២០២១ ដើម្បីកាន់កាប់បន្តពីថ្ងៃទី ០១ ខែ ០១ ឆ្នាំ ២០២១ នេះតទៅ ។

យើងទាំងពីរភាគីបានឯកភាពគ្នា(លក់/ទិញ)ក្នុងតំលៃព្រមព្រៀងមួយគិតចំនួនសរុបស្មើនឹង ១ ។

បើសិនថ្ងៃក្រោយជនណាមកប្តឹងទាមទារឬតវ៉ាពីដីខាងលើនេះយើងខ្ញុំខាងភាគីអ្នកលក់ សូមទទួលខុសត្រូវចំពោះមុខច្បាប់ក្រែងមិនប្រាកដយើងខ្ញុំទាំងអស់គ្នាសូមផ្តិតមេដៃទុកជាភស្តុតាង។

- សាក្សីទី១ ឈ្មោះ: សាវណ្ណ ហាយ ភូមិស្រែក ភូមិស្រែក ខេត្តស្រះចក ធ្វើនៅថ្ងៃទី ០១ ខែ ០១ ឆ្នាំ ២០២១
- សាក្សីទី២ ឈ្មោះ: សាវណ្ណ ហាយ ភូមិស្រែក ភូមិស្រែក ខេត្តស្រះចក ធ្វើនៅថ្ងៃទី ០១ ខែ ០១ ឆ្នាំ ២០២១

ស្នាមមេដៃសាក្សីដឹងៗ

ទី១ ទី២ ស្នាមមេដៃអ្នកទិញ ស្នាមមេដៃអ្នកលក់

សាវណ្ណ ហាយ សាវណ្ណ ហាយ

លេខ ១១៥ គ ១

បានឃើញ និង បញ្ជាក់ថាហត្ថលេខា ខាងស្តាំនេះពិតជារបស់លោក សាវណ្ណ ហាយ មេភូមិ ស្រែក ភូមិស្រែក ប្រាកដមែន។

ថ្ងៃ ០១ ខែ ០១ ឆ្នាំ ២០២១ សំគុំ ព.សប្តាច ០១ ខែ ០១ ឆ្នាំ ២០២១



គុយ ឿន

បញ្ជាក់

បានឃើញ និង បញ្ជាក់ថាស្នាមមេដៃស្តាំនេះ ពិតជារបស់ឈ្មោះ: សាវណ្ណ ហាយ និងឈ្មោះ: សាវណ្ណ ហាយ ប្រាកដមែន។

ថ្ងៃ ០១ ខែ ០១ ឆ្នាំ ២០២១

មេភូមិ សាវណ្ណ ហាយ

ម៉ូ ម៉ូ

Letter 20: Land occupancy application to Local Authority for Baitong Korksrok Agricultural Cooperative

ព្រះរាជាណាចក្រកម្ពុជា
ជាតិ សាសនា ព្រះមហាក្សត្រ

កាកស្នើសុំកាន់កាប់ប្រើប្រាស់ដីធ្លី

ខ្ញុំបាទ/ខាងខ្ញុំឈ្មោះ: សេង ឡី ភេទ: ស្រី អាយុ: 28 ឆ្នាំ សញ្ជាតិ: ខ្មែរ
 ប្រពន្ធហ្មីឈ្មោះ: អាយុ: ឆ្នាំ មានទីលំនៅបច្ចុប្បន្ន: ភូមិស្រែកស្រែក
 ឃុំ/សង្កាត់: ស្រែកស្រែក ស្រុក/ស្រុកឈ្មោះ: ស្រែកស្រែក ខេត្ត/ក្រុង: ស្រែកស្រែក

សូមគោរពជូន
លោកអគ្គិបាលនៃគណៈអភិបាលស្រុកតំបែរ

តាមរយៈ ៖-លោកមេភូមិ គោកស្រែក
 -លោកមេឃុំ គោកស្រែក

កម្មវត្ថុ ៖ សុំលើសុំកាន់កាប់ប្រើប្រាស់ដីធ្លី/ ប្រភេទដី សហគមន៍

សេចក្តីដូចមានចែងក្នុងកម្មវត្ថុខាងលើ ខ្ញុំបាទ/ខាងខ្ញុំ បានកាន់កាប់ប្រើប្រាស់ដីធ្លី ស្រែកស្រែក
 នៅភូមិ ស្រែកស្រែក ឃុំ ស្រែកស្រែក ស្រុក ស្រែកស្រែក ខេត្ត ស្រែកស្រែក ដែលមានទំហំ 24 ហិកតា
 ចាប់ពីឆ្នាំ..... មកដល់បច្ចុប្បន្ន។

ដីនេះមានព្រំប្រទល់៖
 -ខាងជើងទល់នឹង ស្រែកស្រែក ខាងត្បូងទល់នឹង ស្រែកស្រែក
 -ខាងកើតទល់នឹង ស្រែកស្រែក ខាងលិចទល់នឹង ស្រែកស្រែក

អាស្រ័យហេតុនេះ សូមលោកអគ្គិបាលស្រុក មេត្តាពិនិត្យ និងសម្រេចទទួលស្គាល់សិទ្ធិកាន់កាប់
 ប្រើប្រាស់ដីធ្លីដល់ខ្ញុំបាទ ដោយក្តីអនុគ្រោះ។
 ខ្ញុំបាទ សូមប្រថ្នាថា អនុវត្តតាមរបៀបកាតព្វកិច្ច និងបទបញ្ជាផ្សេងៗ ដែលរាជរដ្ឋាភិបាលបានកំណត់។

ធ្វើនៅ ស្រែកស្រែក ថ្ងៃទី 20 ខែ ០១ ឆ្នាំ ២០២១
 បញ្ជាក់៖ ប្រកាសស្នើសុំកាន់កាប់ប្រើប្រាស់ដីធ្លី
 លេខ ២៧០ ច.សបជ.ជ. ថ្ងៃទី 20 ខែ ០១ ឆ្នាំ ២០២១

លេខ ២៧០ ច.សបជ.ជ. ថ្ងៃទី 20 ខែ ០១ ឆ្នាំ ២០២១
 បានឃើញ និងបញ្ជាក់ថា
 ហត្ថលេខាខាងស្តាំនេះពិតជារបស់
 លោកមេភូមិ សេង ឡី ប្រាកដមែន។
 ថ្ងៃទី 20 ខែ ០១ ឆ្នាំ ២០២១
 មេភូមិ សេង ឡី

លេខ..... ថ្ងៃទី..... ខែ..... ឆ្នាំ..... ច.សបជ.ជ.
 បានឃើញ និងបញ្ជាក់ថា
 ស្នាមមេដៃខាងស្តាំរបស់ឈ្មោះ សេង ឡី
 និងឈ្មោះ..... ប្រាកដមែន។
 ថ្ងៃទី 20 ខែ ០១ ឆ្នាំ ២០២១
 មេភូមិ សេង ឡី

លេខ..... ថ្ងៃទី..... ខែ..... ឆ្នាំ..... ច.សបជ.ជ.
 បានឃើញ និងបញ្ជាក់ថា
 ថ្ងៃទី..... ខែ..... ឆ្នាំ..... ច.សបជ.ជ.
អភិបាលស្រុកតំបែរ

Letter 21: AC land representative agreement for Baitong Korksrok Agricultural Cooperative

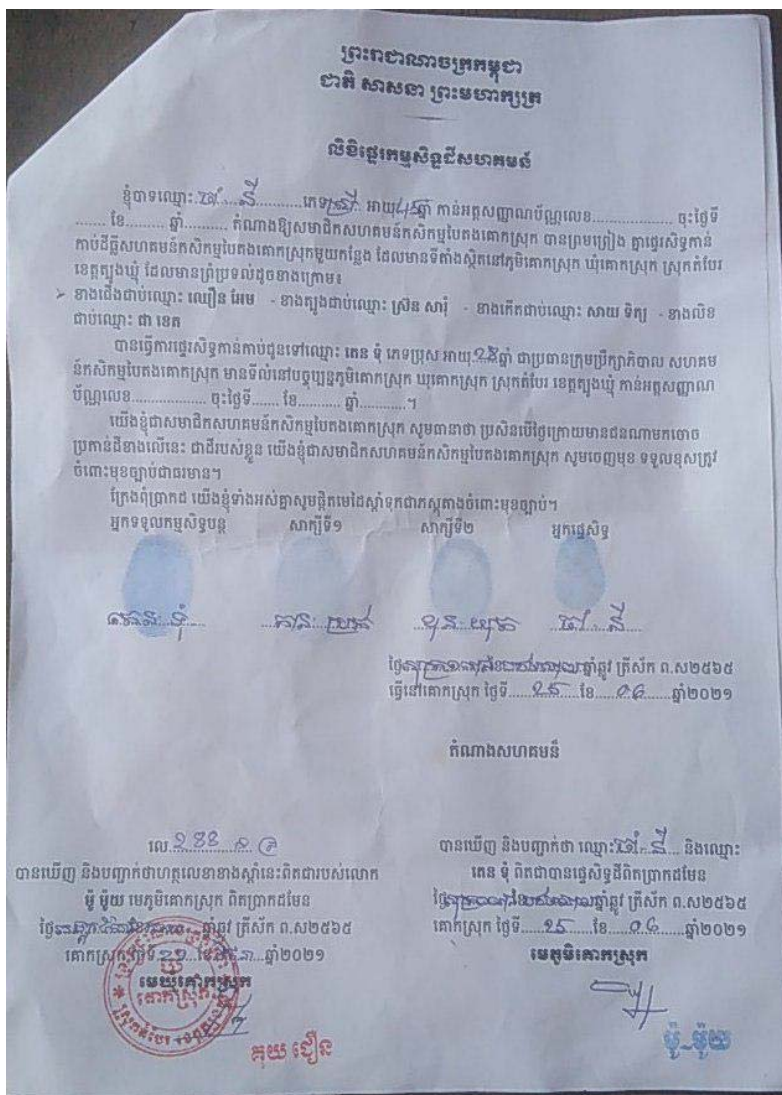


Photo 7: Photo of AC land location



ព្រះរាជាណាចក្រកម្ពុជា
ជាតិ សាសនា ព្រះមហាក្សត្រ

ពិធីសន្យាប្រកបដោយសុចរិត

ខ្ញុំបាទឈ្មោះ: ហ៊ុន សែន ភេទ: ប្រុស កើតឆ្នាំ: ១៩៥៥ សញ្ជាតិ: ខ្មែរ និងប្រពន្ធឈ្មោះ: ស៊ី ធីតា

ប្តី/សង្កាត់: ស្រុក/ខ្ពស់ ខេត្ត/ក្រុង: ស្រុក/ខ្ពស់ មានទីលំនៅបច្ចុប្បន្ននៅភូមិ: ស្រុក/ខ្ពស់

សៀវភៅគ្រួសារលេខ: ១២៣ កន្លែង គីឡូម៉ែត្រលេខ: ១២៣ អត្តសញ្ញាណប័ណ្ណលេខ: ១២៣៤៥៦៧៨៩ ថ្ងៃខែឆ្នាំ: ១២/០១/២០២១

បានព្រមព្រៀងលក់ដី: ១២៣ ខាងជើងទល់នឹង: ស្រុក/ខ្ពស់ ខាងត្បូងទល់នឹង: ស្រុក/ខ្ពស់

ខាងកើតទល់នឹង: ស្រុក/ខ្ពស់ ខាងលិចទល់នឹង: ស្រុក/ខ្ពស់

ស្ថិតនៅភូមិ: ស្រុក/ខ្ពស់ ប្តី/សង្កាត់: ស្រុក/ខ្ពស់ ខេត្ត/ក្រុង: ស្រុក/ខ្ពស់

អោយទៅឈ្មោះ: ស្រុក/ខ្ពស់ កើតឆ្នាំ: ១២៣៤ សញ្ជាតិ: ខ្មែរ និងប្រពន្ធឈ្មោះ: ស៊ី ធីតា

មានទីលំនៅបច្ចុប្បន្ននៅភូមិ: ស្រុក/ខ្ពស់ ប្តី/សង្កាត់: ស្រុក/ខ្ពស់ ខេត្ត/ក្រុង: ស្រុក/ខ្ពស់

អត្តសញ្ញាណប័ណ្ណលេខ: ១២៣៤៥៦៧៨៩ ថ្ងៃខែឆ្នាំ: ១២/០១/២០២១ ដើម្បីកាន់កាប់ប្រកបរបរ: ស្រុក/ខ្ពស់

ខែ: ០១ ឆ្នាំ: ២០២១ ទេស: កម្ពុជា

យើងខ្ញុំទាំងពីរបានឯកភាពគ្នា (ទិញ-លក់) ក្នុងតម្លៃព្រមព្រៀងមួយគិតចំនួនសរុបស្មើនឹង: ១២៣៤៥៦៧៨៩

សរសេរជាអក្សរ: សរសេរជាអក្សរ

បើថ្ងៃក្រោយមានជនណាមកទាមទារ ឬព្រំដីខាងលើនេះ យើងខ្ញុំជាតិលក់ សូមទទួលខុសត្រូវចំពោះមុខច្បាប់ជាធរមាន ។

ក្រែងមិនប្រាកដ យើងខ្ញុំទាំងសងខាង សូមផ្តិតមេដៃស្តាំទុកជាភស្តុតាង

ស្នាមមេដៃសាក្សី

ទី១: ស៊ី ធីតា

ទី២: ស៊ី ធីតា

ស្នាមមេដៃអ្នកទិញ

ទី១: ហ៊ុន សែន

ទី២: ស៊ី ធីតា

ស្នាមមេដៃអ្នកលក់

ទី១: ហ៊ុន សែន

ទី២: ស៊ី ធីតា

ទីលំនៅបច្ចុប្បន្នរបស់សាក្សី

១- ស្រុក/ខ្ពស់

២- ស្រុក/ខ្ពស់

លេខ: ១២៣៤៥៦៧៨៩

បានឃើញ និង បញ្ជាក់ថា ហត្ថលេខាខាងលើនេះពិតជារបស់

លោកមេភូមិ: ស្រុក/ខ្ពស់ មេភូមិ: ស្រុក/ខ្ពស់

មកលោកប្រធានការិយាល័យរៀបចំដែនដី នគរូបនីយកម្ម

សំណង់ និង ភូមិបាលស្រុក ដើម្បីចុះបញ្ជីផ្ទះកម្មសិទ្ធិ ។

ថ្ងៃ: ១២ ខែ: ០១ ឆ្នាំ: ២០២១

សាលា: ស្រុក/ខ្ពស់ ថ្ងៃទី: ១២ ខែ: ០១ ឆ្នាំ: ២០២១

មេឃុំ: ស្រុក/ខ្ពស់

យុន យ៉ែន

Photo 8: Photo of AC land location



ព្រះរាជាណាចក្រកម្ពុជា
ជាតិ សាសនា ព្រះមហាក្សត្រ

២០២២

ខេត្តត្បូងឃ្មុំ
ស្រុកមេមត់
រដ្ឋបាលឃុំចែក

ថ្ងៃអង្គារ ១៣ កើត ខែអស្សុជ ឆ្នាំឆ្លូវត្រីស័ក ព.ស២៥៦៥
ក្រុងភ្នំពេញ ថ្ងៃទី ១៩ ខែ តុលា ឆ្នាំ ២០២១

លេខ: ៥១៧/២១ រ.ច

លោកស្រីមេឃុំចែក

សូមជម្រាបជូន

ប្រធានសហគមន៍កសិកម្ម ចែកមានជ័យ

កម្មវត្ថុ : ស្តីពីគម្រោងស្នើសុំដីសាធារណៈរបស់រដ្ឋទំហំ (៩៥០ ម៉ែត្រការ៉េ) ចំនួនមួយកន្លែង ស្ថិតនៅភូមិកំពែ ឃុំ រំចេក ស្រុកមេមត់ ខេត្តត្បូងឃ្មុំ ដើម្បីសាងសង់ឃ្នាំងដំឡូងមីសហគមន៍ ។

យោង : លិខិតលេខ ០៥/២១ ចុះថ្ងៃទី ១៧ ខែ មិថុនា ឆ្នាំ ២០២១ របស់សហគមន៍កសិកម្ម ចែកមានជ័យ ។
តបតាមកម្មវត្ថុ និងយោងខាងលើ ខ្ញុំបាទសូមគោរពជម្រាបជូន លោកប្រធាន សហគមន៍

មេត្តាជ្រាបថា : រដ្ឋបាលឃុំចែកបានទទួលរួចហើយនូវលិខិតលេខចុះថ្ងៃទី ១៧ ខែ មិថុនា ឆ្នាំ ២០២១ របស់ សហគមន៍កសិកម្ម ចែកមានជ័យ ស្តីពីគម្រោងស្នើសុំដីសាធារណៈរបស់រដ្ឋទំហំ (៩៥០ ម៉ែត្រការ៉េ) ចំនួនមួយ កន្លែងត្រង់ចំណុច UTM មាននិយាមកាលេខ 48P : X, 593330 , Y, 1308396, ដែលស្ថិតនៅក្នុង ភូមិកំពែ ឃុំរំចេក ស្រុកមេមត់ ខេត្តត្បូងឃ្មុំ ដើម្បីសាងសង់ឃ្នាំងដំឡូងមីសហគមន៍ ។

ដោយតម្រូវការចាំបាច់របស់គម្រោងខ្សែច្រវាក់ផលិតកម្មប្រកបដោយភាពបរិស្ថាន និងយោងតាមការ ពិភាក្សាជាមួយមន្ត្រីជំនាញរបស់ឃុំ ព្រមទាំងអ្នកពាក់ព័ន្ធរួចហើយនោះ រដ្ឋបាលឃុំ រំចេក សូមឯកភាព និងបានត្រៀម ដីចំនួនមួយកន្លែងដែលមានទំហំ (៩៥០ ម៉ែត្រការ៉េ) ស្ថិតនៅ ភូមិកំពែ ឃុំរំចេក ស្រុកមេមត់ ខេត្តត្បូងឃ្មុំ ជូនលោក ប្រធានសហគមន៍ ដើម្បីចាត់ចែងសាងសង់ឃ្នាំងដំឡូងមីសហគមន៍ តាមការគួរ។

អាស្រ័យដូចបានជម្រាបជូនខាងលើ សូម លោកប្រធាន មេត្តាទទួលជ្រាប។

សូម លោកប្រធាន មេត្តាទទួលនូវការគោរពដ៏ខ្ពង់ខ្ពស់អំពីនាងខ្ញុំ។

ចម្លងជូន :
សាលាស្រុកមេមត់
ដើម្បីជូនព្រាប
ឯកសារកាលប្បវត្តិ



សុខ ណារីដូ

ព្រះរាជជាណាចក្រកម្ពុជា
ជាតិ សាសនា ព្រះមហាក្សត្រ

សហគមន៍កសិកម្ម រុក្ខាប្រមាញ់ និងនេសាទ

លេខ: ០៥/២១

ថ្ងៃអង្គារ ១៣ កើត ខែអស្សុជ ឆ្នាំឆ្លូវ ត្រីស័ក ព.ស២៥៦៩

រំចេក ថ្ងៃទី ១៩ ខែតុលា ឆ្នាំ ២០២១

សហគមន៍កសិកម្ម រុក្ខាប្រមាញ់ និងនេសាទ

សូមគោរពជូន

លោកស្រី មេឃុំរំចេក

កម្មវត្ថុ: ស្តីពីគម្រោងស្នើសុំដីសាធារណៈរបស់រដ្ឋទំហំ (៩៥០ ម៉ែត្រការ៉េ) ចំនួនមួយកន្លែងត្រង់ចំណុច UTM មាននិយាមកាលេខ ៤៨P : X, 618955 , Y, 1332033 ដីសាធារណៈរបស់រដ្ឋ មួយកន្លែង ដែលស្ថិតនៅក្នុង ភូមិ កំពែ ឃុំរំចេក ស្រុក មេមត់ ខេត្តក្រចេះ ដើម្បីសាងសង់យូឡង់ដ៍ ឡូឡង់ដ៍ របស់សហគមន៍ ។

ន័យជូនមានចែងក្នុងកម្មវត្ថុខាងលើ ខ្ញុំសូមជម្រាបជូន លោកស្រីមេឃុំ ជូនជ្រាបថា៖ ដោយតម្រូវការចាំបាច់របស់គម្រោងប្រតិបត្តិការផលិតកម្មប្រកបដោយភាគរៈបរិស្ថាន និងយោងតាមការពិភាក្សាជាមួយលោកស្រីមេឃុំ និងអ្នកពាក់ព័ន្ធផ្សេងទៀតកាលពីថ្ងៃទី ១៤ ខែកក្កដា ឆ្នាំ ២០២១ ស្តីពីគម្រោងស្នើសុំដីសាធារណៈរបស់រដ្ឋទំហំ (៩៥០ម៉ែត្រការ៉េ) ចំនួនមួយកន្លែងត្រង់ចំណុច UTM មាននិយាមកាលេខ ៤៨P : X, 618955, Y, 1332033 ,ដីសាធារណៈរបស់រដ្ឋ ដើម្បីសាងសង់ យូឡង់ដ៍ ឡូឡង់ដ៍ របស់សហគមន៍ សម្រាប់ឲ្យសហគមន៍ កសិកម្មរុក្ខាប្រមាញ់ និងនេសាទ ជាអ្នកប្រើប្រាស់ និងគ្រប់គ្រង។

អាស្រ័យជូនបានជម្រាបជូនខាងលើ សូម លោកស្រីមេឃុំ ជួយដោះស្រាយផ្តល់ដីជូនតាមការស្នើសុំខាងលើដោយក្តីអនុគ្រោះ។

សូម លោកស្រីមេឃុំ ទទួលនូវការគោរពរាប់អានពីស្នោះអំពីខ្ញុំ។

ប្រធានសហគមន៍កសិកម្ម រុក្ខាប្រមាញ់ និងនេសាទ



ណាត់ ណាច

ចម្លងជូន:

- សាលាស្រុកមេមត់
- ដើម្បីជូនជ្រាប
- ឯកសារ-កាលប្បវត្តិ

ព្រះរាជាណាចក្រកម្ពុជា
ជាតិ សាសនា ព្រះមហាក្សត្រ

3

លិខិតអនុញ្ញាតឱ្យប្រើប្រាស់ដីសហគមន៍

ខ្ញុំបាទឈ្មោះ: ហ៊ុន ស៊ីង ភេទ: ប្រុស អាយុ: ៧៩ ឆ្នាំ កាន់អត្តសញ្ញាណប័ណ្ណលេខ ០៦០៤៣០២១២
ចុះថ្ងៃទី ០៩ ខែ ១១ ឆ្នាំ ២០១២ តំណាយឱ្យសមាជិកសហគមន៍កសិកម្មរំចេកមានជ័យ បានប្រមូលរៀង
គ្នាអនុញ្ញាតឱ្យប្រើប្រាស់ដីសហគមន៍ ដែលមានទីតាំងស្ថិតនៅភូមិកំពៃ ឃុំរំចេក ស្រុកមេមត់ ខេត្តត្បូងឃ្មុំ
ដែលមានព្រំប្រទល់ដូចខាងក្រោម:

- > ខាងជើងជាប់ឈ្មោះ: ហ៊ុន ស៊ីង (១៥ ម៉ែត្រ)
- > ខាងត្បូងជាប់ឈ្មោះ: ហ៊ុន ស៊ីង (១៥ ម៉ែត្រ)
- > ខាងកើតជាប់ឈ្មោះ: ហ៊ុន ស៊ីង (១៥ ម៉ែត្រ)
- > ខាងលិចជាប់ឈ្មោះ: ហ៊ុន ស៊ីង (១៥ ម៉ែត្រ)

បានធ្វើការអនុញ្ញាតឱ្យប្រើប្រាស់ដីទៅឈ្មោះ: ណាក់ ណាច់ ភេទប្រុស អាយុ ២៦ ជាប្រធានក្រុមប្រឹក្សាភិ
បាលសហគមន៍កសិកម្មរំចេកមានជ័យ ដែលមានទីលំនៅបច្ចុប្បន្នភូមិឈើខ្លឹម ឃុំរំចេក ស្រុកមេមត់ ខេត្តត្បូងឃ្មុំ
កាន់អត្តសញ្ញាណប័ណ្ណលេខ ០៦១៥៤១៤៣០ ចុះថ្ងៃទី ១១ ខែ ១១ ឆ្នាំ ២០១៣ ។

យើងខ្ញុំជាសមាជិកសហគមន៍កសិកម្មរំចេកមានជ័យ សូមធានាថា ប្រសិនបើត្រូវក្រោយមានជនណាមក
ចោតប្រកាន់ដីខាងលើនេះ ជាដីរបស់ខ្លួន យើងខ្ញុំជាសមាជិកសហគមន៍កសិកម្មរំចេកមានជ័យ សូមចេញមុខ
ទទួលខុសត្រូវចំពោះមុខច្បាប់ជាធរមាន។

ក្រែងពុំប្រាកដ យើងខ្ញុំទាំងអស់គ្នាសូមផ្តិតបេដៃស្តាំមុខ ដាក់ស្តាំចំពោះមុខច្បាប់។

ថ្ងៃទី ១១ ខែ ១១ ឆ្នាំ ២០១៣ ត្រីស័ក ព.ស២៥៦៥
ធ្វើនៅភ្នំពេញ ថ្ងៃទី ១១ ខែ ១១ ឆ្នាំ ២០១៣

អ្នកទទួលប្រើប្រាស់បន្ត




ណាក់ ណាច់

លេ.....

បានឃើញ និងបញ្ជាក់ថាហត្ថលេខាខាងស្តាំនេះពិតជា
របស់លោក គឹម យន មេភូមិកំពៃ ពិតប្រាកដមែន
ថ្ងៃ.....ខែ.....ឆ្នាំ ត្រីស័ក ព.ស២៥៦៥
រំចេក ថ្ងៃទី.....ខែ.....ឆ្នាំ ២០១៣

មេភូមិកំពៃ

សាក្សីទី១



ហ៊ុន ស៊ីង

សាក្សីទី២



ហ៊ុន ស៊ីង

អ្នកអនុញ្ញាត



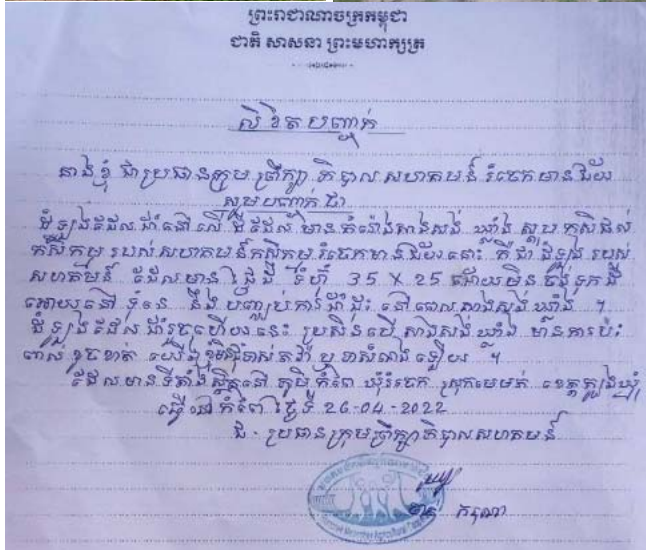
ហ៊ុន ស៊ីង

បានឃើញ និងបញ្ជាក់ថា ឈ្មោះ: ហ៊ុន ស៊ីង
ពិតជាបានអនុញ្ញាតឱ្យឈ្មោះ: ណាក់ ណាច់ ប្រើប្រាស់
ដីសម្រាប់សាងសង់ឃ្នាំពិតប្រាកដមែន
ថ្ងៃទី ១១ ខែ ១១ ឆ្នាំ ២០១៣ ត្រីស័ក ព.ស២៥៦៥
រំចេក ថ្ងៃទី ១១ ខែ ១១ ឆ្នាំ ២០១៣

មេភូមិកំពៃ

គឹម យន

Photo 9: AC land location photos for warehouse construction for Romchek Meanchey Agriculture Cooperative



Kingdom of Cambodia
Nation Religion King
Confirmation Letter

I am the president of Rumchek Meanchey Agricultural Cooperative (AC), I would like to confirm that the land with casava plant as shown in above pictures is reserved for construction of storage, once our AC can get the storage, then our AC will stop planting.

The storage construction will not affect to our AC owned property. Our AC will not require for compensation.

26/04/2022
Signature and AC Stamp

Note:

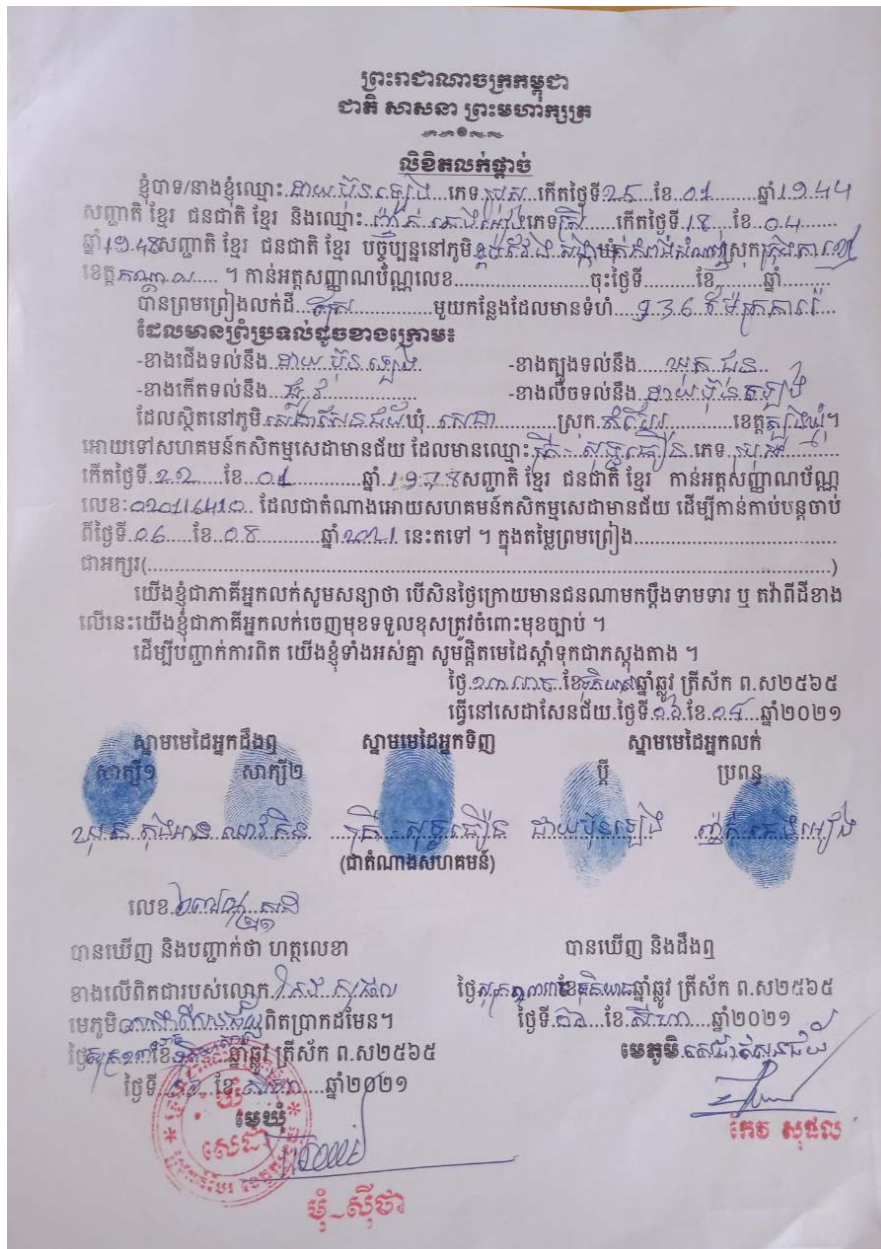
The AC owner explained that this land will stop planting once she (AC Owner) can get the storage, because she thinks that keep this land free is not better than planting.

Confirmation Letter with English translation as shown above.

Annex 1.1.10. Seda Meanchey Agricultural Cooperatives

- i. Day Bunleng sold part of his land plot covering land plot size of 936 m2 from her total land area of 34,428 m2 represented by plot number 2 as shown on the hard land title presented in figure 6,
- ii. The local authority represented by the village and commune chiefs are confirming that the bought plot of land is actually belonging to the AC, see letter 28.
- iii. The AC members agree to select Mr. Kry Sothoeun, who is currently the AC chief to be the representative in their name on the AC land, see letter 29 and letter 30. And the reason of doing so because according to the district land cadastre, the hard land title could not be in the names of many persons.
- iv. The location where the Storage/warehouse to be constructed is shown in photo 10

Letter 28: AC land transaction agreement for Seda Meanchey Agricultural Cooperatives



Letter 29: Confirmation letter from local authority on AC land for Seda Meanchey Agricultural Cooperatives

ព្រះរាជាណាចក្រកម្ពុជា
ជាតិ សាសនា ព្រះមហាក្សត្រ

ខេត្តក្រចេះ
ស្រុកតំបែរ
ឃុំសេដា
ភូមិសេដាសែនជ័យ
លេខ:.....

លិខិតបញ្ជាក់
ខ្ញុំមេភូមិសេដាសែនជ័យ ឃុំសេដា ស្រុកតំបែរ ខេត្តក្រចេះ
សូមបញ្ជាក់ថា

ដំបូយកន្លែងទំហំ ៩៣៦ ម៉ែត្រការ៉េ ដែលស្ថិតនៅភូមិសេដាសែនជ័យ ឃុំសេដា ស្រុកតំបែរ ខេត្តក្រចេះ ។


មានព្រំប្រទល់៖


-ខាងជើងទល់នឹង គោយ ម៉ែន ១ គ្រឿង	-ខាងក្បូងទល់នឹង ២៧៩ គីឡូម៉ែត្រ
-ខាងកើតទល់នឹង ស្រែ	-ខាងលិចទល់នឹង គោយ ម៉ែន ១ គ្រឿង

ពិតជាដី សហគមន៍កសិកម្មសេដាមានជ័យតំណាងដោយឈ្មោះ: គី គុណ គុណ គុណ
ប្រធានក្រុមប្រឹក្សាអភិបាលសហគមន៍កសិកម្មសេដាមានជ័យពិតប្រាកដមែន ។

ថ្ងៃសុក្រ ១២ ខែ កើត ឆ្នាំ ឆ្នាំ ត្រីស័ក ព.ស ២៥៦៥
ធ្វើនៅសេដាសែនជ័យ ថ្ងៃទី ០៦ ខែ កើត ឆ្នាំ ២០២១
មេភូមិ សេដាសែនជ័យ

បានឃើញ ហត្ថលេខាខាងស្តាំនេះពិតជា
លោក គី គុណ គុណ គុណ សេដាសែនជ័យពិតប្រាកដមែន
ថ្ងៃទី ០៦ ខែ កើត ឆ្នាំ ២០២១


គី គុណ គុណ


គី គុណ គុណ

ព្រះរាជាណាចក្រកម្ពុជា
ជាតិ សាសនា ព្រះមហាក្សត្រ
លិខិតផ្ទេរសិទ្ធិសហគមន៍

ខ្ញុំបាទឈ្មោះ: ឈាន គឹម..... ភេទ: ប្រុស អាយុ: ៣១..... ឆ្នាំ កាន់អត្តសញ្ញាណប័ណ្ណលេខ: ២៥០០១៦៧០៤៨..... ចុះថ្ងៃទី ១៦ ខែ ១១ ឆ្នាំ ២០១៤ តំណាងអោយសមាជិកសហគមន៍កសិកម្មសេដ្ឋកិច្ចសែនជ័យ បានព្រមព្រៀងផ្ទេរសិទ្ធិកាន់កាប់ដី សហគមន៍កសិកម្មសេដ្ឋកិច្ចសែនជ័យមួយកន្លែងដែលមានទីតាំងស្ថិតនៅភូមិសេដ្ឋកិច្ចសែនជ័យ ឃុំសេដ្ឋកិច្ច ស្រុកតំបែរ ខេត្តត្បូងឃ្មុំ ។

ដែលមានប្រាំប្រគល់:

- ខាងជើងទល់នឹង ដីសេដ្ឋកិច្ចសែនជ័យ.....
- ខាងកើតទល់នឹង ផ្លូវ.....
- ខាងត្បូងទល់នឹង ដីសេដ្ឋកិច្ចសែនជ័យ.....
- ខាងលិចទល់នឹង ដីសេដ្ឋកិច្ចសែនជ័យ.....

ពិតជាដី សហគមន៍កសិកម្ម សេដ្ឋកិច្ចសែនជ័យ តំណាងដោយឈ្មោះ: ឈាន គឹម..... បានធ្វើការផ្ទេរសិទ្ធិកាន់កាប់ជូនទៅឈ្មោះ: គ្រី ស៊ី ភូមិ ភេទ: ប្រុស អាយុ: ៤៣..... ឆ្នាំ ជាប្រធានក្រុមប្រឹក្សាអភិបាលសហគមន៍សេដ្ឋកិច្ចសែនជ័យ ទីលំនៅបច្ចុប្បន្នភូមិសេដ្ឋកិច្ចសែនជ័យ ឃុំសេដ្ឋកិច្ច ស្រុកតំបែរ ខេត្តត្បូងឃ្មុំ កាន់អត្តសញ្ញាណប័ណ្ណលេខ ០២០១១១៤៤១២ ចុះថ្ងៃទី ១៧ ខែ ១១ ឆ្នាំ ២០១៤ ។

យើងខ្ញុំជាសមាជិកសហគមន៍កសិកម្មសេដ្ឋកិច្ចសែនជ័យសូមធានាថា ប្រសិនបើថ្ងៃក្រោយមានជនណាមកចោទប្រកាន់ដីខាងលើនេះជាដីរបស់ខ្លួន យើងខ្ញុំជាសមាជិកសហគមន៍សេដ្ឋកិច្ចសែនជ័យ សូមចេញមុខទទួលខុសត្រូវមុខច្បាប់ជាធរមាន ។

ក្រែងពុំពិតប្រាកដ យើងខ្ញុំទាំងអស់គ្នា សូមផ្តិតមេដៃស្តាំទុកជាកស្តុតាងចំពោះមុខច្បាប់ស្រាប់ ។

ថ្ងៃ សុក្រ ១៣ ខែ ១១ ឆ្នាំ ២០១៤ ត្រីស័ក ព.ស២៥៦៥ ធ្វើនៅសេដ្ឋកិច្ចសែនជ័យ ថ្ងៃទី ១៦ ខែ ១១ ឆ្នាំ ២០១៤


អ្នកទទួលកម្មសិទ្ធិបន្ត	សាក្សីទី១	សាក្សីទី២	អ្នកផ្ទេរកម្មសិទ្ធិ
			
<u>គ្រី ស៊ី ភូមិ</u>	<u>ឈាន គឹម</u>	<u>ឈាន គឹម</u>	<u>ឈាន គឹម</u>

បានឃើញ និងបញ្ជាក់ថា ហត្ថលេខាខាងស្តាំនេះពិតជារបស់លោក ឈាន គឹម..... មេភូមិពិតប្រាកដមែន ។

បានឃើញ និងបញ្ជាក់ថា ឈ្មោះ: ឈាន គឹម..... និងឈ្មោះ: គ្រី ស៊ី ភូមិ ពិតជាបានផ្ទេរសិទ្ធិប្រាកដមែន ។

ថ្ងៃទី ១៦ ខែ ១១ ឆ្នាំ ២០១៤

ថ្ងៃទី ១៦ ខែ ១១ ឆ្នាំ ២០១៤


គ្រី ស៊ី ភូមិ

ឈាន គឹម
គេត សុផល

Photo 10: AC land location photos for warehouse construction

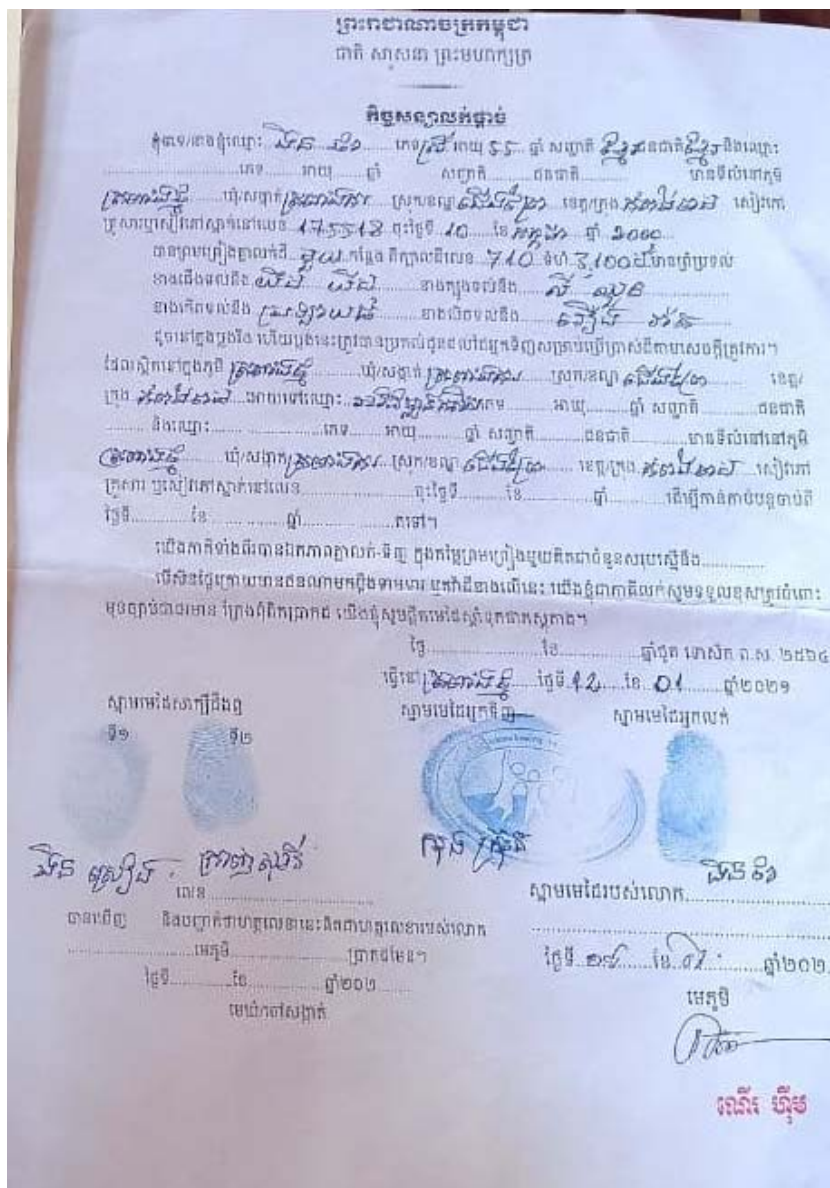


Annex 1.2. Kampong Cham Province

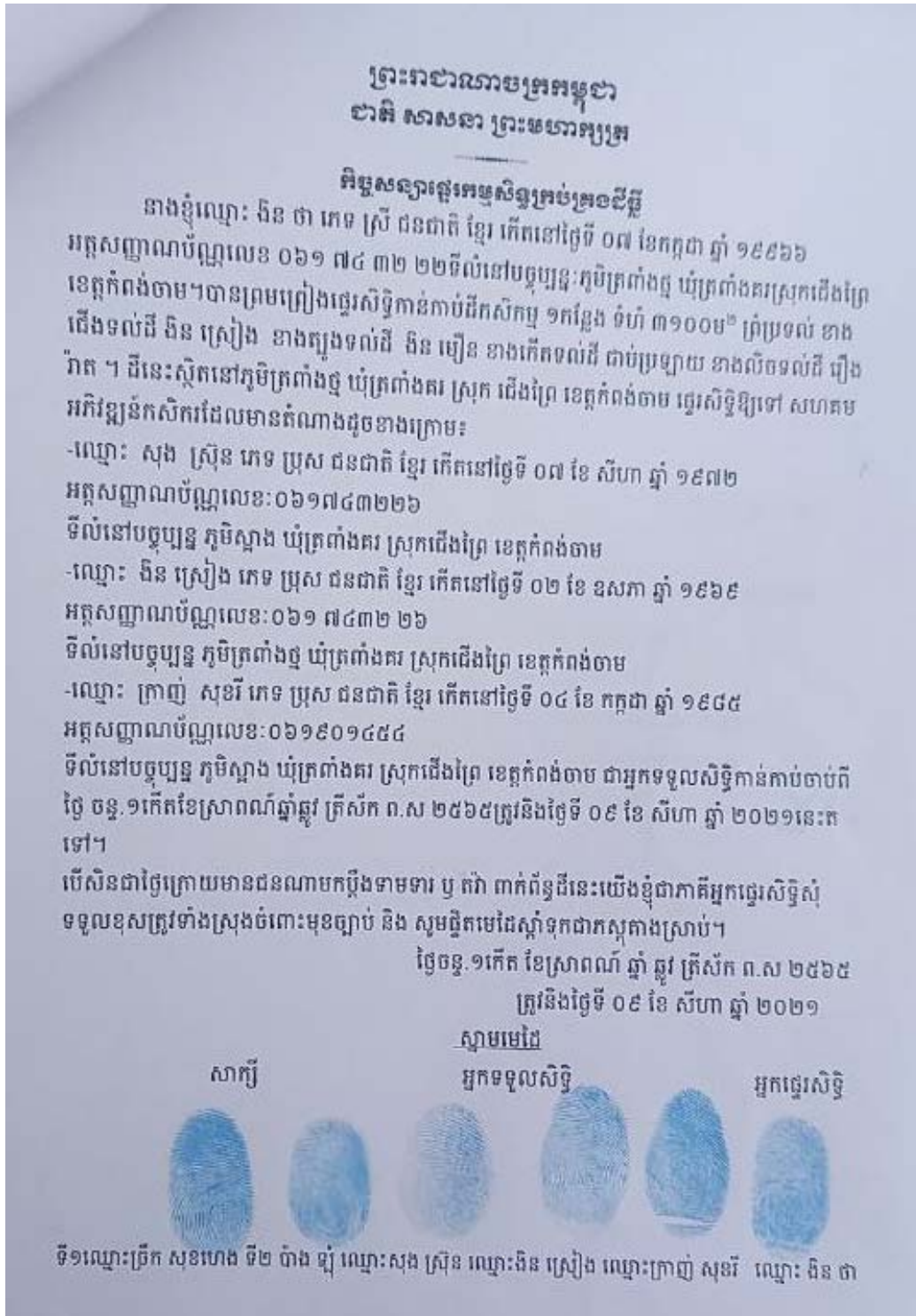
Annex 1.2.1. Akpkiwat Kaksekor-Agricultural Cooperative

- i. Ms. Ngin Tha who has a plot of land represented by land plot number 710, covering land size of 5,492 m2 as shown in hard land title figure 7, sold part of her land plot from this hard land title to the Akpkiwat Kaksekor AC covering land plot size of 3,100 m2, letter 31 presents the AC land transaction agreement between the land owner and the AC.
- ii. The AC bough land from land owner Ms. Ngin Tha, covering land plot size of 3,100 m2 since 09 June 2021, more details on the AC land transfer transaction is presented in letter 32.
- iii. The local authority represented by the village and commune chiefs are confirming that the bought plot of land is actually belonging to the AC, see letter 33.
- iv. The location where the Storage/warehouse to be constructed is shown in photo 11

Letter 31: AC Land Transaction Agreement for Akpkiwat Kaksekor-Agricultural Cooperative



Letter 32: AC land transfer transaction agreement for Akphiwat Kaksekor-Agricultural Cooperative



Letter 33: Commune chief confirmation letter for Akphiwat Kaksekor-Agricultural Cooperative

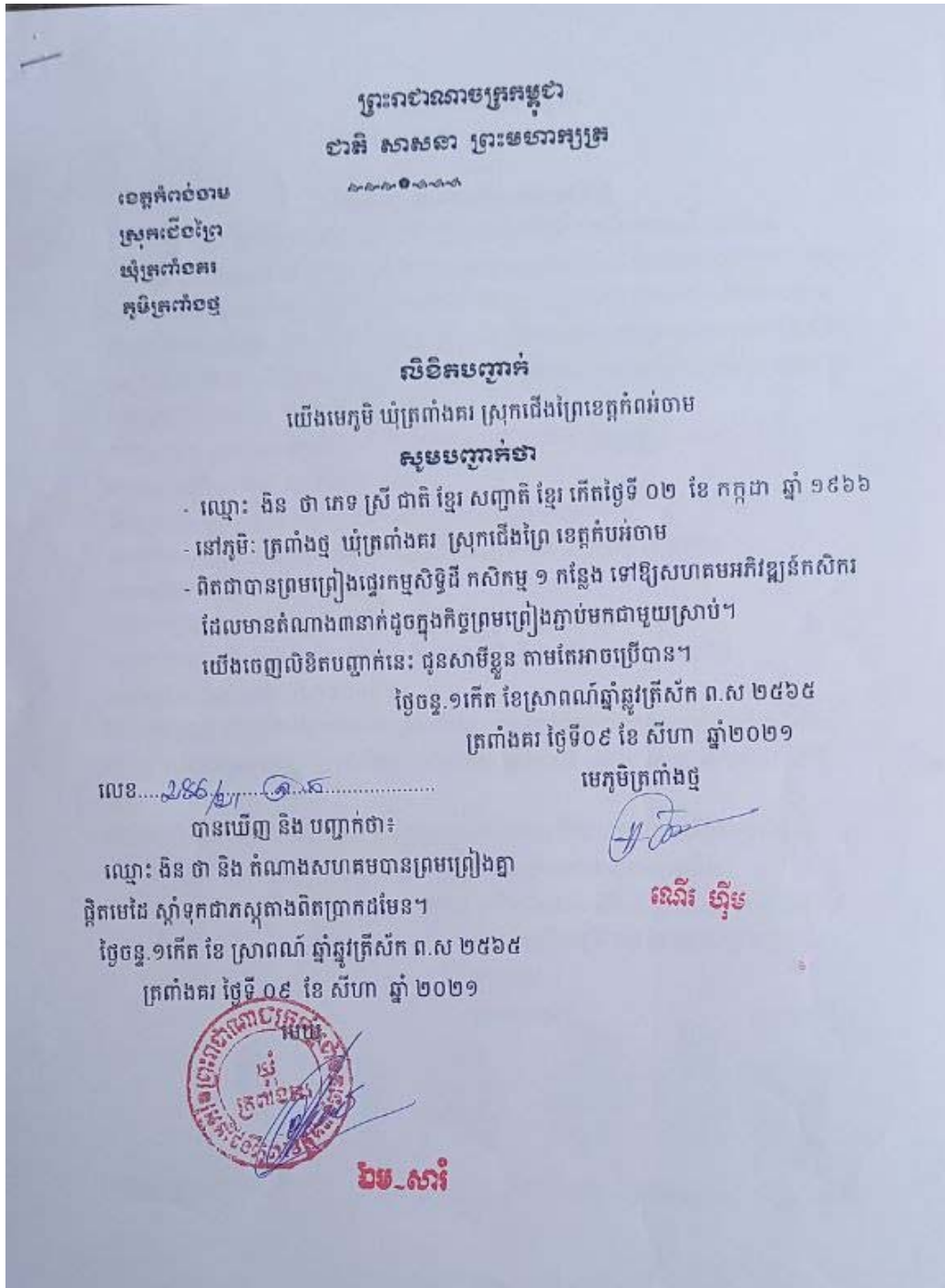


Photo 11: Photos of AC land location



These two above photos were taken in early 2021



These two photos were taken in 2nd week of July 2022 (No IR Impact)

Annex 1.2.2. **Chealea Akphivat Agricultural Cooperative**

- i. The AC bought land from Heng Sreyhout, covering land area of 1200 m2 since 28 June 2021, more details on AC land transaction is shown in letter 34. The AC is planned to register their land plot with the District land Cadastre office when the registration program reaching to their area,
- ii. The location where the Storage/warehouse is planned to be constructed is shown in photo 12

Letter 34: AC land transfer transaction agreement for Chealea Akphivat Agricultural Cooperative

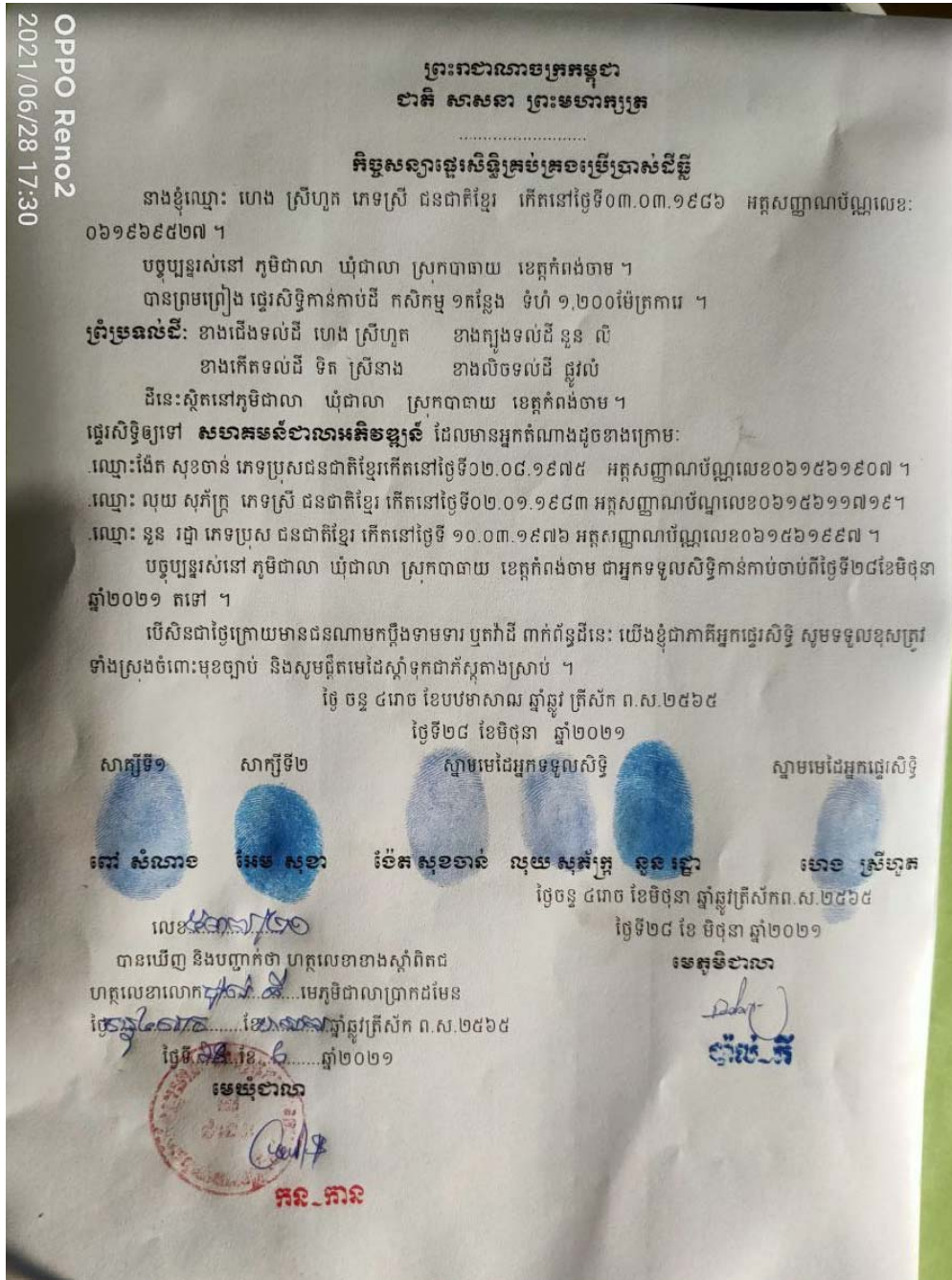


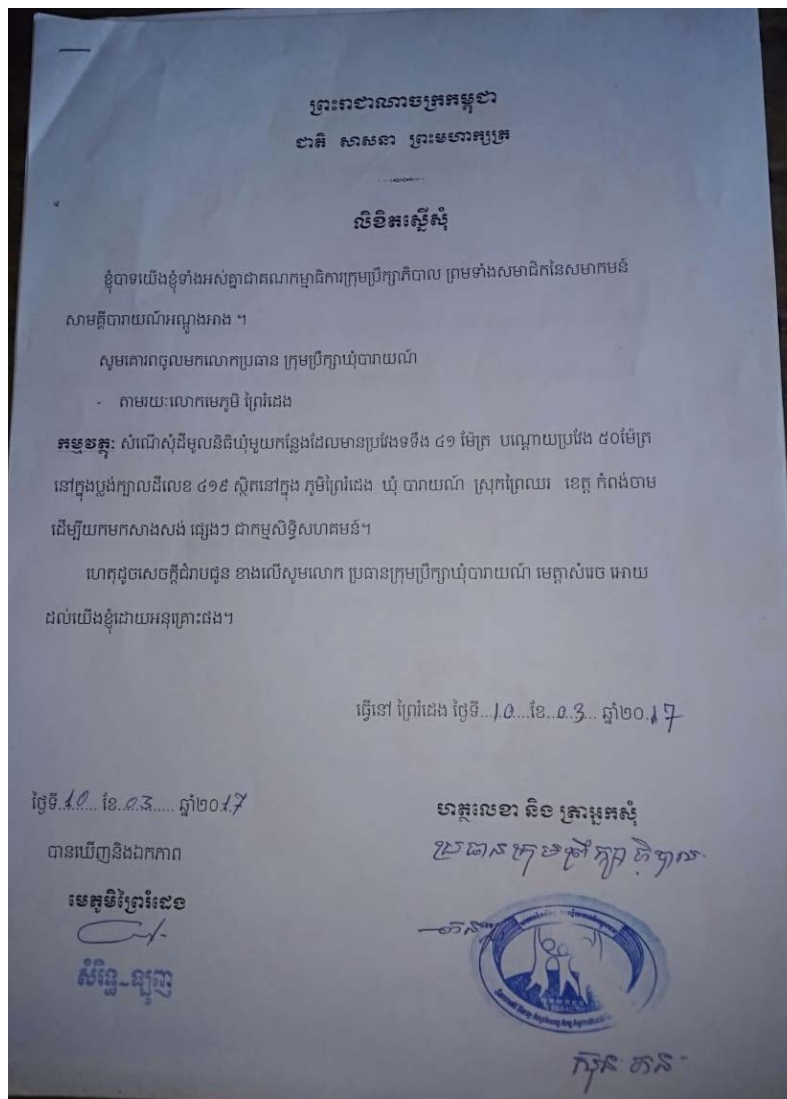
Photo 12: Photos of AC Land location



Annex 1.2.3. **Sammky Baray Andoung Ang Agricultural Cooperative**

- i. The members of the Samaki Baray Andingang AC requested to the Baray commune council for a plot of public land of size 41 m x 50m for the construction of warehouse, letter 35 presents the request from the AC members for the plot of land to commune chief.
- ii. The commune council of Baraay commune, Prey Chhor district of Kampong Cham province based on the request from the AC, donated a plot of land of size 41 m x 50 m from the Prey Rumdeng village public land, represented by hard land title as presented in figure 8. The donated plot of land is for AC to construct the warehouse supported by the project. Letter 36 shows the land donation letter agreed by the commune authority. The hard land title presented in figure 8 represents the Prey Rumdeng village public land, from which part of the plot has been extracted to be donated to the AC.
- iii. To proof the donation, the commune authority issued a confirmation letter declaring that the donated plot of land is confirmed to be donated by the commune council and the plot land is actually belonging to the community. More details see letter 37 and letter 38.
- iv. The AC land where the warehouse is to be constructed is shown in photo 13.

Letter 35: AC request letter for the village public land for Sammky Baray Andongang Agricultural Cooperative

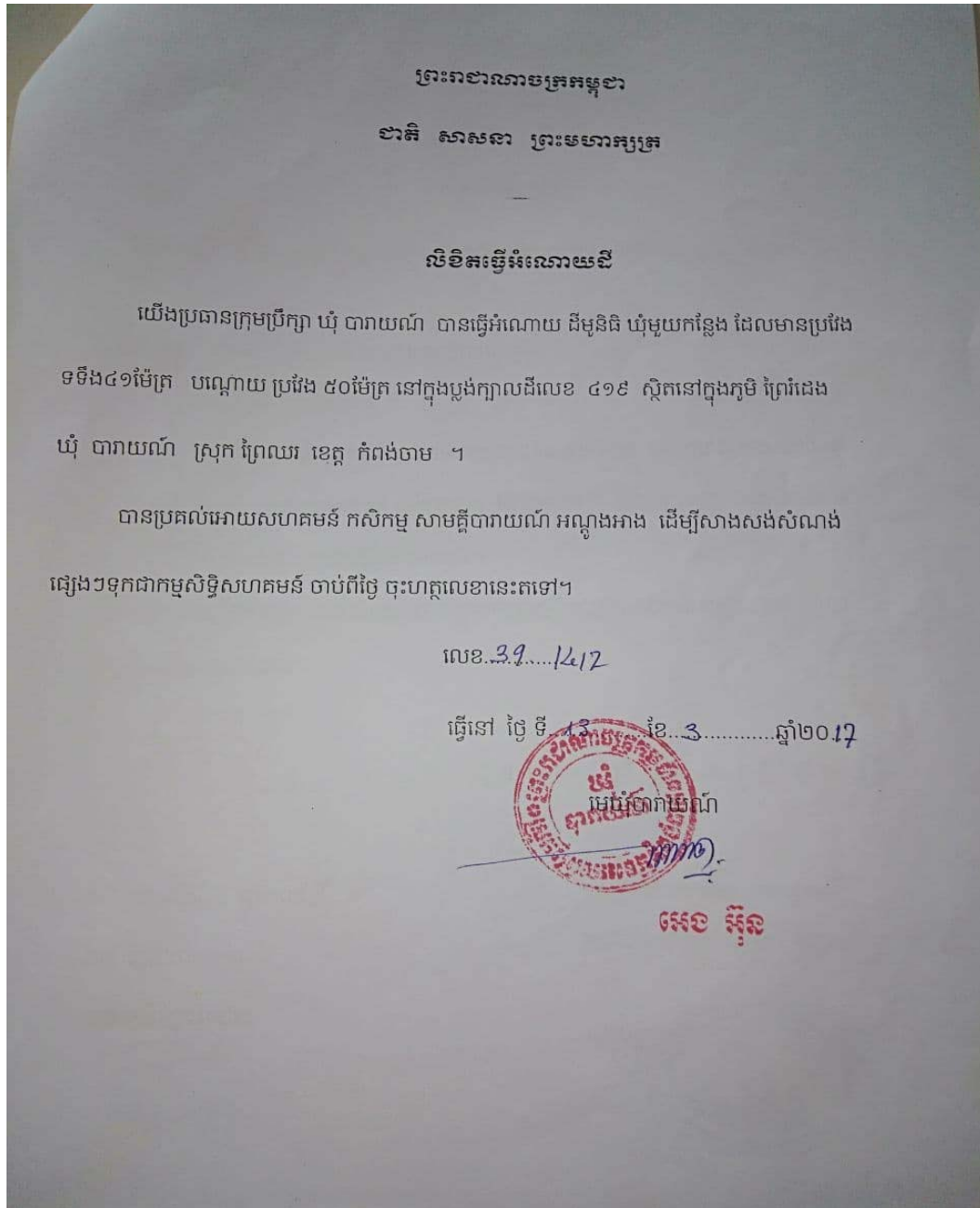


ឈ្មោះអង្គការ: ក្រុមប្រឹក្សាប៉ុល ពារយល់
(វដ្ត)

អាសយដ្ឋាន(សិទ្ធិកាត់បន្ថយ): ភូមិព្រៃវែង ឃុំសំរោង ខេត្តកំពង់ចាម

ឈ្មោះបុគ្គល ឬ ឈ្មោះអង្គការ	អន្តរាគមន៍សង្គ្រោះសង្គមសេដ្ឋកិច្ច			ការផ្គត់ផ្គង់		លេខកូដប្រទេស
	ថ្ងៃ ខែ ឆ្នាំ និង ទីកន្លែងកំណើត	សេវាការ	ឈ្មោះអង្គការ	បុគ្គលិក អន្តរាគមន៍	លេខកូដប្រទេស	
១ (វដ្ត)	៦ រដ្ឋបាលស្រុកស្រែវែង	៣ រដ្ឋបាលស្រុកស្រែវែង	៤ សមាគមស្រែវែង	៥ សមាគមស្រែវែង	៦ កម្ពុជា	០៧៥០១១១-០៤១៩

Letter 37: Donation of commune land to the AC for Sammky Baray Andongang Agricultural Cooperative



Letter 38: Confirmation letter from the commune authority on the donated land for Sammky Baray Andongang Agricultural Cooperative

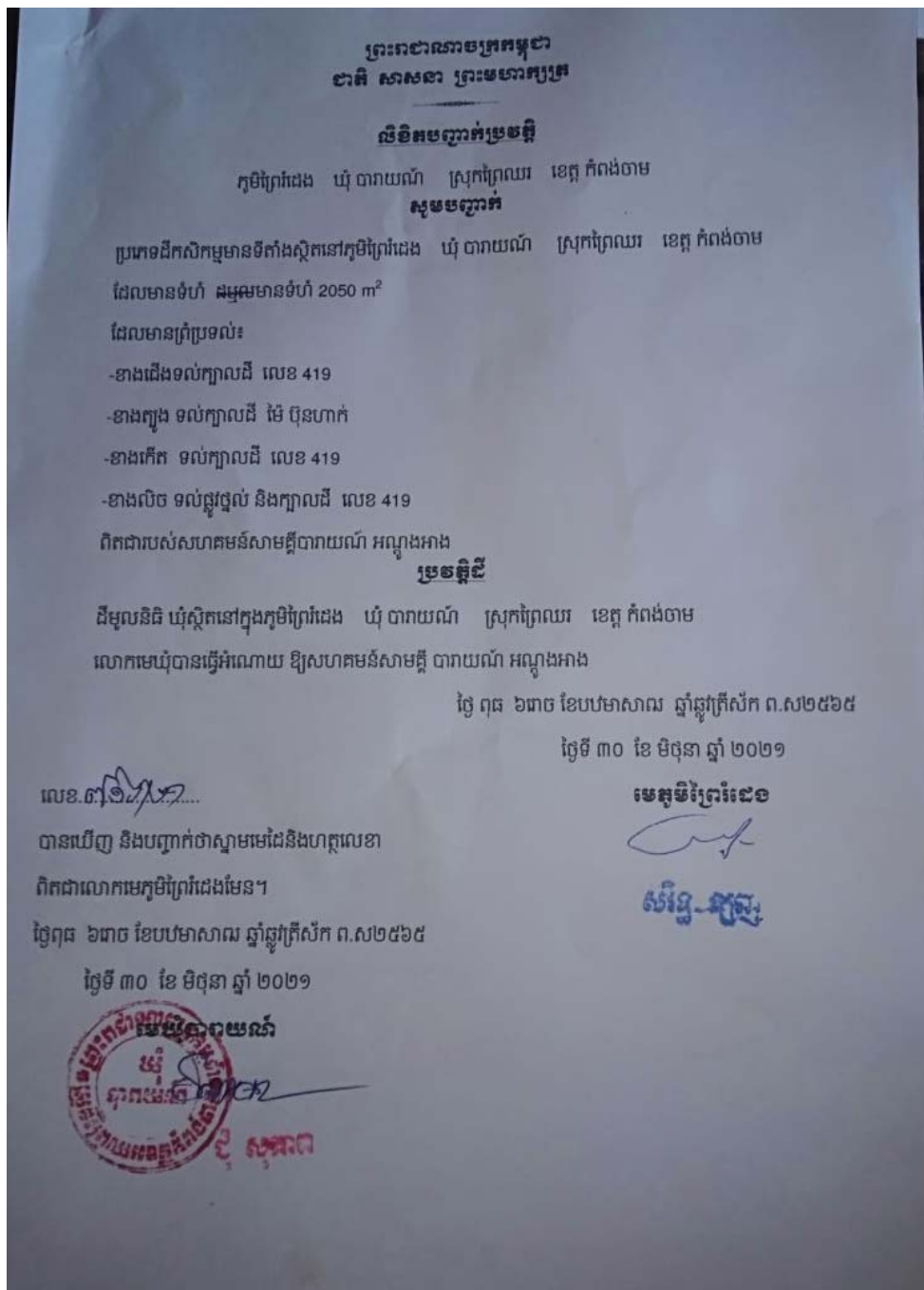


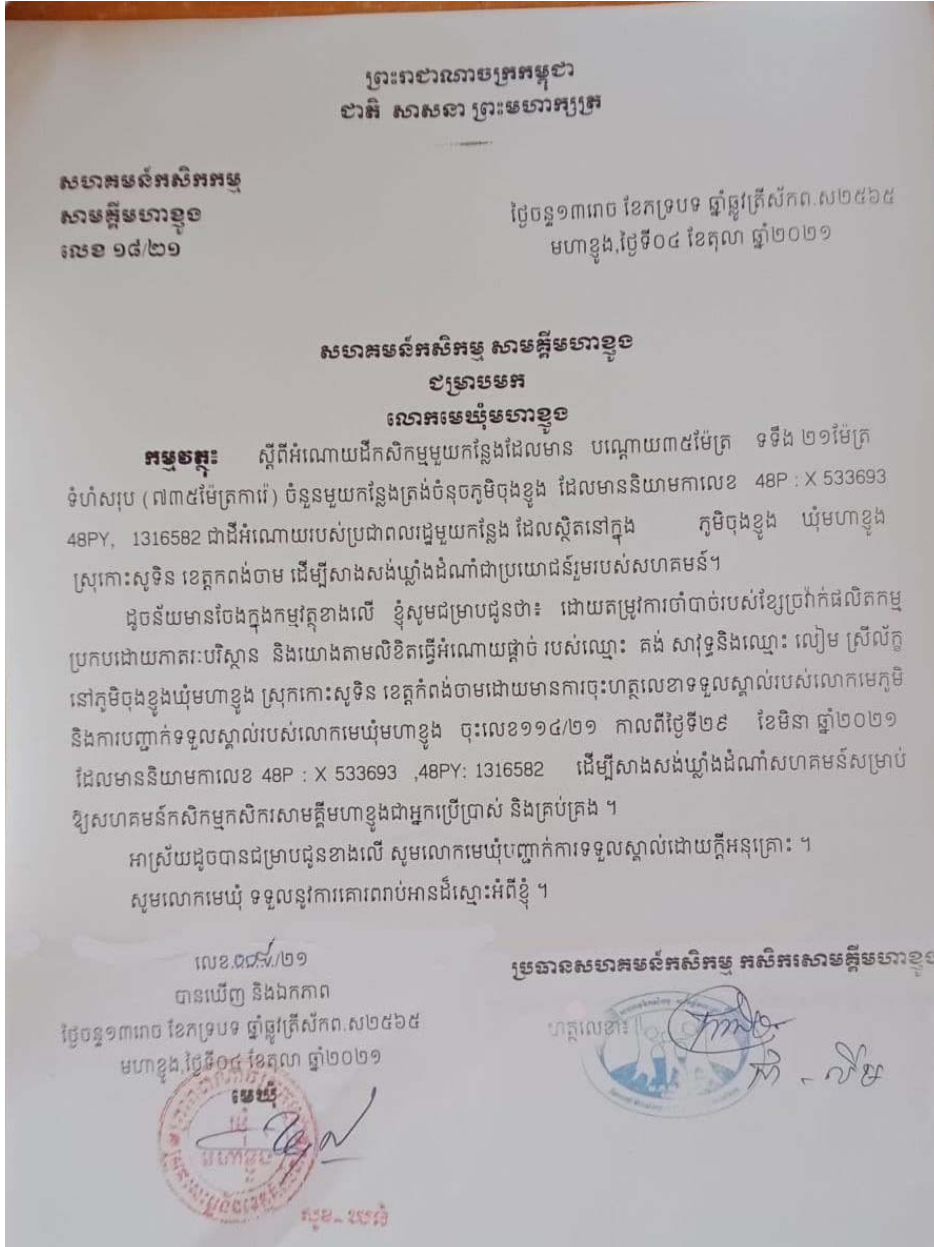
Photo 13: Location photo of AC Land



Annex 1.2.4. **Sammky Mohakhnhoung Agricultral Cooperative**

- i. Mr. Kong Savuth one of the AC members of the Samaki Mohakhnhoung AC donated a plot of land of size 35 m x 21 m = 735 m2 to the AC for the construction of warehouse as specified in the Land donation agreement, letter 39, letter 40 and letter 41. And the land donation agreement is confirmed by the local authority represented by the commune and village chiefs.
- ii. The location planned for the construction of the AC warehouse is shown in photo 14.

Letter 39: AC Letter request using public land for Sammky Mohakhnhoung Agricultral Cooperative



ខេត្តកំពង់ចាម
ស្រុកកោះស្ងួន
រដ្ឋបាលឃុំមហាខ្នង
លេខ ២៧៦

ព្រះរាជាណាចក្រកម្ពុជា
ជាតិ សាសនា ព្រះមហាក្សត្រ



លិខិតបញ្ជាក់
មេឃុំមហាខ្នង ស្រុកកោះស្ងួន ខេត្តកំពង់ចាម
សូមបញ្ជាក់ថា

ឈ្មោះ ជា លឹម ភេទ ប្រុស អាយុ ៤៨ ឆ្នាំ សញ្ជាតិ ខ្មែរ មានទីលំនៅបច្ចុប្បន្នភូមិ
កណ្តាលខ្នង ឃុំមហាខ្នង ស្រុកកោះស្ងួន ខេត្តកំពង់ចាម ។
តួនាទី ជាអនុប្រធានសហគមន៍កសិកម្មសាមគ្គីមហាខ្នង
ពិតជាបានទទួលអំណោយដី១កន្លែង បណ្តោយ ៣៥ ម ទទឹង ២១ ម ទំហំ៧៣៥ម៉ែត្រការ៉េ
ស្ថិតនៅភូមិចុងខ្នង ឃុំមហាខ្នង ស្រុកកោះស្ងួន ខេត្តកំពង់ចាម ពីឈ្មោះគង់ សាវុទ ភេទ ប្រុស សញ្ជាតិខ្មែរ
កើតនៅថ្ងៃទី ០២ ខែមីនា ឆ្នាំ១៩៦៥អត្តសញ្ញាណប័ណ្ណលេខ ០៦១៧៤៩៣៧១ ចុះថ្ងៃទី ០៥ ខែ មេសា ឆ្នាំ២០១៥
ប្រពន្ធឈ្មោះ លៀម ស្រីលំកូ ភេទ ស្រី សញ្ជាតិខ្មែរ កើតនៅថ្ងៃទី ១០ ខែសីហា ឆ្នាំ១៩៩០អត្តសញ្ញាណប័ណ្ណលេខ
០៦១៩៤៦០១៤ ចុះថ្ងៃទី ២៥ ខែ សីហា ឆ្នាំ២០១៥។
មានទីលំនៅបច្ចុប្បន្នភូមិ ចុងខ្នង ឃុំមហាខ្នង ស្រុកកោះស្ងួន ខេត្តកំពង់ចាម។
ដើម្បីជាប្រយោជន៍របស់សហគមន៍កសិកម្មសាមគ្គីមហាខ្នង។
យើងចេញលិខិតបញ្ជាក់នេះអោយទៅសម្តីខ្លួនសម្រាប់យកទៅប្រើប្រាស់តាមច្បាប់ដែលអាចប្រើបាន។

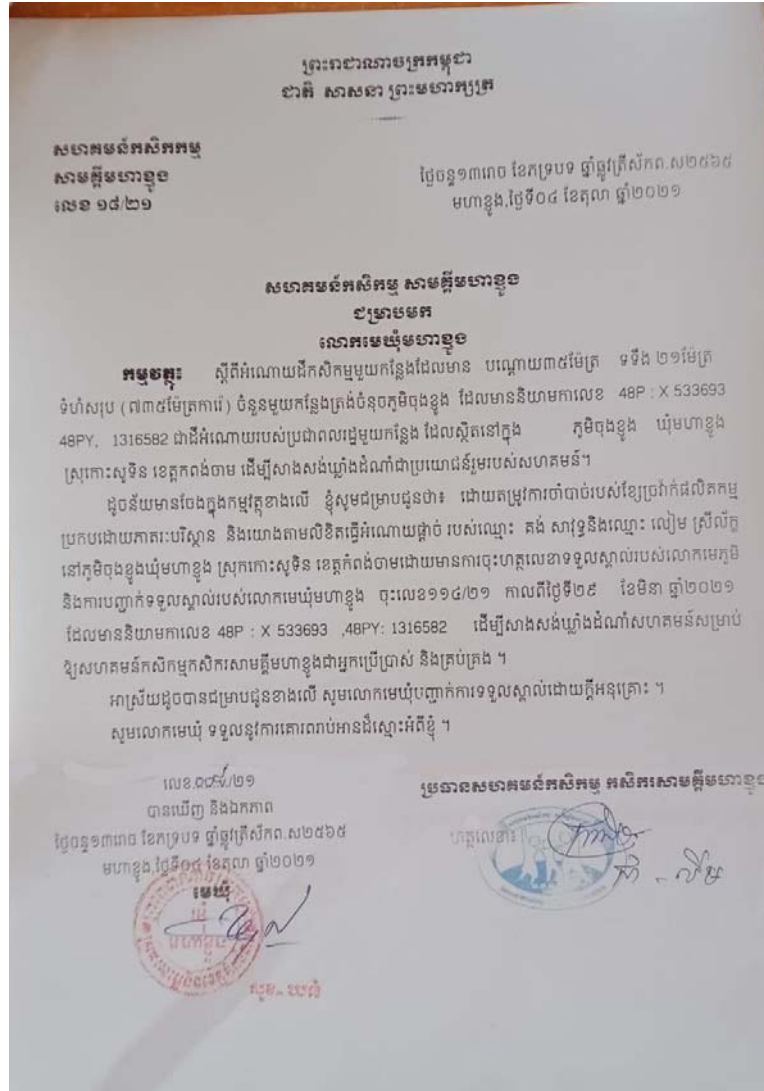
ថ្ងៃចន្ទ១៣ ខែចេត្រ ឆ្នាំជូតទោស័កព.ស២៥៦៤
មហាខ្នងថ្ងៃទី២៩ ខែ មីនា ឆ្នាំ ២០២១

មេឃុំមហាខ្នង



សុខ ឃុន

Letter 41: Donation Land for Sammky Mohakhnhoung Agricultural Cooperative



Land status confirmation from district cadastral office is taking time, the AC owner will provide once it is completely done, it is under the request processing from AC to Cadastral office

Photo 14: Location Photo of AC



This above photo was taken since early 2021 during selection processing



These two above photos were taken in 2nd week of July 2022 (No IR Impact), while the mango trees where we can see are located in the other land not at the proposed site

Annex 1.3. Takeo Province

Annex 1.3.1. *Trapeang SraNge Agricultural Cooperative*

- i. The commune has a reserve public land of size 3,573 m² represented by land plot number 384, as shown on hard land in figure 9. The AC made a request to use the part of the public land on the area of 1,100 m² to the village and commune chiefs for the construction of warehouse to be supported by the project. The village and commune chiefs agreed with the request, and more details on the AC request is shown in letter 42.*
- ii. The AC members agree to select Ms. Nghet Moeur, who is currently the AC chief to be the representative in their name on the AC land, see letter 43, letter 44, letter 45 and Letter 46. And the reason of doing so because according to the district land cadastre, the hard land title could not be in the names of many persons, it could be represented only by one person.*
- iii. The location where the Storage/warehouse to be constructed is shown in photo 15.*

Letter 42: AC Letter request using public land

ព្រះរាជាណាចក្រកម្ពុជា
ជាតិ សាសនា ព្រះមហាក្សត្រ

សហគមន៍កសិកម្ម
ក្រសួងស្រែចម្ការ
លេខ ៦២៧

ថ្ងៃអង្គារ ១២ កើត ខែអធ្មត្រ ឆ្នាំឆ្លូវក្រីស័ក ព.ស ២៥៦៥
អង្គការសាម, ថ្ងៃទី ១៩ ខែតុលា ឆ្នាំ ២០២១

សហគមន៍កសិកម្ម ក្រសួងស្រែចម្ការ
គោរពជូន
លោកមេឃុំ អង្គការសាម

កម្មវត្ថុ: សំណើសុំដីធាតុដែលជាដីសាធារណៈរបស់រដ្ឋចំនួនមួយកន្លែងទំហំ ១១០០ ម៉ែត្រការ៉េ ដែលស្ថិតនៅក្នុងភូមិត្រពាំងស្រែដំ ឃុំអង្គការសាម ស្រុកត្រាំកក់ ខេត្តតាកែវ ដើម្បីសាងសង់ឃ្នាំងរបស់សហគមន៍ ។

សេចក្តីដូចមានចែងក្នុងកម្មវត្ថុខាងលើ ខ្ញុំសូមគោរពជូនលោកមេឃុំ មេត្តាជ្រាប ថា ដោយមានតម្រូវការចាំបាច់របស់គម្រោងខ្សែច្រវាក់ផលិតកម្មប្រកបដោយភាគរៈបរិស្ថាននិងយោងតាមការភិក្សាជាមួយលោកមេភូមិ និងអ្នកពាក់ព័ន្ធផ្សេងទៀតកាលថ្ងៃទី ១០ មិថុនា ឆ្នាំ ២០២១ ស្តីពីគម្រោងស្នើសុំដីធាតុដែលជាដីសាធារណៈរបស់រដ្ឋចំនួនមួយកន្លែងទំហំ ១១០០ ម៉ែត្រការ៉េ ត្រង់ចំណុច ៣៣ ដែលមាននិយាមកាលេខ ៤៨៧.៤៦០ ១១១, ១២១ ៣៨ ២៦ ដែលជាដីសាធារណៈរបស់ រដ្ឋដើម្បីសាងសង់ឃ្នាំងរបស់សហគមន៍និងសម្រាប់អោយសហគមន៍ កសិកម្មត្រពាំងស្រែដំ ជាអ្នកប្រើ ប្រាស់ និងគ្រប់គ្រងបន្ត ។

អាស្រ័យដូចបានជម្រាបជូនខាងលើសូម **លោកមេឃុំ** មេត្តាជួយដោះស្រាយផ្តល់ដី តាមការស្នើសុំខាងលើដោយក្តីអនុគ្រោះ ។

សូម **លោកមេឃុំ** មេត្តាទទួលនូវការគោរពដ៏ខ្ពង់ខ្ពស់អំពីខ្ញុំបាទ ។

ប្រធានសហគមន៍កសិកម្ម
ក្រសួងស្រែចម្ការ

ខែត ម៉ឺ

ព្រះរាជាណាចក្រកម្ពុជា
ជាតិ សាសនា ព្រះមហាក្សត្រ

ខេត្ត តាកែវ

ថ្ងៃ ពុធ ១២ ខែ មេសា ឆ្នាំ ១៩៧៥ ត្រូវ ត្រីស័ក ព.ស ២៥៦៥

ស្រុក ត្រាំកក់

អង្គការសាម, ថ្ងៃ ទី ១២ ខែ តុលា ឆ្នាំ ២០២១

រដ្ឋបាលឃុំ អន្តរាសោម

មេឃុំ អន្តរាសោម
ជំរឿន

លេខ ០៥៧ ២១

លោកស្រីប្រធានសហគមន៍កសិកម្ម ត្រពាំងស្រែចំ

កម្មវត្ថុ: ស្តីពីសំណើសុំដីធាតុដែលជាដីសាធារណៈរបស់រដ្ឋចំនួនមួយកន្លែងទំហំ ១១០០ ម៉ែត្រការ៉េ ដែលស្ថិតនៅក្នុងភូមិត្រពាំងស្រែចំ ឃុំអង្គការសាម ស្រុកត្រាំកក់ ខេត្តតាកែវ ដើម្បីសាងសង់ ឃ្នាំងរបស់សហគមន៍។

យោង: លិខិតលេខ ២២៧ ចុះ ថ្ងៃ ទី ១៩ ខែ តុលា ឆ្នាំ ២០២១ របស់សហគមន៍កសិកម្ម ត្រពាំងស្រែចំ ។ តបតាមកម្មវត្ថុ និងយោងខាងលើ ខ្ញុំសូមជម្រាបជូន លោកស្រីប្រធានសហគមន៍កសិកម្ម ត្រពាំងស្រែចំ មេត្តាជ្រាបថា រដ្ឋបាលឃុំអង្គការសាមបានទទួលរួចហើយនូវលិខិតលេខ ២២៧ ចុះ ថ្ងៃ ទី ១៩ ខែ តុលា ឆ្នាំ ២០២១ របស់សហគមន៍កសិកម្ម ត្រពាំងស្រែចំ ស្តីពីការស្នើសុំដីធាតុដែលជាដីសាធារណៈរបស់រដ្ឋ ចំនួនមួយកន្លែងទំហំ ១១០០ ម៉ែត្រការ៉េ ត្រង់ចំណុច B ដែលមាននិយាមកាលេខ ៤៨២-៤៦០ ១១១១, ២១៣ ៨២៦ ដែលជាដីសាធារណៈរបស់រដ្ឋដើម្បីសាងសង់ឃ្នាំងរបស់សហគមន៍ ត្រពាំងស្រែចំ ។

ដោយតម្រូវការចាំបាច់របស់គម្រោងខ្សែច្រវាក់ផលិតកម្មប្រកបដោយភាពបរិស្ថាន និងយោង តាម ការពិភាក្សាជាមួយមន្ត្រីជំនាញរបស់ឃុំព្រមទាំងអ្នកពាក់ព័ន្ធរួចហើយនោះរដ្ឋបាលឃុំអង្គការសាម សូមឯកភាព និងបានព្រមព្រៀងប្រគល់ដីចំនួនមួយកន្លែងដែលមានទំហំ ១១០០ ម៉ែត្រការ៉េដែលស្ថិតនៅក្នុង ភូមិត្រពាំង ស្រែចំ ឃុំអង្គការសាម ស្រុកត្រាំកក់ ខេត្តតាកែវ ជូនលោកប្រធានសហគមន៍កសិកម្ម ត្រពាំងស្រែចំ ដើម្បី ចាត់ចែងសាងសង់ឃ្នាំងរបស់សហគមន៍តាមការគួរ។

អាស្រ័យដូចបានជម្រាបជូនខាងលើសូម **លោកប្រធាន** មេត្តាទទួលជ្រាប ។

សូម **លោកប្រធាន** មេត្តាទទួលនូវការគោរពដ៏ខ្ពង់ខ្ពស់អំពីខ្ញុំបាទ។


មេឃុំ
តុប ប៊ុនថន

- ចម្លងជូន ៖**
- សាលាស្រុកត្រាំកក់
 - ដើម្បីជូនជ្រាប
 - ឯកសារកាលប្បវត្តិ

ព្រះរាជាណាចក្រកម្ពុជា
ជាតិ សាសនា ព្រះមហាក្សត្រ

ខេត្ត/រាជធានី
ស្រុក/ខណ្ឌ
ឃុំ/សង្កាត់

លិខិតបញ្ជាក់ស្តីអំពីការប្រើប្រាស់ដីធ្លី

...លេខស្រុក/ខណ្ឌ/ឃុំ/សង្កាត់... តំណាងដោយលេខៈ...
កេខ... អាយុ... ឆ្នាំ ជនជាតិ... សញ្ជាតិ... កាន់អត្តសញ្ញាណប័ណ្ណលេខ...
មានទីលំនៅបច្ចុប្បន្នក្នុង... ឃុំ/សង្កាត់/ស្រុក/ខណ្ឌ/ខេត្ត/រាជធានី...

សូមគោរពជូន

លោកមេឃុំ...
លោកមេភូមិ...
សំណើសុំកាន់កាប់ប្រើប្រាស់ដី... នៅភូមិ... ឃុំ/សង្កាត់/ស្រុក...
ខេត្ត... ដែលមានទំហំ... ម៉ែត្រការ៉េ ចាប់ពី... មកដល់បច្ចុប្បន្ន ។
ដីនេះមានព្រំប្រទល់៖
ខាងជើងទល់នឹង... ខាងត្បូងទល់នឹង...
ខាងកើតទល់នឹង... ខាងលិចទល់នឹង...
អាស្រ័យហេតុនេះ សូមលោកមេឃុំ... មេភូមិ និង មេភូមិសិទ្ធិកាន់កាប់ដី
ដល់ខ្ញុំបាទ/នាងខ្ញុំដោយអនុគ្រោះ។ ខ្ញុំបាទ/នាងខ្ញុំ អនុវត្តតាមកាកកិច្ចនិងបទបញ្ជាផ្សេងៗដែលរដ្ឋបានកំណត់។

ស្នាមមេដៃសាក្សីដំបូង

ទី១ ទី២ ទី៣
[Red ink fingerprints]

លេខៈ...
បានឃើញ និងបញ្ជាក់ថា ហត្ថលេខាខាងស្តាំ
នេះពិតជាហត្ថលេខារបស់លោក...
មេភូមិ... និង ស្នាមមេដៃស្តាំ
ខាងលើនេះ ជាបេសម្បកកាន់កាប់ពិតប្រាកដមែន។
ថ្ងៃ... ខែ... ឆ្នាំ...
មេឃុំ... ភូមិ... ឃុំ/សង្កាត់/ស្រុក/ខណ្ឌ/ខេត្ត/រាជធានី...

[Red circular official stamp]
មេឃុំ...
[Signature]

ថ្ងៃ... ខែ... ឆ្នាំ... ត្រីមាស ៣ ស ២៥៦៥
ថ្ងៃ... ខែ... ឆ្នាំ...

ស្នាមមេដៃអ្នកស្នើសុំ

[Red ink fingerprint]

លេខៈ...
បានឃើញ និងបញ្ជាក់ថា ហត្ថលេខាខាងស្តាំ
ខាងលើនេះ ជាបេសម្បកកាន់កាប់ពិតប្រាកដមែន ។
ថ្ងៃ... ខែ... ឆ្នាំ... ត្រីមាស ៣ ស ២៥៦៥
ថ្ងៃ... ខែ... ឆ្នាំ...
មេភូមិ...
[Signature]

ព្រះរាជាណាចក្រកម្ពុជា
ជាតិ សាសនា ព្រះមហាក្សត្រ

ខេត្ត/រាជធានី... ភ្នំពេញ
ក្រុង/ខណ្ឌ... ភ្នំពេញ
ឃុំ/សង្កាត់... ភ្នំពេញ

មេត្តិឈ្មោះអ្នកបរិច្ចាគដីធាតុ និងទ្រព្យសម្បត្តិដោយស្ម័គ្រចិត្តឱ្យសង្កាត់

កម្មសិទ្ធិករ ឬភោគី ឬអ្នកប្រើប្រាស់ដីធាតុ បានយល់ព្រមបរិច្ចាគដីធាតុ និងទ្រព្យសម្បត្តិរបស់ខ្លួនឱ្យគម្រោងដោយចុះហត្ថលេខានៅលើទម្រង់នេះ ។ ការបរិច្ចាគនេះគឺជាការស្ម័គ្រចិត្ត ។ ប្រសិនបើ កម្មសិទ្ធិករ ឬភោគី ឬអ្នកប្រើប្រាស់ដីធាតុ មិនចង់បរិច្ចាគដីធាតុ និងទ្រព្យសម្បត្តិរបស់ខ្លួនឱ្យគម្រោងគាត់ត្រូវបដិសេធក្នុងការផ្តិតមេដៃ ហើយត្រូវស្នើសុំសម្រាប់សំណង់ទូទាត់។

ល.រ	គោត្តនាមនាម	ឈ្មោះភូមិ	មុខរបរ	ផែនទី	ផ្ទៃដី	តម្លៃទ្រព្យសម្បត្តិ	ស្នាមមេដៃ
១	អ្នក ថ័ង ត្រាវីស្រីស៊ី គសស				1100 ម ²		
២	ថ័ង ភីន ត្រាវីស្រីស៊ី គសស						
៣	ថ័ង ភីន ត្រាវីស្រីស៊ី គសស						
៤	ថ័ង ម៉ែន ត្រាវីស្រីស៊ី ស/ស គស						
៥	ថ័ង ហួន ត្រាវីស្រីស៊ី គសស						

បានឃើញ និងបញ្ជាក់ថា ហត្ថលេខាខាងលើនេះរបស់
លោក/ស្រី/ក្រុម... មេត្តិឈ្មោះអ្នកបរិច្ចាគដីធាតុនេះ។
ថ្ងៃ... ខែ... ឆ្នាំ... ភ្នំពេញ ព.ស ២៥៦៥
ថ្ងៃទី... ខែ... ឆ្នាំ... 2021

បានឃើញ និងដឹងថា
ថ្ងៃ... ខែ... ឆ្នាំ... ភ្នំពេញ ព.ស ២៥៦៥
ថ្ងៃទី... ខែ... ឆ្នាំ... 2021

*The above table has 5 members/representatives of pagoda committee in land providing decision with area of 1,100 m²

Photo 15: Location Photos of AC



These photos were taken in April 2022 (No IR Impact)

Annex 1.3.2. Samaki Trapeang Chork Agricultural Cooperative

- i. The AC bought land from Nob Sophea on 09 June 2021, covering land area of 2,450 m2, more details on AC land buy sale transaction is shown in letter 49. This land plot is represented by plot number 29 as indicated on the hard land title figure 10.
- ii. The AC members agree to select Mr. Oung Oeun, who is currently the AC chief to be the representative in their name on the AC land, see letter 47 and letter 48. And the reason of doing so because according to the district land cadastre, the hard land title could not be in the names of many persons.
- iii. The location where the Storage/warehouse to be constructed is shown in photo 16

Letter 47: AC land transaction agreement

ព្រះរាជាណាចក្រកម្ពុជា
ជាតិ សាសនា ព្រះមហាក្សត្រ

កិច្ចសន្យាប្រតិបត្តិការ

ខ្ញុំបាទ-នាងខ្ញុំ ឈ្មោះ: លោក ឈន់ ឈន់ កើតឆ្នាំ: ០៥/១១/១៩៧០ សញ្ជាតិ: កម្ពុជា
 លេខ: ០១២៣៤៥៦៧៨៩ ភេទ: ប្រុស កើតឆ្នាំ: ០១/០១/១៩៦៧ សញ្ជាតិ: កម្ពុជា
 ចុះប្បន្ននៅភូមិ: ស្រះក្របី ឃុំ-សង្កាត់: ស្រះក្របី ស្រុក-ក្រុង: ស្រះក្របី ខេត្ត: ស្រះក្របី
 សៀវភៅគ្រួសារ ឬ អត្តសញ្ញាណប័ណ្ណលេខ: ១០០៩៧៨៦១៤ ចុះថ្ងៃទី: ១៤ ខែ: ០៧ ឆ្នាំ: ២០១៥
 បានព្រមព្រៀងគ្នា លក់ដី ២៤៥០ កន្លែង គីឡូម៉ែត្រការ៉េលេខ: ២៩ ទំហំ: ២៤៥០ ម^២ មានប្រព្រលនៈ
 ខាងជើងទល់នឹង ៤៥ ខាងត្បូងទល់នឹង ៥
 ខាងកើតទល់នឹង ៣០ ខាងលិចទល់នឹង ៣៥
 ដល់បិតនៅភូមិ: ស្រះក្របី ឃុំ-សង្កាត់: ស្រះក្របី ស្រុក-ក្រុង: ស្រះក្របី ខេត្ត: ស្រះក្របី
 អោយទៅឈ្មោះ: សមាជិកសមាគមស្រែកម្រិត កើតឆ្នាំ: សញ្ជាតិ:
 លេខ: ភេទ: កើតឆ្នាំ: សញ្ជាតិ ខ្មែរ ជាទ្រព្យ: សមាជិកសមាគម
 ចុះប្បន្ននៅភូមិ: ស្រះក្របី ឃុំ-សង្កាត់: ស្រះក្របី ស្រុក-ក្រុង: ស្រះក្របី ខេត្ត: ស្រះក្របី
 សៀវភៅគ្រួសារ ឬ អត្តសញ្ញាណប័ណ្ណលេខ: ចុះថ្ងៃទី: ខែ: ឆ្នាំ:
 ដើម្បីកាន់កាប់បន្តចាប់ពីថ្ងៃទី: ០៥ ខែ: ០៧ ឆ្នាំ: ២០២០ ។
 យើងទាំងពីរភាគីបានឯកភាពគ្នា (លក់, ទិញ) ក្នុងតំលៃព្រមព្រៀងមួយគតិចនួនសរុបស្មើនឹង ៦.៥០០ ដុល្លារ
 បើសិនថា ក្រោយមានឯកភាពពីមេមត់ប្រតិបត្តិការនៃសមាគមនេះ យើងខ្ញុំ ខាងកាត់លក់ សូមទទួលខុសត្រូវ ពេញលេញ ។
 ក្រែងមិនប្រាកដយើងខ្ញុំទាំងអស់គ្នា សូមផ្តិតស្នាមមេដៃស្តាំ ទុកជាចំណាំ ។
 ស្នាមមេដៃសាមីខ្ញុំ ថ្ងៃទី: ០៥ ខែ: ០៧ ឆ្នាំ: ២០២០ ។

ទី១ ឈន់ ឈន់ ទី២ ឈន់ ឈន់ ស្នាមមេដៃអ្នកទិញ ឈន់ ឈន់ ស្នាមមេដៃអ្នកលក់ ឈន់ ឈន់

លេខ: ០១២៣៤៥៦៧៨៩
 ស្នាមមេដៃទាំងនេះ បានផ្តិតនៅចំពោះមុខយើងក្រោយពីបាន
 សូត្រសេចក្តីខាងលើយ៉ាងច្បាស់ និងខ្លាំងៗឱ្យបណ្តា ភាគី
 ទាំងអស់ស្តាប់មុនពេលផ្តិតស្នាមមេដៃយល់ព្រម។
 ថ្ងៃទី: ០៥ ខែ: ០៧ ឆ្នាំ: ២០២០ ។

មេមត់-ប្រតិបត្តិការ

ឈន់ ឈន់

Annex 1.3.4. **Choeung Kuon Chok Chey Agricultural Cooperative**

- i. The AC bought land from Oy Phorn, covering land area of 1,052 m2 since 07 June 2021, more details on AC land transaction is shown in letter 52. The AC is planned to register their land plot with the District Land Cadastre office when the registration program reaching to their area,
- ii. The AC members agree to select Mr. Pol Pao who is currently the AC chief to be the representative in their name on the AC land, see letter 53. And the reason of doing so because according to the district land cadastre, the hard land title could not be in the names of many persons, it could be represented only by one person.
- iii. The local authority represented by the village and commune chiefs are confirming that the bought plot of land is actually belonging to the AC, see letter 54.
- iv. The location where the Storage/warehouse to be constructed is shown in photo 18.


Letter 52: AC land transfer transaction agreement

ព្រះរាជាណាចក្រកម្ពុជា
ជាតិ សាសនា ព្រះមហាក្សត្រ
លិខិតផ្ទេរសិទ្ធិកាន់កាប់ដីធ្លី

ខ្ញុំបាទឈ្មោះ: គុយ ភាន់ ភេទ: ប្រុស អាយុ: ៦៤ ឆ្នាំ និងឈ្មោះ: ស៊ី ភូម ភេទ: ស្រី អាយុ: ៤២ ឆ្នាំ មានតួនាទីជាមេភូមិស្រុកសំរោង ខេត្តតាកែវ ។
អត្តសញ្ញាណប័ណ្ណលេខ: 100113-392, 101166-119 ថ្ងៃទី: 28 ខែ: ០១ ឆ្នាំ: 2015
បានព្រមព្រៀងគ្នា ប្រគល់ដីអណ្តូងមួយកន្លែងដែលស្ថិតនៅភូមិជើងគួន ឃុំជើងគួន ស្រុកសំរោង ខេត្តតាកែវ ឥក្សាណដីលេខ..... ទំហំ: 1.052 ម៉ែត្រ ដែលមានព្រំប្រទល់៖
-ខាងជើងទល់នឹង គុយ ភាន់ -ខាងត្បូងទល់នឹង គុយ ភាន់ លេខ: ០៤៧
-ខាងកើតទល់នឹង ស៊ី ភូម -ខាងលិចទល់នឹង ស៊ី ភូម លេខ: ០៤៧
ទៅអោយសហគមន៍ជើងគួនដែលមាន លោក ប៉ុល ប៉ាវ ជាតំណាងសាងសង់ឃ្លាំងស្រូវចំណីជាផលយោជន៍ រួមក្នុងមូលដ្ឋានភូមិជើងគួន បើសិនថ្ងៃក្រោយសហគមន៍មិនដំណើរការឬត្រូវបិទសហគមន៍ដីនិងឃ្លាំងនេះ ទុកជាបេសរមូលដ្ឋានភូមិជើងគួន ។
ក្នុងនោះសហគមន៍សន្យាថានឹងធ្វើប្រឡាយរំដោះទឹកចេញពីកន្លែងដែលត្រូវលុបដីសាងសង់ឃ្លាំងនោះ។ បើសិនថ្ងៃក្រោយមានជនណាមកអះអាងថា ដីនេះជាបេសរមូលដ្ឋាននោះខ្ញុំជាអាជ្ញាធរ និងប្រធានសហគមន៍សូមទទួលខុសត្រូវចំពោះមុខច្បាប់ជាធរមាន។
ក្រែងពុំប្រាកដ យើងខ្ញុំទាំងអស់គ្នា សូមផ្តិតមេដៃទុកជាចំណាំ។

ថ្ងៃទី: ០៧ ខែ: ០៦ ឆ្នាំ: ២០២១
ស្នាមមេដៃប្រធានសហគមន៍ជើងគួន
ស៊ី ភូម ស៊ី ភូម

លេខ: ៧៦៦/៧.៧៦
បានឃើញ និងបញ្ជាក់ថា
ហត្ថលេខាខាងស្តាំពិតជា
របស់លោកមេភូមិប្រាកដមែន
ថ្ងៃទី: ០៧ ខែ: ០៦ ឆ្នាំ: ២០២១
មេឃុំ/ចៅសង្កាត់
តោត ហោ



ព្រះរាជាណាចក្រកម្ពុជា
ជាតិ សាសនា ព្រះមហាក្សត្រ

សហគមន៍កសិកម្ម
ជើង គូន ដោតជ័យ

លិខិតអនុវត្ត

យើងខ្ញុំជាគណៈ កម្មាធិការសហគមន៍កសិកម្មជើងគូន ដោតជ័យ ដូចមានរាយនាម
ខាង ក្រោម បានឯកភាពគ្នាផ្ទេរសិទ្ធិ ជូន លោក ប៉ុល ធឿ ជាប្រធានក្រុមប្រឹក្សាភិបាល
សហគមន៍ ដើម្បីជាតំណាង លើការងារគ្រប់គ្រង ដីសាងសង់ប្លង់មួយកន្លែងស្ថិតនៅ
ភូមិជើងគូន ដែលមានទំហំ ១០៥២ ម៉ែតការ៉េ និងមាន
ព្រំប្រទល់ ខាង ជើង ទល់ នឹង ហៀង ខាងត្បូង ទល់ វន ចេង ពេជ ឈឿន
ខាងកើតទល់ ត្រពាំង និងយម លី ខាងលិច ទល់វន ចេង នឹង ហៀង
លោក ប៉ុល ធឿ ជាតំណាង ចុះហត្ថលេខាលើឯកសារ ផ្សេងៗ ដែលពាក់ព័ន្ធ

បញ្ជីនាមគណៈកម្មាធិការដែលផ្ទេរសិទ្ធិ

ល.រ	គោតនាម នាម	ភេទ	តួនាទីក្នុងសហគមន៍	លេខទូរស័ព្ទ	ហត្ថលេខា
១	អៀ លី	ប្រុស	អនុ.ក្រុមប្រឹក្សាភិបាល	078 491 434	
២	កែវ នឹម	ប្រុស	គណនេយ្យ	089 495 641	
៣	យាន សុខា	ប្រុស	សមាជិក	092 422 324	
៤	ដាំង នាង	ស្រី	សមាជិក	096 357 1006	
៥	ស៊ុយ ស្រីន	ប្រុស	ប្រធានគ្រួសារពិនិត្យ	017 780 506	
៦	សោ ងន	ប្រុស	អនុ.គ្រួសារពិនិត្យ	017 399 757	
៧	លីវ សារ៉ាន	ស្រី	សមាជិក	017 374 144	

ជើងគូន ថ្ងៃទី០៦ ខែមីនា ឆ្នាំ២០២១



Letter 54: AC land ownership confirmation by local authority

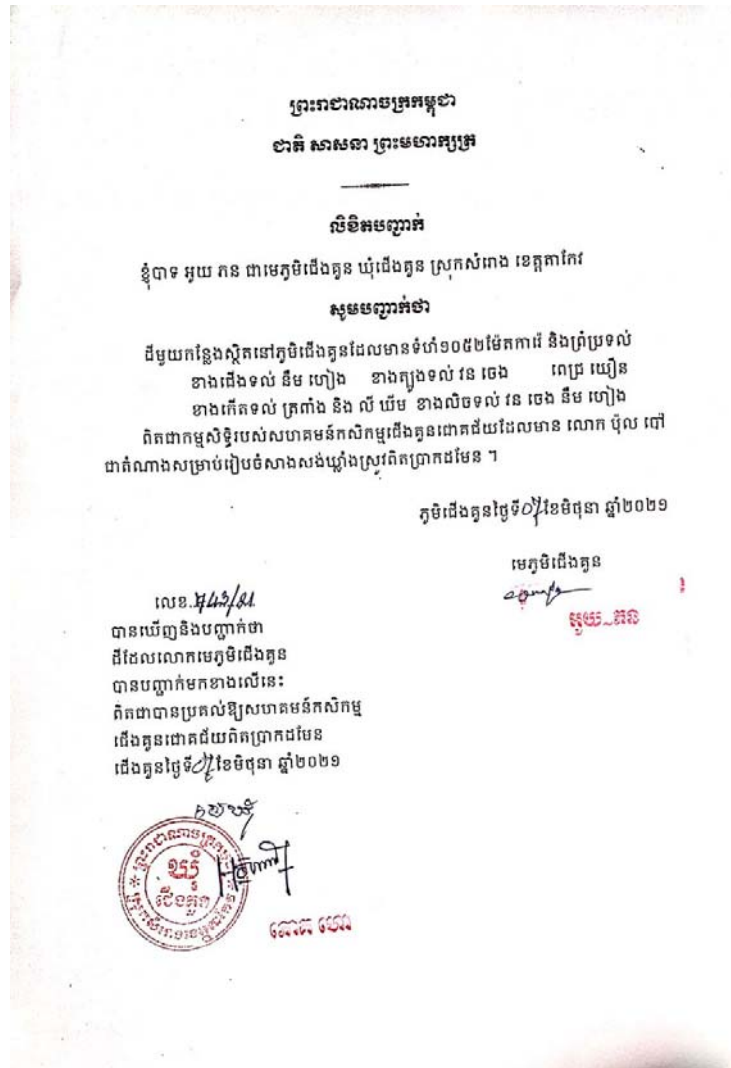


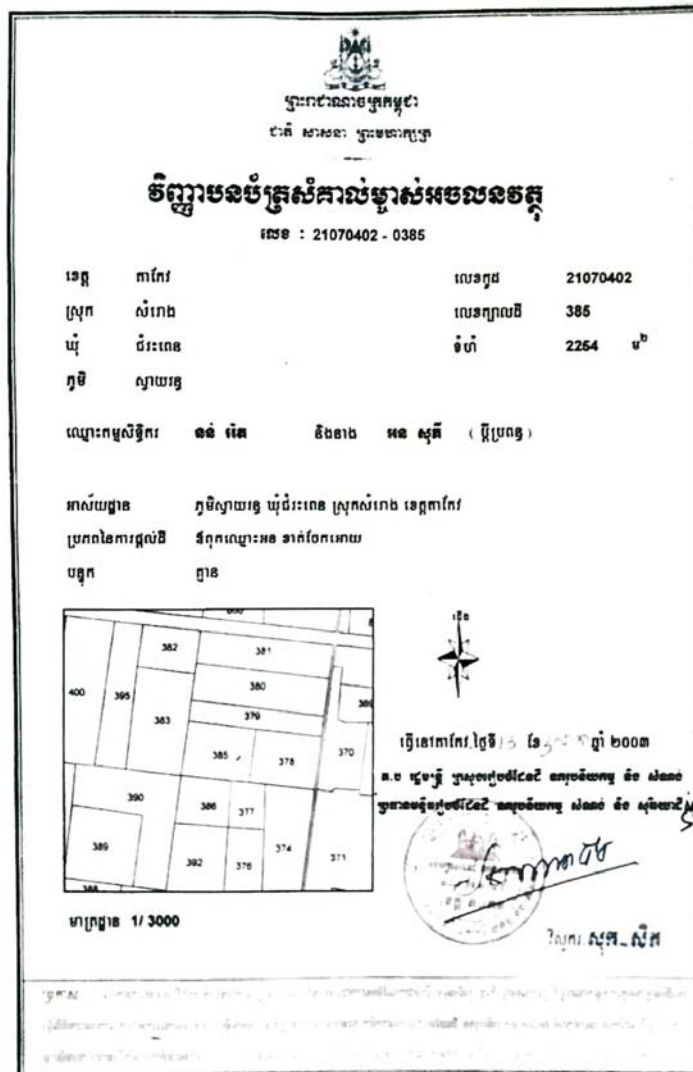
Photo 18: Location Photos of AC



Annex 1.3.5. **Svayrun Amatak Agricultural Cooperative**

- i. The land plot number 385 covering land area of 2,264 m² represented by hard land title figure 11 is belonging to Mr. Nun Reth. He sold part of his land plot to AC covering land area of 1,040 m² out of his total land on 11 June 2021, as shown in the AC land transaction agreement, letter 55. At the same time the land occupancy right letter was also prepared to transfer the right on the use of land from Mr. Nun Reth to the AC and the letter 58 presenting the land occupancy right transfer.
- ii. The AC members agree to select Mr. Or Choeun who is currently the AC chief to be the representative in their name on the AC land, see letter 56 and Letter 57 and letter 58. And the reason of doing so because according to the district land cadastre, the hard land title could not be in the names of many persons, it could be represented only by one person.
- iii. The local authority represented by the village and commune chiefs are confirming that Mr. Or Choeun is truly represent the AC and the also confirming that the AC has bought a plot of land with land backfill done for the construction of warehouse to be supported by the Project.
- iv. The location where the Storage/warehouse to be constructed is shown in photo 19.

Figure 11: Hard land title certificate



ព្រះរាជាណាចក្រកម្ពុជា
ជាតិ សាសនា ព្រះមហាក្សត្រ

កិច្ចសន្យាលក់ដីធ្លី

ខ្ញុំបាទ/ខ្ញុំនាង ឈ្មោះ: **គង់ ភីត**..... ភេទ: **ប្រុស** អាយុ: **៥៩** ឆ្នាំ បច្ចុប្បន្នមានទីលំនៅក្នុង: **ភូមិ គោគ្រា ឃុំ បឹងកេងកង**
ស្រុក: **ស្រែសោង** ខេត្ត: **ស្វាយរៀង** សៀវភៅគ្រួសារលេខ:..... កាន់អត្តសញ្ញាណប័ណ្ណលេខ: **១០០៩៥២៥៩៤**
ចុះថ្ងៃទី: **១៥** ខែ: **០៤** ឆ្នាំ: **២០១៥** និងឈ្មោះ: **គង់ ភីត**..... ភេទ: **ប្រុស** អាយុ: **៥២** ឆ្នាំ ត្រូវជា: **ប្រពន្ធ**..... សៀវភៅគ្រួសារលេខ:.....
កាន់អត្តសញ្ញាណប័ណ្ណលេខ: **១០០៩៥២៥៩៩** ចុះថ្ងៃទី: **១៥** ខែ: **០៤** ឆ្នាំ:..... បានព្រម
ព្រៀងលក់ដី: **៤៧**..... មួយកន្លែង មានក្បាលដីលេខ: **៣៩៥**..... ទំហំ: **១០៤០** ម^២
- ខាងកើតទល់នឹង **៣៧៩**..... ខាងលិចទល់នឹង **៣៩៩**.....
- ខាងជើងទល់នឹង **៣៧៩**..... ខាងត្បូងទល់នឹង **៣៩៦ - ៣៧៧**.....

ដែលស្ថិតនៅក្នុង: **ភូមិ គោគ្រា ឃុំ បឹងកេងកង** ស្រុក: **ស្រែសោង** ខេត្ត: **ស្វាយរៀង** ។ លក់ទៅ
អោយឈ្មោះ: **គង់ ភីត**..... ភេទ: **ប្រុស** អាយុ: **៥២** ឆ្នាំ បច្ចុប្បន្នមានទីលំនៅក្នុង: **ភូមិ គោគ្រា ឃុំ បឹងកេងកង**
ស្រុក: **ស្រែសោង** ខេត្ត: **ស្វាយរៀង** សៀវភៅគ្រួសារលេខ:..... កាន់អត្តសញ្ញាណប័ណ្ណលេខ: **១០១៣៩៩២** ៩៩
ចុះថ្ងៃទី: **១៥** ខែ: **១២** ឆ្នាំ: **២០១៥** និងឈ្មោះ: **គង់ ភីត**..... ភេទ: **ប្រុស** អាយុ: **៧៤** ឆ្នាំ ត្រូវជា: **ប្រពន្ធស្រី** សៀវភៅគ្រួសារលេខ:.....
កាន់អត្តសញ្ញាណប័ណ្ណលេខ: **១០០៩៥២៥៩៥**..... ចុះថ្ងៃទី: **២១** ខែ: **០៣** ឆ្នាំ: **២០១៤**..... កាន់កាប់
បន្តចាប់ពីថ្ងៃចុះកិច្ចសន្យានេះតទៅ

ប្រសិនបើថ្ងៃក្រោយមានជនណាមក ទាមទារ ករណីដីព្រមព្រៀងខាងលើនេះ ខ្ញុំបាទ/ខ្ញុំនាង ខ្ញុំសូមទទួលខុសត្រូវចំពោះមុខច្បាប់
ជាធរមាន ។

ក្រែងពុំប្រាកដ យើងខ្ញុំទាំងអស់គ្នាសូមផ្តិតមេដៃស្តាំមុខគ្នាជាភស្តុតាងចំពោះមុខច្បាប់ ។

ថ្ងៃ: **២០** ខែ: **០៤** ឆ្នាំ: **២០១៥** ត្រីស័ក ព.ស២៥៦៥
ធ្វើនៅ: **ភូមិ គោគ្រា ឃុំ បឹងកេងកង ភូមិ គោគ្រា ឃុំ បឹងកេងកង**

លក់
លេខ: **២០១៥/១១៩៧**
បានឃើញនិងបញ្ជាក់ថា
ហត្ថលេខានិងស្នាមមេដៃ
លោក: **គង់ ភីត** ភេទ: **ប្រុស** ពិតមែន
ថ្ងៃ: **២០** ខែ: **០៤** ឆ្នាំ: **២០១៥**

គង់ ភីត

ស្នាមមេដៃម្តាយ
ស្នាមមេដៃម្តាយ
លេខ: **០២**
បានឃើញ និងបញ្ជាក់ថា ភាគីទិញ/លក់
បានព្រមព្រៀងពិតប្រាកដមែន
ថ្ងៃ: **២០** ខែ: **០៤** ឆ្នាំ: **២០១៥**
ត្រីស័ក ព.ស២៥៦៥
ថ្ងៃទី: **២០** ខែ: **០៤** ឆ្នាំ: **២០១៥**
មេធាវី គង់ ភីត


មេធាវី គង់ ភីត



ព្រះរាជាណាចក្រកម្ពុជា
ជាតិ សាសនា ព្រះមហាក្សត្រ
លិខិតជ្រើសតាំង អ្នកតំណាង

យើងខ្ញុំទាំងអស់គ្នាជាក្រុមប្រឹក្សាភិបាល និងគណៈកម្មការត្រួតពិនិត្យ នៃ សហគមន៍កសិកម្មស្វាយរន្ទ អម
 តៈ ដូចមានរាយនាមឈ្មោះខាងក្រោម៖

លរ	គោត្តនាម-នាម	ភេទ	តួនាទីក្នុងសហគមន៍	លេខទូរស័ព្ទ
១	អោ រឿន	ប្រុស	ប្រធានសហគមន៍	០១០ ៦៨៧ ១៤៤
២	ពេជ ឆៀន	ប្រុស	អនុប្រធាន	០៦១ ៨៥១២៦២
៣	អន ចាន់បុល	ប្រុស	លេខាធិការ	០៩៦ ៩៨៧ ៥១០០
៤	ញ៉ឹម សំបូរ	ប្រុស	បេឡាករ	០៩៣ ៤២៦ ៨៨១
៥	សុខ សត្យា	ប្រុស	ហេវីញ៉ឹក	០៨៨ ៨៧ ៧៦ ៨១៧
៦	ចេង ផែត	ប្រុស	ប្រធានគណៈកម្មការត្រួតពិនិត្យ	០៩៣ ៨៣០ ៧៥២
៧	មុក ផល្លី	ប្រុស	អនុប្រធាន ត្រួតពិនិត្យ	០៩៦ ៣២៥ ៥៨៧៦

ជាកម្មសិទ្ធិក្នុងក្បាលដីលេខ ៣៨៥ ដែលមានព្រំប្រទល់ដាច់នឹង៖

- ខាងជើង ជាប់នឹងក្បាលដីលេខ ៣៧៩ - ខាងត្បូង ជាប់នឹងក្បាលដីលេខ ៣៨៦-៣៧៧
- ខាងកើត ជាប់នឹងក្បាលដីលេខ ៣៧៨ - ខាងលិច ជាប់នឹងក្បាលដីលេខ ៣៨៣

ស្ថិតនៅក្នុង ភូមិស្វាយរន្ទ ឃុំជំរះពេន ស្រុកសំរោង ខេត្តតាកែវ
 យើងខ្ញុំទាំងអស់គ្នា បានប្រជុំសម្រេចព្រមព្រៀង និង ឯកភាព ទុកដីនេះជាកម្មសិទ្ធិរបស់សហគមន៍កសិកម្ម ហើយ
 សុំជ្រើសតាំង តំណាងសហគមន៍ម្នាក់ គឺ លោក អោ រឿន ភេទប្រុស កើតថ្ងៃទី ០២ខែឧសភាឆ្នាំ១៩៦៨
 កាន់អត្តសញ្ញាណប័ណ្ណលេខ ១០១១៧៩២៨៩ រស់នៅភូមិ ស្វាយរន្ទ ឃុំជំរះពេន ស្រុកសំរោង ខេត្តតាកែវ ចំពោះ
 មុខក្រុមប្រឹក្សាភិបាល និងគណៈកម្មការត្រួតពិនិត្យ នៃ សហគមន៍កសិកម្មស្វាយរន្ទ អមតៈ ដើម្បីគ្រប់គ្រងជំនួស ក្នុង
 ការប្រើប្រាស់ដីសាងសង់ឃ្នាំងស្តុកស្រូវពុជ ជាប្រយោជន៍ដល់សហគមន៍កសិកម្មទាំងស្រុង។

ចាប់ពីថ្ងៃទី ១៣ ខែមិថុនា ឆ្នាំ២០២១ នេះតទៅ

ដើម្បីបញ្ជាក់ពីការពិតយើងខ្ញុំទាំងអស់គ្នាសូមផ្តិតមេដៃស្តាំទុកជា ចំណាំ



ស្នាមមេដៃក្រុមប្រឹក្សាភិបាលនិងគណៈកម្មការត្រួតពិនិត្យ
អ្នកទទួលសិទ្ធិ

លោកពេជ ឆៀន
លោកអន ចាន់បុល
លោកញ៉ឹម សំបូរ
លោកសុខ សត្យា
លោកចេង ផែត
លោកមុក ផល្លី
លោក អោ រឿន

ព្រះរាជាណាចក្រកម្ពុជា
ជាតិ សាសនា ព្រះមហាក្សត្រ

រាជធានីខេត្ត **កំពង់ចាម**
ក្រុងស្រុក **ខណ្ឌសំរោង**
ឃុំសង្កាត់ **អូរស្រីស្រី**

លិខិតបញ្ជាក់

យើង មេឃុំ ជំរក់ ព្រះស្រុក សំរោង ខេត្ត កំពង់ចាម
តាមរយៈ លោក មេឃុំ ស្វាយរៀង ឃុំជំរក់ ព្រះស្រុក សំរោង ខេត្ត កំពង់ចាម
សូមបញ្ជាក់ថា

ឈ្មោះ **លោក ភឿន ភេង ប្រុស** កើតថ្ងៃទី ០២ ខែ ឧសភា ឆ្នាំ ១៩៦៨ សញ្ជាតិ ខ្មែរ ទីកន្លែងកំណើត ភូមិស្វាយរៀង ឃុំជំរក់ ព្រះស្រុក សំរោង ខេត្ត កំពង់ចាម ពិតជាប្រធានសហគមន៍ កំណាង អោយ សហគមន៍ កសិកម្ម ស្វាយរៀងអមតៈភ្នំក្នុងភូមិ ស្វាយរៀង ឃុំជំរក់ ព្រះស្រុក សំរោង ខេត្ត កំពង់ចាម បានទំនៀម និង ចាក់ដីបំណេញ សម្រាប់ សាងសង់ប្លង់ ស្តុកស្រូវពូជន៍ ដែលជា ជំនួយ មកពី មន្ទីរ កសិកម្មខេត្ត កំពង់ចាម និងប្រើប្រាស់ជាទ្រព្យរបស់សហគមន៍ កសិកម្មស្វាយរៀងអមតៈ ពិត ប្រាកដមែន ។

ថ្ងៃទី **២៤** ខែ **សីហា** ឆ្នាំ **២០២១** ព.ស ២៥៦៥
ថ្ងៃទី **១១** ខែ **សីហា** ឆ្នាំ **២០២១**
មេឃុំ ស្វាយរៀង


លោក មេឃុំ

ថ្ងៃទី **១១** ខែ **សីហា** ឆ្នាំ **២០២១** ព.ស ២៥៦៥

លោក មេឃុំ

Photo 19: Location Photos of AC



Annex 1.3.6. **Ponleu Kasekor Agricultural Cooperative**

- i. The AC has hard land title represented by land plot number 1,256, covering land area of 598 m2, see figure 12, AC hard land title. And the plot of land was bought from Mr. Oum Chea on 25 Feb 2021, see letter 59, the AC land transaction agreement.
- ii. The AC members agree to select Mr. Or Choeun who is currently **the AC chief** to be the representative in their name on the AC land, see letter 60. And the reason of doing so because according to the district land cadastre, the hard land title could not be in the names of many persons, it could be represented only by one person.
- iii. The local authority represented by the village and commune chiefs are confirming that the plot of land is actually belonging to the AC, see letter 61 and Letter 62.
- iv. The location where the Storage/warehouse to be constructed is shown in photo 20.

Letter 59: AC land transaction agreement

ព្រះរាជាណាចក្រកម្ពុជា
ជាតិ សាសនា ព្រះមហាក្សត្រ

កិច្ចសន្យាលក់ដី

ខ្ញុំបាទឈ្មោះ: គឹម ណែ ភេទ ប្រុស កើតឆ្នាំ ១៩៥២ សញ្ជាតិ ខ្មែរ ជនជាតិ ខ្មែរ
និងឈ្មោះ: គឹម ណែ ភេទ ស្រី កើតឆ្នាំ ១៩៥៦ សញ្ជាតិ ខ្មែរ ជនជាតិ ខ្មែរ ត្រូវបានប្រពន្ធ
បច្ចុប្បន្នរស់នៅភូមិ រមន់ ឃុំ/សង្កាត់ បឹងត្រាញ់ខាងជើង ស្រុក/ខណ្ឌ សំរោង ខេត្ត/រាជធានី ភាគី
សៀវភៅគ្រួសារ ឬ អត្តសញ្ញាណប័ណ្ណលេខ: 101032998/100743816 ចុះថ្ងៃទី 30/20 ខែ 04/02ឆ្នាំ2015/2013
បានប្រមូលទ្រព្យសម្បត្តិ មួយកន្លែងដែលស្ថិតនៅភូមិ រមន់ ឃុំ បឹងត្រាញ់ខាងជើង ស្រុក សំរោង ខេត្តភាគី
គីក្បាលដីលេខ: 21070105 - 1256 ទំហំ 598 ម៉ែត្រការ៉េ មានព្រំប្រទល់ដូចខាងក្រោម:

ខាងជើងទល់នឹង ផ្លូវ ខាងត្បូងទល់នឹង អូរ
ខាងកើតទល់នឹង ផ្លូវ + 1255 ខាងលិចទល់នឹង 1257

ឱ្យទៅ សហគមន៍កសិកម្មពន្លឺកសិកម្ម តំណាងដោយលោក **ឃឹក ចូន** ភេទ ប្រុស កើតឆ្នាំ 1980
សញ្ជាតិ ខ្មែរ ជនជាតិ ខ្មែរ ត្រូវបានប្រធានក្រុមប្រឹក្សាភិបាលសហគមន៍កសិកម្មពន្លឺកសិកម្ម ជាទ្រព្យ សហគមន៍
បច្ចុប្បន្ននៅភូមិ រមន់ ឃុំ/សង្កាត់ បឹងត្រាញ់ខាងជើង ស្រុក/ខណ្ឌ សំរោង ខេត្ត/ក្រុង ភាគី សៀវភៅគ្រួសារ
ឬ អត្តសញ្ញាណប័ណ្ណលេខ: 101032685 ចុះថ្ងៃទី 30 ខែ 04 ឆ្នាំ 2015

ដើម្បីកាន់កាប់បន្តចាប់ពីថ្ងៃទី 25 ខែ កុម្ភៈ ឆ្នាំ 2021 នេះតទៅ ។ យើងទាំងពីរភាគីបានឯក
ភាពគ្នា (លក់ . ទិញ) ក្នុងកម្រៃប្រាក់មួយគិតចំនួនសរុបស្មើនឹង 10,000,000 រៀល (ដប់លានរៀលគត់) ។

បើសិនថាប្រកាសមានជនណាមកជំរាមទារ ឬ គំរាមដីខាងលើនេះ យើងខ្ញុំខាងភាគីលក់ សូម
ទទួលខុសត្រូវចំពោះមុខច្បាប់ ។

ក្រែងមិនប្រាកដយើងខ្ញុំទាំងអស់គ្នាសូមផ្តិតមេដៃស្តាំទុកជាចំណាំ ។

<p>ស្នាមមេដៃសាមីខ្លួន</p> <p>ទី១ ទី២</p>  <p>គឹម ណែ គឹម ណែ</p> <p>លេខ: ១៨/..... ហត្ថលេខា</p> <p>បានឃើញ និង បញ្ជាក់ថា ហត្ថលេខាខាងស្តាំនេះពិតជារបស់ លោក គឹម ណែ មេភូមិ រមន់ ។</p> <p>ថ្ងៃទី ០១ ខែ ០៩ ឆ្នាំ ២០២១</p> <p>មេភូមិ គឹម ណែ</p> 	<p>ធ្វើនៅ រមន់ ថ្ងៃទី ២៥ ខែ កុម្ភៈ ឆ្នាំ ២០២១</p> <p>ស្នាមមេដៃអ្នកទិញ</p> <p>ស្នាមមេដៃអ្នកលក់</p>  <p>ឃឹក ចូន គឹម ណែ</p> <p>បានឃើញ និង ដឹងព្រ រមន់ ថ្ងៃទី ២៥ ខែ កុម្ភៈ ឆ្នាំ ២០២១</p> <p>មេភូមិ រមន់</p>  <p>គឹម ណែ</p>
--	---

ព្រះរាជាណាចក្រកម្ពុជា
ជាតិ សាសនា ព្រះមហាក្សត្រ

លិខិតផ្ទេរសិទ្ធិកាន់កាប់

ខ្ញុំបាទ/នាងខ្ញុំឈ្មោះ អ៊ុំ ជា ភេទ ប្រុស កើតឆ្នាំ ១៩៥២ សញ្ជាតិ ខ្មែរ ជនជាតិ ខ្មែរ មុខរបរ កសិករ កាន់អត្តសញ្ញាណប័ណ្ណលេខ: 101032998 ព្រមទាំងឈ្មោះ តិប ណែ ភេទស្រី កើតឆ្នាំ ១៩៥៦ សញ្ជាតិ ខ្មែរ ជនជាតិ ខ្មែរ មុខរបរ កសិករ កាន់អត្តសញ្ញាណប័ណ្ណលេខ: 100743816 ត្រូវជា ប្រពន្ធ ទីលំនៅបច្ចុប្បន្ននៅភូមិ មេន់ ឃុំ/សង្កាត់ បឹងក្រាញ់ខាងជើង ស្រុក/ខណ្ឌ សំរោង ខេត្ត/រាជធានី កាកែវ ។
បានព្រមព្រៀង ផ្ទេរសិទ្ធិកាន់កាប់ដីមួយកន្លែង ប្រភេទដី កសិកម្ម ដែលមានទំហំ 598 ម៉ែត្រការ៉េ មានព្រំប្រទល់ដូចខាងក្រោម:

ខាងជើងទល់នឹង ផ្លូវ ខាងត្បូងទល់នឹង អូរ
ខាងកើតទល់នឹង ផ្លូវ + 1255 ខាងលិចទល់នឹង 1257

មានទីតាំងស្ថិតនៅ ភូមិ មេន់ ឃុំ/សង្កាត់ បឹងក្រាញ់ខាងជើង ស្រុក/ខណ្ឌ សំរោង ខេត្ត/រាជធានី កាកែវ មានវិញ្ញាបនបត្រប្រល័យសិទ្ធិសំគាល់អចលនវត្ថុលេខ 21070105-1256 ចុះថ្ងៃទី ០៣ ខែ កក្កដា ឆ្នាំ 2008 ។

ឱ្យទៅ **សហគមន៍កសិកម្ម ពន្លឺតសិតរ** តំណាងដោយលោក **ប៊ុន ទូន** ភេទ ប្រុស កើតឆ្នាំ 1980 សញ្ជាតិ ខ្មែរ ជនជាតិ ខ្មែរ ត្រូវជា **ប្រធានក្រុមប្រឹក្សាភិបាលសហគមន៍កសិកម្ម ពន្លឺតសិតរ** កាន់អត្តសញ្ញាណប័ណ្ណលេខ: 101032685 ចុះថ្ងៃទី ១០ ខែ ០៤ ឆ្នាំ 2015

មានទីលំនៅបច្ចុប្បន្នភូមិ មេន់ ឃុំ/សង្កាត់ បឹងក្រាញ់ខាងជើង ស្រុក/ខណ្ឌ សំរោង ខេត្ត/ក្រុង កាកែវ ដើម្បីកាន់កាប់ និង ប្រើប្រាស់បន្តចាប់ពីថ្ងៃចុះហត្ថលេខាឬផ្ដិតមេដៃនេះតទៅ ។

បើសិនថ្ងៃក្រោយមានជនណាមក គវ៉ា ទាមទារ ថា ដីកសិកម្ម ខាងលើនេះ មិនមែនជាកម្មសិទ្ធិរបស់ខ្ញុំ បាទ/នាងខ្ញុំ ជាអ្នកផ្ទេរសិទ្ធិ សូមទទួលខុសត្រូវចំពោះមុខច្បាប់ ។

ក្រែងមិនប្រាកដយើងខ្ញុំទាំងអស់គ្នាសូមផ្ដិតមេដៃស្តាំទុកជាចំណាំ ។

ថ្ងៃ ព្រហស្បតិ៍ ១៤ កើត ខែ ផល្គុន ឆ្នាំ ជូត ទោស័ក ព.ស ២៥៦៤
មេន់ ថ្ងៃទី ២៥ ខែ កុម្ភៈ ឆ្នាំ ២០២១

ស្នាមមេដៃសាក្សីដើមធុ
ទី១ ទី២



លេខ: 38 / ២០២១
បានឃើញ និង បញ្ជាក់ថា ហត្ថលេខាខាងស្តាំនេះ ពិតជាហត្ថលេខារបស់លោក.....
មេភូមិ..... ប្រាកដមែន ។
ថ្ងៃ ០៣ ខែ..... ឆ្នាំ..... ព.ស ២៥៤៤
ថ្ងៃទី ០១ ខែ ០៣ ឆ្នាំ ២០២១.....



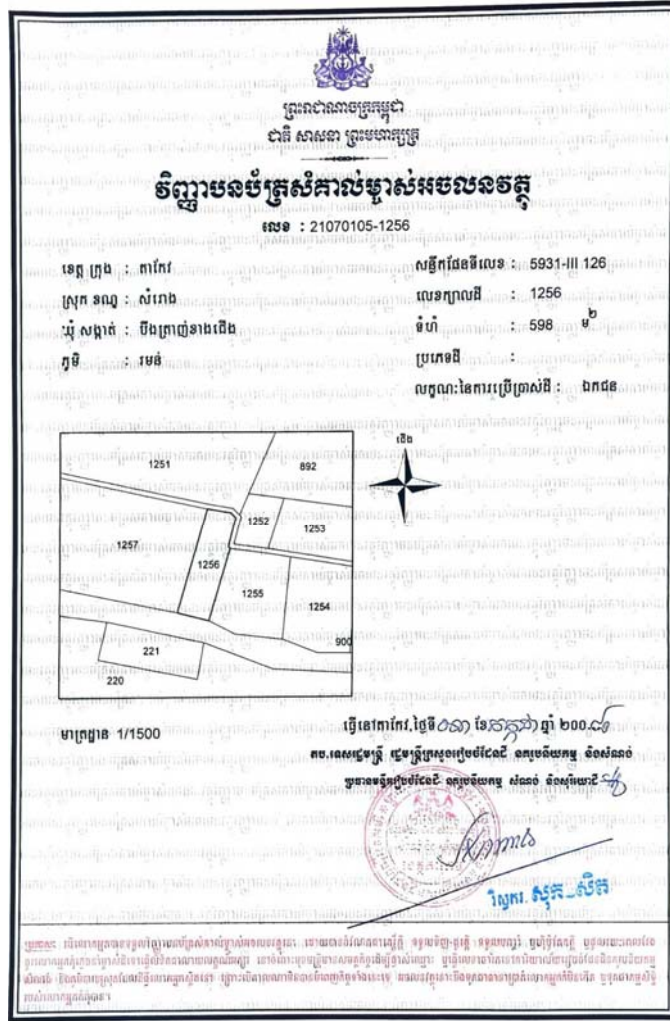
ស្នាមមេដៃអ្នកទទួលសិទ្ធិ **ស្នាមមេដៃអ្នកប្រគល់សិទ្ធិ**



បានឃើញ និង បញ្ជាក់ថា
ឈ្មោះ អ៊ុំ ជា និងឈ្មោះ តិប ណែ
ពិតជាបានផ្ដិតមេដៃនៅចំពោះមុខយើង មេភូមិពិតប្រាកដមែន ។
ថ្ងៃ ព្រហស្បតិ៍ ១៤ កើត ខែ ផល្គុន ឆ្នាំ ជូត ទោស័ក ព.ស ២៥៦៤
មេន់ ថ្ងៃទី ២៥ ខែ កុម្ភៈ ឆ្នាំ ២០២១
២. មេភូមិ មេន់



Figure 12: Hard land title certificate



No. 0622456

ឃុំ ជា ឃុំ ឃុំ			១៤៦	ភូមិ រមន៍ ឃុំបឹងក្រៅខាងជើង ឃុំឃ្នកស្រុក ឃុំបឹងក្រៅខាងជើង	ឃុំ រមន៍	ឃុំ រមន៍
ឃុំ បឹង ឃុំ ឃុំ			១៤៦	ភូមិ រមន៍ ឃុំបឹងក្រៅខាងជើង ឃុំឃ្នកស្រុក ឃុំបឹងក្រៅខាងជើង	ឃុំ រមន៍	ឃុំ រមន៍
អង្គការស្រុកស្រាវជ្រាវអចលនវត្ថុ			ការផ្តល់សេវា		21070105-1256	
ឃុំឃ្នកស្រុក	ថ្ងៃ ខែ ឆ្នាំ	សាលា	ឃុំឃ្នកស្រុក ឃុំបឹងក្រៅខាងជើង ឃុំឃ្នកស្រុក ឃុំបឹងក្រៅខាងជើង		ឃុំឃ្នកស្រុក	ឃុំឃ្នកស្រុក
១	២	៣	៤		៥	៦
ឃុំឃ្នកស្រុក			ឃុំឃ្នកស្រុក		ឃុំឃ្នកស្រុក	

Letter 62: Confirmation letter on AC land from local authority

ព្រះរាជាណាចក្រកម្ពុជា
ជាតិ សាសនា ព្រះមហាក្សត្រ

ឃុំ មីនត្រាញ់ខាងជើង
ភូមិ មេង

លោក មាន សារ៉េន ជាមេភូមិ មេង ឃុំ មីនត្រាញ់ខាងជើង ស្រុក សំរោង ខេត្ត កែវ
សូមបញ្ជាក់ថា

ដីសហគមន៍កសិកម្ម ពន្លឹកសិករ មួយកន្លែង ដែល មានវិញ្ញាបនបត្រប្រលិខិត សំគាល់អចលនវត្ថុ លេខ 21070105 – 1257 ចុះថ្ងៃទី 15 ខែ ឧសភា ឆ្នាំ 2020 ដែលមានទំហំ 3048 ម៉ែត្រការ៉េ មានព្រំ ប្រទល់ដូចខាងក្រោម :

ខាងជើងទល់នឹង ផ្លូវ	ខាងត្បូងទល់នឹង អូរ
ខាងកើតទល់នឹង 1256	ខាងលិចទល់នឹង អូរ+1258

មានទីតាំងស្ថិតនៅ ភូមិ មេង ឃុំ មីនត្រាញ់ខាងជើង ស្រុក សំរោង ខេត្ត កែវ ។ ពិតជា ដីរបស់ សហគមន៍កសិកម្ម ពន្លឹកសិករ សូមអះអាងចំពោះមុខច្បាប់ថា ដីសហគមន៍នេះ ៖

- ១.មានប័ណ្ណកម្មសិទ្ធិកាន់កាប់រួចហើយ
- ២.ពុំមានជាក់ស្តែង-បញ្ជាក់ឬធ្វើអំណោយទៅជនណាមួយឡើយ
- ៣.ពុំមានពាក់ព័ន្ធទំនាស់ ឬ ដីការហាមឃាត់របស់កុលាការឡើយ
- ៤.ពុំមានពាក់ព័ន្ធ ដីការសាធារណៈដែលរដ្ឋហាមឃាត់ឡើយ

យើងចេញលិខិតបញ្ជាក់នេះឱ្យសហគមន៍យកទៅប្រើប្រាស់តាមដែលអាចប្រើបាន ។

ថ្ងៃ អង្គារ ៦កើត ខែបឋមសាធា ឆ្នាំ ឆ្លូវ ត្រីស័ក ព.ស២៥៦៥
រមន់ ថ្ងៃទី ១៥ ខែ មិថុនា ឆ្នាំ ២០២១
មេភូមិ មេង

(Signature)
មាន សារ៉េន

លេខ: ១៦ / ២០២១
បានឃើញនិងបញ្ជាក់ថា ហត្ថលេខាខាងស្តាំនេះ
ពិតជាហត្ថលេខារបស់លោក...*(Signature)*
មេភូមិ...*(Signature)* ប្រាកដមែន ។
ថ្ងៃ ០៩ ខែ ០៦ ឆ្នាំ ២០២១ ខែ ០៦ ឆ្នាំ ២០២១
ឃុំ មីនត្រាញ់ខាងជើង ថ្ងៃទី ១៥ ខែ ០៦ ឆ្នាំ ២០២១
(Signature)

ឆៀវ ឆៀវ



Photo 20: Location Photos of AC



ព្រះរាជាណាចក្រកម្ពុជា
ជាតិ សាសនា ព្រះមហាក្សត្រ

ពាក្យសុំកាន់កាប់ប្រើប្រាស់ដីធ្លី

ខ្ញុំ ឈ្មោះ: គ្រីស្ទីណា អាយុ: ៥៩ ឆ្នាំ សញ្ជាតិ: ខ្មែរ ជាប្រុស/ស្រី រស់នៅ: ភូមិ គ្រីស្ទីណា ឃុំ គ្រីស្ទីណា ស្រុក កោះកុង ខេត្ត កោះកុង ។

លោកអភិបាលស្រុក: កោះកុង
តាមរយៈ: លោកប្រធានការិយាល័យភូមិបាល/សុរិយោដីស្រុក: កោះកុង
លោកមេឃុំ: គ្រីស្ទីណា
លោកមេភូមិ: គ្រីស្ទីណា

កម្មវត្ថុ: សុំលើកកាន់កាប់ប្រើប្រាស់ដីមួយកន្លែង ផ្ទៃដី: ៥៩០ ម៉ែត្រការ៉េ ។
និយម្មតបានចែងក្នុងកម្មវត្ថុខាងលើ ខ្ញុំបាទ/ខាងខ្ញុំសុំកាន់កាប់ប្រើប្រាស់ដី: ៥៩០ ម៉ែត្រការ៉េ ស្ថិតនៅភូមិ គ្រីស្ទីណា ឃុំ គ្រីស្ទីណា ស្រុក កោះកុង ខេត្ត កោះកុង ដែលមានទំហំប្រមាណ: ៩៩៩ ប៉ាត់ឆ្នាំ: ១០៧១ មកដល់បច្ចុប្បន្ន ។

ដីនេះមានប្រភេទ

- ខាងជើងទល់នឹង: ដីធ្លី
- ខាងត្បូងទល់នឹង: ដីធ្លី
- ខាងកើតទល់នឹង: ដីធ្លី
- ខាងលិចទល់នឹង: ដីធ្លី

អាស្រ័យហេតុនេះ សូមលោកអភិបាលស្រុក: កោះកុង មេត្តាជួយពិនិត្យ និងសម្រេចអោយខ្ញុំបាទ/ខាងខ្ញុំ បានកាន់កាប់ប្រើប្រាស់ដី: ដោយអនុគ្រោះ ។

សាក្សីទី១: លេខ: ០២១.១៧/០៧
សាក្សីទី២: លេខ: ៧៧/០៧

បានឃើញ និង បញ្ជាក់ជូនលោកប្រធានការិយាល័យ ភូមិបាល/សុរិយោដីស្រុក ដើម្បីជួយពិនិត្យ និងសម្រេច។
ថ្ងៃទី: ១០ ខែ: ០៧ ឆ្នាំ: ២០១១

លេខ: ០២១.១៧/០៧
បានឃើញ និង បញ្ជាក់ថា ហេតុលេខា ខាងលើនេះ ពិតជា បេសអ្នកស្នើសុំកាន់កាប់ប្រាកដមែន ។
ថ្ងៃទី: ០៤ ខែ: ០៧ ឆ្នាំ: ២០១១
មេត្តា: គ្រីស្ទីណា

ធ្វើនៅភូមិ គ្រីស្ទីណា ថ្ងៃទី: ០៤ ខែ: ០៧ ឆ្នាំ: ២០១១
ស្នាមមេដៃអ្នកស្នើសុំ
គណៈអង្គការភូមិ គ្រីស្ទីណា
លេខ: ០៧/១៥.៧.៧៧

បានឃើញ និង បញ្ជាក់ថា ហេតុលេខា ខាងលើនេះ ពិតជា បេសអ្នកស្នើសុំកាន់កាប់ប្រាកដមែន ។
ថ្ងៃទី: ០៤ ខែ: ០៧ ឆ្នាំ: ២០១១
មេត្តា: គ្រីស្ទីណា

លេខ:
បានឃើញ និង បញ្ជាក់ថា ហេតុលេខា ខាងលើនេះ ពិតជា បេសអ្នកស្នើសុំកាន់កាប់ប្រាកដមែន ។
ថ្ងៃទី: ខែ: ឆ្នាំ: ២០១១..
អភិបាលស្រុក:

မြားစားစားကင်းကင်း
ပုံစံ လက်မှတ် ပြုစုခြင်း

လက်မှတ်ရေးထိုးခြင်း

ဒို့တစ်ဦး: ဒို့တစ်ဦး ဝန်ထမ်း ဝန်ထမ်း ၀၁ ၀၃. ၁၉၇၃ လက်မှတ်
လက်မှတ်ရေးထိုးခြင်း ၀၅ ၁၀၁၃၃၅၁၅ ပြုစုခြင်း: နေ့စဉ် စောင့်ရှောက်
၀၂. ၀၆. ၁၉၇၂. လက်မှတ်ရေးထိုးခြင်း လက်မှတ်ရေးထိုးခြင်း ၁၀၁၃၃၅၁၆ လက်မှတ်
ရေးထိုးခြင်း ၀၆ ၀၅ ၁၉၇၂ နေ့စဉ် စောင့်ရှောက် ပြုစုခြင်း ပြုစုခြင်း ပြုစုခြင်း ပြုစုခြင်း
ဝန်ထမ်း

လက်မှတ်ရေးထိုးခြင်း

• ကာကွယ်ရေး
ကာကွယ်ရေး

ကုသခြင်း: လက်မှတ်ရေးထိုးခြင်း လက်မှတ်ရေးထိုးခြင်း လက်မှတ်ရေးထိုးခြင်း
ပိုင်ဆိုင်မှု ပိုင်ဆိုင်မှု ပိုင်ဆိုင်မှု ပိုင်ဆိုင်မှု ပိုင်ဆိုင်မှု ပိုင်ဆိုင်မှု ပိုင်ဆိုင်မှု
ကုသခြင်း ပိုင်ဆိုင်မှု ပိုင်ဆိုင်မှု ပိုင်ဆိုင်မှု ပိုင်ဆိုင်မှု ပိုင်ဆိုင်မှု ပိုင်ဆိုင်မှု
ဝန်ထမ်း ၀၅ ၁၀ ၁၉၇၂ နေ့စဉ် စောင့်ရှောက် ပြုစုခြင်း ပြုစုခြင်း ပြုစုခြင်း
ဝန်ထမ်း ၀၅ ၁၀ ၁၉၇၂ နေ့စဉ် စောင့်ရှောက် ပြုစုခြင်း ပြုစုခြင်း ပြုစုခြင်း

စာရင်းစာရင်းစာရင်း

စာရင်းစာရင်း စာရင်းစာရင်း စာရင်းစာရင်း
စာရင်းစာရင်း စာရင်းစာရင်း စာရင်းစာရင်း
စာရင်းစာရင်း စာရင်းစာရင်း စာရင်းစာရင်း

ကာကွယ်ရေး: ကာကွယ်ရေး နေ့စဉ် စောင့်ရှောက် ပြုစုခြင်း
လက်မှတ်ရေးထိုးခြင်း လက်မှတ်ရေးထိုးခြင်း လက်မှတ်ရေးထိုးခြင်း
လက်မှတ်ရေးထိုးခြင်း လက်မှတ်ရေးထိုးခြင်း လက်မှတ်ရေးထိုးခြင်း

စာရင်းစာရင်း
စာရင်းစာရင်း
စာရင်းစာရင်း

စာရင်းစာရင်း
စာရင်းစာရင်း
စာရင်းစာရင်း
စာရင်းစာရင်း
စာရင်းစာရင်း



နိပ. နာမိဒ်

စာရင်းစာရင်း
စာရင်းစာရင်း

နိပ. နာမိဒ်

Annex 1.3.8. Ponleu Beng Krapom Chhouk Agricultural Cooperative

- i. The commune council of Krapum Chhouk commune donated a plot of land of size 3,910 m2 to the AC for the construction of the Storage/warehouse, letter 66 presents the land donation agreement from the commune council.
- ii. The AC members agree to select Mrs. Bu Vila, who is currently the AC chief to be the representative in their name on the AC land, see letter 69. And the reason of doing so because according to the district land cadastre, the hard land title could not be in the names of many persons.
- iii. The local authority represented by the village and commune chiefs are confirming that the plot of land is actually belonging to the AC, see letter 67, letter 68, letter 69, letter 70 and letter 71.
- iv. The location where the Storage/warehouse to be constructed is shown in photo 22.

Letter 66: AC request using public land

**ព្រះរាជាណាចក្រកម្ពុជា
ជាតិ សាសនា ព្រះមហាក្សត្រ**



សហគមន៍កសិកម្ម
ពន្លឺះបទក្រពុំឈូក
លេខ: ០៥/១១

ថ្ងៃ ពុធ ២៣ ខែ ស្រាពណ៍ ឆ្នាំ ឆ្លូវ ត្រីស័ក ព.ស ២៥៦៥
ក្រពុំឈូក ថ្ងៃទី ២៥ ខែ សីហា ឆ្នាំ ២០២១

សហគមន៍កសិកម្មពន្លឺះបទក្រពុំឈូក

ជម្រាបមក

លោកមេឃុំក្រពុំឈូក

កម្មវត្ថុ: ស្តីពីតម្រូវស្នើសុំដីសាធារណៈរបស់រដ្ឋទំហំ (3910ម៉ែត្រការ៉េ) ចំនួនមួយកន្លែងត្រង់ចំណុច ២TM មាននិយាមកាលេខ 48P: 491389 1183685 ដីសាធារណៈរបស់រដ្ឋមួយកន្លែង ដែលស្ថិតនៅក្នុងភូមិបេង ឃុំក្រពុំឈូក ស្រុកកោះអណ្តែត ខេត្តតាកែវ ដើម្បីសាងសង់ឃ្នាំងស្រូវចំណីសហគមន៍ ។

ន័យដូចមានចែងក្នុងកម្មវត្ថុខាងលើ ខ្ញុំសូមជម្រាបជូន លោកមេឃុំ ជូនជ្រាបថា: ដោយតម្រូវការចាំបាច់ របស់គម្រោងខ្សែច្រវ៉ាក់ផលិតកម្មប្រកបដោយភាព: បរិស្ថាន និងយោងតាមការពិភាក្សាជាមួយលោកមេឃុំ និងអ្នក ពាក់ព័ន្ធផ្សេងទៀតកាលពីថ្ងៃទី០២ ខែសីហា ឆ្នាំ២០២១ ស្តីពីតម្រូវស្នើសុំដីសាធារណៈរបស់រដ្ឋទំហំ(3910 ម៉ែត្រការ៉េ) ចំនួនមួយកន្លែងត្រង់ចំណុច ២TM មាននិយាមកាលេខ48P: 491389 1183685 ដីសាធារណៈរបស់រដ្ឋដើម្បីសាងសង់ឃ្នាំងស្រូវចំណីសហគមន៍ សម្រាប់ឱ្យសហគមន៍កសិកម្មពន្លឺះបទក្រពុំឈូក ជាអ្នកប្រើប្រាស់ និងគ្រប់គ្រង ។

អាស្រ័យដូចបានជម្រាបជូនខាងលើ សូមលោកមេឃុំ ជួយដោះស្រាយផ្តល់ដីជូនតាមការស្នើសុំខាងលើ ដោយក្តីអនុគ្រោះ ។

សូមលោកមេឃុំ ទទួលនូវការគោរពរាប់អានដ៏ស្មោះអំពីខ្ញុំ ។

ប្រធានសហគមន៍កសិកម្មពន្លឺះបទក្រពុំឈូក

ប៊ុន វិណ្ណ

ព្រះរាជាណាចក្រកម្ពុជា
ជាតិ សាសនា ព្រះមហាក្សត្រ



ខេត្តតាកែវ

ស្រុកកោះអណ្តែត

រដ្ឋបាលឃុំក្រពុំឈូក

លេខ: ១១៤ ច.ក. ៧១

ថ្ងៃពុធ ២៤ ខែ វិច្ឆិកា ឆ្នាំ ២០២៤
ក្រពុំឈូក ថ្ងៃទី ១៤ ខែ ឧសភា ឆ្នាំ ២០២១

មេឃុំក្រពុំឈូក

សូមគោរពជូន

ប្រធានសហគមន៍កសិកម្ម រុក្ខាប្រមាញ់ និង ត្រីមេឃុំក្រពុំឈូក

កម្មវត្ថុ: ស្តីពីគម្រោងស្នើសុំដីសាធារណៈរបស់រដ្ឋទំហំ 3910 ម៉ែត្រការ៉េ ចំនួនមួយកន្លែងស្ថិតនៅភូមិ បេង ឃុំក្រពុំឈូក ស្រុកកោះអណ្តែត ខេត្តតាកែវ ដើម្បីសាងសង់ឃ្នាំងស្រូវចំណីសហគមន៍ ។

យោង: លិខិតលេខ ០៩/២១ សកសត ចុះថ្ងៃទី ២៥ ខែ សីហា ឆ្នាំ ២០២១ របស់សហគមន៍កសិកម្ម រុក្ខាប្រមាញ់ និង ត្រីមេឃុំក្រពុំឈូក ។

តបតាមកម្មវត្ថុ និងយោងខាងលើ ខ្ញុំបាទសូមគោរពជម្រាបជូន **លោកប្រធាន** សហគមន៍ មេត្តាជ្រាបថា: រដ្ឋបាលឃុំក្រពុំឈូកបានទទួលរួចហើយនូវលិខិតលេខ ០៩/២១ សកសតចុះថ្ងៃទី ២៥ ខែ សីហា ឆ្នាំ ២០២១ របស់សហគមន៍កសិកម្ម រុក្ខាប្រមាញ់ និង ត្រីមេឃុំក្រពុំឈូក ស្តីពីគម្រោងស្នើសុំដីសាធារណៈរបស់រដ្ឋទំហំ 3910 ម៉ែត្រការ៉េ

ចំនួនមួយកន្លែងត្រង់ចំណុច ATM មាននិយាមការលេខ 48P: 491389 1183685 ដែលស្ថិតនៅភូមិ បេង ឃុំក្រពុំឈូក ស្រុកកោះអណ្តែត ខេត្តតាកែវ ដើម្បីសាងសង់ឃ្នាំងស្រូវចំណីរបស់សហគមន៍កសិកម្ម រុក្ខាប្រមាញ់ និង ត្រីមេឃុំក្រពុំឈូក

ដោយតម្រូវការចាំបាច់របស់គម្រោងខ្សែច្រវាក់ផលិតកម្មប្រកបដោយភាពបរិស្ថាននិងយោងតាម ការពិភាក្សាជាមួយមន្ត្រីជំនាញរបស់ឃុំ ព្រមទាំងអ្នកពាក់ព័ន្ធរួចហើយនោះ រដ្ឋបាលឃុំក្រពុំឈូក សូកឯកភាព និង

បានព្រមព្រៀងប្រគល់ដីចំនួនមួយកន្លែងដែលមានទំហំ 3910 ម៉ែត្រការ៉េ ស្ថិតនៅភូមិបេង ឃុំក្រពុំឈូក ស្រុកកោះអណ្តែត ខេត្តតាកែវ ជូនលោកប្រធានសហគមន៍ដើម្បីចាត់ចែងសាងសង់ឃ្នាំងស្រូវចំណីរបស់សហគមន៍តាមការគួរ ។

អាស្រ័យដូចបានជម្រាបជូនខាងលើ សូម **លោកប្រធាន** មេត្តាទទួលជ្រាប ។

សូមលោកប្រធាន មេត្តាទទួលនូវការគោរពដ៏ខ្ពង់ខ្ពស់អំពីខ្ញុំ ។

ចម្លងជូន:

សាលាស្រុកកោះអណ្តែត
ដើម្បីជូនជ្រាប
ឯកសារកាលប្បវត្តិ

មេឃុំក្រពុំឈូក

គឹម សោភ័ណ

Handwritten text at the top of the page, possibly a title or header in a non-Latin script.

Handwritten section header in the center of the page.

Handwritten text block below the section header, containing several lines of text.

- Two bullet points in handwritten text, likely listing conditions or terms of the agreement.

Handwritten text block following the list, continuing the agreement's terms.

Handwritten text block, possibly a date or specific clause.

Handwritten text block at the end of the main text section.

Handwritten signature and a red circular stamp on the left side.

Handwritten signature and a red circular stamp in the center.

A red circular official stamp on the right side of the page.




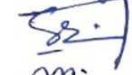
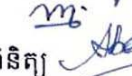



Handwritten text at the bottom left, including a date and other details.

Handwritten text at the bottom right, including a date and other details.

ព្រះរាជាណាចក្រ កម្ពុជា
ជាតិ សាសនា ព្រះមហាក្សត្រ

កំណត់ហេតុប្រជុំ

ឆ្នាំពីរពាន់ម្ភៃមួយ ខែ មិថុនា ថ្ងៃទី ដប់មួយ វេលាម៉ោង ដប់ និង ដប់ប្រាំនាទី នៅទីស្នាក់ការ
សហគមន៍ កសិកម្ម ពន្លឺបេង ក្រពុំឈូក បានជួបជុំសមាជិកក្រុមប្រឹក្សាភិបាល និង ក្រុមគ្រូគាំពារ ដែលមាន
សមាសភាពដូចខាងក្រោម:

- ១-លោកស្រី ប៊ុន វិឡា ប្រធានក្រុមប្រឹក្សាភិបាល 
- ២-លោក អ៊ុង ទិ អនុប្រធានក្រុមប្រឹក្សាភិបាល 
- ៣-លោក ឆែម ម៉ៅ លេខាធិការ 
- ៤-លោក សេង សាន ហិរញ្ញិក 
- ៥-លោកស្រី ស សុផា សមាជិក 
- ៦-លោក ថោង ខុក ប្រធានក្រុមគ្រូគាំពារ 
- ៧-លោក យ៉ង នូច អនុប្រធាន 
- ៨-លោក ឆែត ខឿន សមាជិក 

អង្គប្រជុំបានសម្រេចផ្តល់សិទ្ធិជូនបុគ្គល ដែលមានសិទ្ធិគ្រប់គ្រងដីសហគមន៍ និង ធ្វើចុះហត្ថលេខា
លើកាងារទូទៅ ជូនមុខឲ្យអង្គការដូចមានរាយនាមខាងក្រោម:

១-លោក ស្រី ប៊ុន វិឡា ជាប្រធានក្រុមប្រឹក្សាភិបាល

អង្គប្រជុំបានបញ្ចប់នៅវេលាម៉ោងដប់មួយនិង ប្រាំនាទី នាថ្ងៃ ខែ ឆ្នាំដដែលស្ថិតក្រោមបរិយាកាស
ស្មើគ្នាស្នេហាគ្នាយ៉ាងក្រៃលែង ។

ប្រធានអង្គប្រជុំ


ប៊ុន វិឡា

លេខាធិការ

ឆែម ម៉ៅ

ព្រះរាជាណាចក្រកម្ពុជា
ជាតិ សាសនា ព្រះមហាក្សត្រ

ខេត្ត តាកែវ
ក្រសួងកសិកម្ម
រុក្ខាប្រមាញ់ និងនេសាទ
គូមិ ចេង
លេខ: ០៤១/១៧

លិខិតបញ្ជាក់កម្មសិទ្ធិដី

យើងខ្ញុំ គឺជា លិខិតបញ្ជាក់កម្មសិទ្ធិដី លើ ដី ក្រសួងកសិកម្ម រុក្ខាប្រមាញ់ និងនេសាទ ខេត្ត តាកែវ ។

សូមបញ្ជាក់ថា:

សហគមន៍ កសិកម្មពន្លឺបេង ក្រសួងកសិកម្ម រុក្ខាប្រមាញ់ និងនេសាទ មានអាស័យដ្ឋានបច្ចុប្បន្ន នៅផ្ទះលេខ:.....
ផ្លូវលេខ:..... ភូមិ..... សង្កាត់..... ខេត្ត..... ។
ពិតជាមានកម្មសិទ្ធិដីមួយកន្លែងជាស្រុក..... មានទំហំ ៣១/០..... ម៉ែត្រក្រឡា បណ្តោយ
ប្រវែង ៦៨..... ម៉ែត្រ និង ទទឹងប្រវែង ៥៧,៥..... ម៉ែត្រ ព្រមទាំងមានព្រំប្រទល់ដូចខាងក្រោម
-ខាងកើតទល់នឹង..... ខាងលិចទល់នឹង.....
-ខាងត្បូងទល់នឹង..... ខាងជើងទល់នឹង.....
យើងជាមេភូមិ..... សូមអះអាងថា ដីខាងលើនេះពិតជាទានបានដាក់ បញ្ជាក់ ផ្ទេរសិទ្ធិបូ ទៅ
លក់អោយជនណាមួយឡើយហើយបើសិនដីខាងលើនេះពុំដូចអ្វីដែលយើងបានអះអាង
ទេ យើងមេភូមិ..... សូមទទួលខុសត្រូវចំពោះមុខច្បាប់ ។
យើងចេញលិខិតបញ្ជាក់នេះ ជូនសហគមន៍ ដើម្បីយកទៅតាមការដែលអាចប្រើបានស្របតាមផ្លូវច្បាប់ ។

ស្នាមមេដៃសាក្សី
ទី១ ទី២
លេខ: ៥៨០/១៧

ថ្ងៃទី ០២ ខែ កញ្ញា ឆ្នាំ ២០១៧

មេភូមិ ចេង

បានឃើញ និង បញ្ជាក់ជូនហត្ថលេខាខាងស្តាំ
ពិតជាហត្ថលេខាលោកមេភូមិ.....

តែមួយប្រើ

ពិតប្រាកដមែន ។
ក្រសួងកសិកម្ម រុក្ខាប្រមាញ់ និងនេសាទ ថ្ងៃទី ០២ ខែ កញ្ញា ឆ្នាំ ២០១៧



កែប ហៀង

Letter 71: Confirmation letter on AC land

ព្រះរាជាណាចក្រកម្ពុជា
ជាតិ សាសនា ព្រះមហាក្សត្រ

ខេត្ត តាកែវ
ក្រុង កោះកុង
សាលាដំបូង ក្រុង កោះកុង
គូមី បេង
លេខ: ០៤/១៧

លិខិតបញ្ជាក់កម្មសិទ្ធិដី

យើង... ជាមេគូមី... លេខ... យុវជន... ក្រុមប្រឹក្សាភិបាល... ខេត្ត... ជាតិ... ។

សូមបញ្ជាក់ថា:

សហគមន៍ កសិកម្មពន្លឺបេង ក្រុង កោះកុង បានអាស័យដ្ឋានបច្ចុប្បន្ន នៅផ្ទះលេខ:.....
ផ្លូវលេខ:..... ភូមិ..... ឃុំ..... ស្រុក..... ខេត្ត..... ។
ពិតជាមានកម្មសិទ្ធិដីមួយកន្លែងជាស្រុក..... មានទំហំ ២១.១០..... ម៉ែត្រក្រឡា បណ្តោយ
ប្រវែង ៦៨..... ម៉ែត្រ និង ទទឹងប្រវែង ៥៧.៥..... ម៉ែត្រ ព្រមទាំងមានព្រំប្រទល់ដូចខាងក្រោម
- ខាងកើតទល់នឹង..... ខាងលិចទល់នឹង..... ខាងត្បូងទល់នឹង..... ខាងជើងទល់នឹង.....
- ខាងក្នុងទល់នឹង..... ខាងលើទល់នឹង..... ខាងក្រៅទល់នឹង.....
យើងជាមេគូមី..... សូមអះអាងថា ដីខាងលើនេះពិតជាទាន់បានដាក់ បញ្ជា ធ្វើសិទ្ធិប្រទេស
លក់អោយជនណាមួយឡើយហើយបើសិនដីខាងលើនេះពុំដូចអ្វីដែលយើងបានអះអាង
ទេ យើងមេគូមី..... សូមទទួលខុសត្រូវចំពោះមុខច្បាប់ ។
យើងពេញលិខិតបញ្ជាក់នេះ ជូនសហគមន៍ ដើម្បីយកទៅតាមការដែលអាចប្រើបានស្របតាមផ្លូវច្បាប់ ។

ថ្ងៃទី ០៧ ខែ វិច្ឆិកា ឆ្នាំ ២០១៧

មេគូមី បេង

កែម ឃ្យែង

ស្នាមមេដៃសាក្សី
លេខ: ៥៨០/១៧

បានឃើញ និង បញ្ជាក់ជូនហត្ថលេខាខាងស្តាំ
ពិតជាហត្ថលេខាលោកមេគូមី.....
ពិតប្រាកដមែន ។
ក្រុង កោះកុង ថ្ងៃទី ០៧ ខែ វិច្ឆិកា ឆ្នាំ ២០១៧

កែម ឃ្យែង

Photo 22: Location Photos of AC



Annex 1.3.9. Champa Preyphdao Agricultural Cooperative

- i. The AC bought land from Minh Hem on 24 Aug 2020, covering land area of 2,700 m2, see AC land transaction agreement letter 72. The AC later on has registered their bought plot of land with the Prey Kabas district land Cadastre, see attached letter 73, AC hard land title registration slip.
- ii. The AC members agree to select Mr. Tourn Sopeng to be the representative in their name on the AC land, see letter 74. And the reason of doing so because according to the district land cadastre, the hard land title could not be in the names of many persons, it could be represented only by one person.
- iii. The local authority represented by the village and commune chiefs are confirming that the plot of land is actually belonging to the AC, see letter 75
- iv. The location where the Storage/warehouse to be constructed is shown in photo 23.

Letter 72: AC land transaction agreement

ព្រះរាជាណាចក្រកម្ពុជា
ជាតិ សាសនា ព្រះមហាក្សត្រ

ពិធីសន្យាជួលដី

ខ្ញុំបាទខ្ញុំនាងខ្ញុំឈ្មោះ: Minh Hem ភេទ: ប្រុស កើតថ្ងៃ: 1980 សញ្ជាតិ: ខ្មែរ
 លេខ: 189 ភេទ: ប្រុស កើតថ្ងៃ: 1982 សញ្ជាតិ: ខ្មែរ
 បច្ចុប្បន្ននៅក្នុង: សិវោភី ឃុំ/សង្កាត់: ស្រែចម្ការ ស្រុក/ខណ្ឌ/ក្រុង: ស្រែចម្ការ ខេត្ត/ក្រុង: ស្រែចម្ការ
 សៀវភៅក្រសួង ឬ អត្តសញ្ញាណប័ណ្ណលេខ: 1232 ចុះថ្ងៃ: 1 ខែ: 1 ឆ្នាំ: 1
 បានប្រមូលទ្រព្យសម្បត្តិ: 61 កន្លែង, កម្រិតសរុប: 2.90 ហិកតា, មេរៀនប្រមូល:
 ខាងជើងទំហំ: 2.85 ខាងត្បូងទំហំ: 2.91 + 2.89 + 2.88
 ខាងកើតទំហំ: 2.85 ខាងលិចទំហំ: 2.92 + 2.93
 ដែលប្រមូលនៅក្នុង: សិវោភី ឃុំ/សង្កាត់: ស្រែចម្ការ ស្រុក/ខណ្ឌ/ក្រុង: ស្រែចម្ការ ខេត្ត/ក្រុង: ស្រែចម្ការ
 ព្រមទៅលេខ: 899 ភេទ: ប្រុស កើតថ្ងៃ: 1982 សញ្ជាតិ: ខ្មែរ
 លេខ: 189 ភេទ: ប្រុស កើតថ្ងៃ: 1982 សញ្ជាតិ: ខ្មែរ
 បច្ចុប្បន្ននៅក្នុង: សិវោភី ឃុំ/សង្កាត់: ស្រែចម្ការ ស្រុក/ខណ្ឌ/ក្រុង: ស្រែចម្ការ ខេត្ត/ក្រុង: ស្រែចម្ការ
 សៀវភៅក្រសួង ឬ អត្តសញ្ញាណប័ណ្ណលេខ: 899 ចុះថ្ងៃ: 1 ខែ: 1 ឆ្នាំ: 2020
 ដើម្បីកែតម្រូវប្រតិបត្តិការលើទំហំ: 24 ខែ: 08 ឆ្នាំ: 2020 ទោះបីជា
 យើងទាំងពីរភាគីបានឯកភាពគ្នា (លក់, ទិញ) ក្នុងការប្រមូលផ្តុំដីសរុបសរុបសរុប: 1500
 ដើម្បីដើម្បីប្រើប្រាស់ដីសរុបសរុបសរុប ឬ ក៏ដើម្បីដើម្បីប្រើប្រាស់ដីសរុបសរុបសរុប: យើងទាំងពីរភាគីយល់ព្រម យើងទាំងពីរភាគីយល់ព្រម
 មុនពេល ។
 ក្រែងមិនប្រាកដយើងទាំងពីរភាគីយល់ព្រមសុំឱ្យស្រុកស្រាវជ្រាវស្រាវជ្រាវស្រាវជ្រាវ ។

ស្នាមមេដៃសាក្សីទី១: [Signature] ថ្ងៃ: 24 ខែ: 08 ឆ្នាំ: 2020
 ស្នាមមេដៃសាក្សីទី២: [Signature]
 ស្នាមមេដៃអ្នកទិញ: [Signature]
 ស្នាមមេដៃអ្នកលក់: [Signature]

សេចក្តីថ្លែងសុំ: [Signature]
 បានឃើញ និងបញ្ជាក់ថា ហេតុអ្វីបានជាខ្ញុំបានលក់ដីសរុបសរុបសរុប
 លោក [Signature] លេខ: [Signature] ក្រុង: [Signature]
 ថ្ងៃ: 24 ខែ: 08 ឆ្នាំ: 2020

ព្រះរាជាណាចក្រកម្ពុជា
ជាតិ សាសនា ព្រះមហាក្សត្រ

ពិធីសន្យាជួលដី

ស្នាមមេដៃសាក្សីទី១: [Signature] ថ្ងៃ: 24 ខែ: 08 ឆ្នាំ: 2020
 ស្នាមមេដៃសាក្សីទី២: [Signature]
 ស្នាមមេដៃអ្នកទិញ: [Signature]
 ស្នាមមេដៃអ្នកលក់: [Signature]

សេចក្តីថ្លែងសុំ: [Signature]
 បានឃើញ និងបញ្ជាក់ថា ហេតុអ្វីបានជាខ្ញុំបានលក់ដីសរុបសរុបសរុប
 លោក [Signature] លេខ: [Signature] ក្រុង: [Signature]
 ថ្ងៃ: 24 ខែ: 08 ឆ្នាំ: 2020

ព្រះរាជាណាចក្រកម្ពុជា
ជាតិ សាសនា ព្រះមហាក្សត្រ

ពិធីសន្យាជួលដី

ស្នាមមេដៃសាក្សីទី១: [Signature] ថ្ងៃ: 24 ខែ: 08 ឆ្នាំ: 2020
 ស្នាមមេដៃសាក្សីទី២: [Signature]
 ស្នាមមេដៃអ្នកទិញ: [Signature]
 ស្នាមមេដៃអ្នកលក់: [Signature]

សេចក្តីថ្លែងសុំ: [Signature]
 បានឃើញ និងបញ្ជាក់ថា ហេតុអ្វីបានជាខ្ញុំបានលក់ដីសរុបសរុបសរុប
 លោក [Signature] លេខ: [Signature] ក្រុង: [Signature]
 ថ្ងៃ: 24 ខែ: 08 ឆ្នាំ: 2020

Letter 75: Confirmation on AC land from local authority

ប្រទេសកម្ពុជា
ជាតិ សាសនា ព្រះមហាក្សត្រ

លិខិតបញ្ជាក់ ការកាន់កាប់ប្រើប្រាស់ដីធ្លី

គុំបាទ/ចាមត្តិព្រះខ្ញុំ ស្តាប់ មានប្រស គោរព ថ្នាំ សញ្ជាតិខ្មែរ... កងរដ្ឋសញ្ជាណប័ណ្ណលេខ១០១១២០៥៧ ចុះថ្ងៃទី១៩ ខែ ០៧ ឆ្នាំ២០១៥ ប្រមាណឈ្មោះ ឱញ ហែម មាន ប្រសិទ្ធផល ៨១ ឆ្នាំ សញ្ជាតិ ខ្មែរ... កងរដ្ឋសញ្ជាណប័ណ្ណ លេខ.១០០៨០៥៩១៨ ចុះ ថ្ងៃទី ៩ ខែ.០១ ឆ្នាំ២០១៤ ត្រូវបានស្រាវជ្រាវសហគមន៍កសិកម្មចំការក្រៅប្រទេសកម្ពុជាសំរាប់ប្រើប្រាស់ដីសហគមន៍កសិកម្មចំការ ក្រៅប្រទេសលេខ១៧៧ តាមដំបូង។

ស្នេហាព្រះខ្ញុំ

លោកមេឃុំ ចំប៉ា

ឈ្មោះ: លោកមេឃុំ សំរោង

កម្មវត្ថុ: សំរើរស្តីបញ្ជាក់លិខិតកាន់កាប់ប្រើប្រាស់ដីសហគមន៍កសិកម្មចំការ

ក្រៅប្រទេសដែលនៅក្នុងភូមិសំរោង ឃុំ ចំប៉ា ស្រុក ក្រែកប្រាស ខេត្ត តាកែវ ដែលមានទំហំ២៧០០ ម៉ែត្រក្រឡាចាប់ពីថ្ងៃ២០២១ មកដល់បច្ចុប្បន្ន។

ដែលមានប្រទេសជា :

- ខាងជើងទល់នឹង: ភ្នំព្រះម - រោងចក្រទល់នឹង: ២៩១+២៨៩+២៨៧
- ខាងកើតទល់នឹង: ២៨៨ - ខាងលិចទល់នឹង: ២៩២ +២៩៣

កម្រិតសហគមន៍ស្នេហាព្រះខ្ញុំស្រាវជ្រាវពិនិត្យស្រាវជ្រាវលិខិតបញ្ជាក់ស្តីពីការកាន់កាប់ប្រើប្រាស់ដីសហគមន៍កសិកម្មចំការក្រៅប្រទេសលេខ១៧៧ បាននាងផ្តល់ជាភ្នាក់ងារត្រឹមត្រូវ។

ធ្វើនៅសំរោងថ្ងៃសុក្រទី ១១ ខែ មិថុនា ឆ្នាំ ២០២១

សាក្សីទី១

សាក្សីទី២

ស្នេហាព្រះខ្ញុំ



លេខ១៧៧/០១២២ ៥.៥
 បានឃើញ និងដឹងបញ្ជាក់ថា
 មានសហគមន៍កសិកម្មចំការ
 ឈ្មោះ: លីម លា សុភាព សំរោង ក្រៅប្រទេសលេខ១៧៧
 ថ្ងៃទី ១១ ខែ មិថុនា ឆ្នាំ ២០២១
លីម លា សុភាព

បានឃើញ និងដឹងបញ្ជាក់
 ស្នេហាព្រះខ្ញុំបានឃើញព័ត៌មានសំរាប់ព្រះ
 ម្ចាស់ស្រែប្រកាន់: ឱញ ហែម លេខ១៧៧
 ថ្ងៃទី ១១ ខែ មិថុនា ឆ្នាំ ២០២១
មេឃុំ សំរោង

Photo 23: Location Photos of AC



A revisit to see the current status of the proposed location for storage construction was taken in 2nd week of July 2022, actually the proposed site is changed to the front of the AC office building which is still in the total land area owned by AC (just moved from another side to the front side), and it shows with no IR Impact

Annex 1.3.10. Phumbey Meanchey Agricultural Cooperative

- i. The original owner of the plot of land with hard land title, see figure 13 was belonging to Mr. San Bunry, who sold the plot of land to Mr. Set Vanara on 7 March 2013, see Owner land transaction agreement letter 76. Later, on 11 June 2018, Mr. Se Vanara sold the plot of land to the AC represented by Mr. Phok Phea, letter 77, AC land transactions agreement. The AC is planning to do register their plot of land with the district land cadastre office when the registration program reaching to their area.
- ii. The AC members agree to select Mr. Phok Phea to be the representative in their name on the AC land, see letter 78. And the reason of doing so because according to the district land cadastre, the hard land title could not be in the names of many persons, it could be represented only by one person.
- iii. The local authority represented by the village and commune chiefs are confirming that the plot of land is actually belonging to the AC, see letter 79
- iv. The location where the Storage/warehouse to be constructed is shown in photo 24.

Letter 76: AC Land transaction agreement

ព្រះរាជាណាចក្រកម្ពុជា
ជាតិ សាសនា ព្រះមហាក្សត្រ

គិច្ចសន្យាសក់ដាច់

ខ្ញុំបាទ ខាងខ្ញុំឈ្មោះ: សាន់ ប៊ុនរ័យ ភេទ: ប្រុស កំណើតថ្ងៃខែឆ្នាំ: ២៧/០៩/១៩៩១ ល.ប្រកាស: ២១១
 ប្រពន្ធក្រី: ស៊ីម ឌីណា ភេទ: ស្រី កំណើតថ្ងៃខែឆ្នាំ: ១៩៦៧ ល.ប្រកាស: ២១១ ជនជាតិ: ខ្មែរ
 រស់នៅច្រើនឃុំឃុំ: ស្រុក/ខណ្ឌ ២០១៩៧ ខេត្ត/ក្រុង: កោះកុង
 មានលិខិតបញ្ជាក់ស្តីពីការប្រកាសបញ្ជាក់លេខ: ១០២០៤១០១ ចុះថ្ងៃទី: ១២ ខែ: ០២ ឆ្នាំ: ២០១៣
 បានប្រទេសប្រៀងប្រាសាទដី មួយកន្លែងក្នុងភូមិស្រុក: ២០៥៧ ទំហំ: ២២៩៤ ម^២ មានប្រាក់ប្រគល់ដូចខាងក្រោម
 - ខាងជើងលំដឹង: ១៥៥ ខាងត្បូងលំដឹង: ០៤
 - ខាងកើតលំដឹង: ១៥៥ ខាងលិចលំដឹង: ៧៩៤,៧៩៤

ដែលស្ថិតនៅក្នុងភូមិ: ស្រែក្រវាត់ ឃុំ/សង្កាត់: ស្រែក្រវាត់ ស្រុក/ខណ្ឌ: ស្រែក្រវាត់ ខេត្ត/ក្រុង: កោះកុង
 ដោយទៅឈ្មោះ: ស៊ីម ឌីណា ភេទ: ស្រី កំណើតថ្ងៃខែឆ្នាំ: ១៩៧០ ល.ប្រកាស: ២១១ ជនជាតិ: ខ្មែរ
 ប្រពន្ធក្រី: ស៊ីម ឌីណា ភេទ: ស្រី កំណើតថ្ងៃខែឆ្នាំ: ១៩៧០ ល.ប្រកាស: ២១១ ជនជាតិ: ខ្មែរ
 រស់នៅច្រើនឃុំឃុំ: ស្រែក្រវាត់ ឃុំ/សង្កាត់: ស្រែក្រវាត់ ស្រុក/ខណ្ឌ: ស្រែក្រវាត់ ខេត្ត/ក្រុង: កោះកុង
 មានលិខិតបញ្ជាក់ស្តីពីការប្រកាសបញ្ជាក់លេខ: ១០២០៤១០១ ចុះថ្ងៃទី: ១២ ខែ: ០២ ឆ្នាំ: ២០១៣
 ដីឡូតាំងចំនួន: ០២ ខែ: ០២ ឆ្នាំ: ២០១៣ នេះតទៅ។

យើងទាំងពីរភាគីបានអនុញ្ញាត (លក់-ទិញ) ក្នុងការប្រៀងប្រាសាទដីមួយកន្លែងចំនួន: ២០០០ ម^២ (២០០០/១០០)
 យើងប្រកាសមានជំនួញខាងក្រោម យូរវាត់ដីខាងលើនេះ យើងខ្ញុំភាគីត្រូវលក់ សូមទទួលខុសត្រូវ
 រំលោះខ្លួនច្បាប់ ក្រែងដីប្រកាសយើងខ្ញុំទាំងអស់គ្នា សូមផ្អាកទាំងស្រុងជាមួយគ្នា។
 ថ្ងៃទី: ០២ ខែ: ០២ ឆ្នាំ: ២០១៣

ស្នាមមេដៃអ្នកទិញ: ស៊ីម ឌីណា ស្នាមមេដៃអ្នកលក់: ស៊ីម ឌីណា

លេខ: ០៦៦/១៣
 ក្រុមប្រឹក្សាភិបាលក្រុមហ៊ុន
 ក្រុមប្រឹក្សាភិបាលក្រុមហ៊ុន
 ថ្ងៃទី: ០៧ ខែ: ០២ ឆ្នាំ: ២០១៣
 ឃុំ/សង្កាត់: ស្រែក្រវាត់

ស្នាមមេដៃអ្នកប្រឹក្សាភិបាល
 ទី១: ស៊ីម ឌីណា ទី២: ស៊ីម ឌីណា

ព្រះរាជាណាចក្រកម្ពុជា
ជាតិ សាសនា ព្រះមហាក្សត្រ
សិទ្ធិស្រែចំការកម្ពុជា

យើងខ្ញុំជាអស់គ្នាជូនពេទ្យព្រះបាទព្រះបាទ

- | | |
|---|---|
| ១ ឈ្មោះ ភោគ ភា ភេទ ប្រុស អាយុ៦៦ឆ្នាំ | ៨ ឈ្មោះ ឯក សមឡ ភេទស្រី អាយុ៤១ឆ្នាំ |
| ២ ឈ្មោះ សុ តៀង ភេទ ប្រុស អាយុ៦៨ឆ្នាំ | ៩ ឈ្មោះ សោម សាតា ភេទប្រុស ៣៣ឆ្នាំ |
| ៣ ឈ្មោះ សុម ស៊ីតា ភេទ ប្រុស អាយុ៤៦ឆ្នាំ | ១០ ឈ្មោះ ចុង សារី ភេទ ប្រុស អាយុ៥៥ឆ្នាំ |
| ៤ ឈ្មោះ សុខ សិ ភេទប្រុស អាយុ៥៨ឆ្នាំ | ១១ ឈ្មោះ តាំ តោល ភេទ ស្រី អាយុ៤៨ឆ្នាំ |

ជាមូលដ្ឋាន ក្នុងក្រសួងសេដ្ឋកិច្ច និងហិរញ្ញវត្ថុ

- | | |
|------------------|--------------------|
| មានដី៦៦៧៧៦៦ ១២៥២ | មានក្បាល១៧៧៦ ០៤ ០៥ |
| មានកើត១៧៧៦ ១២៥៥ | មានលើក១៧៧៦ ៥២២ ៥៣៥ |

ស្ថិតនៅក្នុងភូមិចំបង ឃុំត្រពាំង ក្រសួងសេដ្ឋកិច្ច និងហិរញ្ញវត្ថុ

យើងខ្ញុំជាអស់គ្នាបានប្រមូលរៀងរយនិងឯកភាពគ្នាព្រះបាទព្រះបាទ

ហើយសូមជ្រើសតាំងមូលដ្ឋាន ក្នុងក្រសួងសេដ្ឋកិច្ច និងហិរញ្ញវត្ថុ ព្រះបាទព្រះបាទ មុនរដ្ឋបាល មូលដ្ឋានធ្វើដាច់ស្រេចដើម្បីគ្រប់គ្រងដីស្រែកម្ពុជា ក្នុងក្រសួងសេដ្ឋកិច្ច និងហិរញ្ញវត្ថុ ជាប់ៗគ្នា ឆ្នាំ២០២១ ទៅដល់ ហើយសូមស្នើសុំការចាត់ចែងផ្សេងៗក្នុងក្រសួងសេដ្ឋកិច្ច និងហិរញ្ញវត្ថុ ក្នុងក្រសួងសេដ្ឋកិច្ច និងហិរញ្ញវត្ថុ

ដើម្បីបញ្ជាក់ដូចការពិតយើងខ្ញុំជាអស់គ្នាសូមប្រើដៃស្តាំទុកជាតំណាង។

ស្នាមមេដៃ ១១ ខែ

ឈ្មោះ ភោគ ភា

បានឃើញ និងបញ្ជាក់ថាព្រះបាទព្រះបាទ
ពិតជាប្រកាសពេក ស្រេច ទ្រង់ ពិតប្រាកដប្រាកដ
ក្នុងក្រសួងសេដ្ឋកិច្ច និងហិរញ្ញវត្ថុ ជាប់ៗគ្នា ឆ្នាំ២០២១
ត្រូវបានចាត់ចែង ឆ្នាំ២០២១

មូលដ្ឋានកម្ពុជា

ឈ្មោះ ភោគ ភា សុ តៀង សុខ សិ តាំ តោល

បានឃើញ និងដឹងពុំ
ត្រូវបានចាត់ចែង ឆ្នាំ២០២១

ឈ្មោះ ហេម មី

ព្រះរាជាណាចក្រកម្ពុជា
ជាតិ សាសនា ព្រះមហាក្សត្រ
២០២២-២០២២
លិខិតផ្ទេរសិទ្ធិកាន់កាប់ដីធ្លី

ខ្ញុំភាគី-ខាងខ្ញុំឈ្មោះ: ស៊ី សាវណា ភេទ ស្រី អាយុ ៥៤ ឆ្នាំ កាន់ អត្តសញ្ញាណប័ណ្ណលេខ: 100344309
ចុះថ្ងៃទី 12 ខែ 05 ឆ្នាំ ២០២២ និង ឈ្មោះ: ស៊ី សាវណា អាយុ ៥៤ ឆ្នាំ កាន់ អត្តសញ្ញាណប័ណ្ណលេខ: 100344311
ក្រុមប្រឹក្សាភិបាល: ស៊ី សាវណា ឃុំ: ស្រែចម្ការ ស្រុក: ស្រែចម្ការ ខេត្ត: ស្រះសាប ។

បានព្រមព្រៀងកត់ត្រាប្រគល់សិទ្ធិកាន់កាប់ដីធ្លី

ខ្ញុំ ស៊ី សាវណា មួយកន្លែង ដែល: មានប័ណ្ណសំគាល់សិទ្ធិកាន់កាប់អចលនវត្ថុ ស្ថិតនៅក្នុងភូមិ: ស្រែចម្ការ
ឃុំ: ស្រែចម្ការ ស្រុក: ស្រែចម្ការ ខេត្ត: ស្រះសាប មានក្រឡាផ្ទៃប្រមាណជា: ១២៨៦ ម^២ និងមាន
ព្រំប្រទល់: - ខាងជើងទល់នឹង 1252 - ខាងក្នុងទល់នឹង ០៤
- ខាងកើតទល់នឹង 1255 - ខាងលិចទល់នឹង 732-735

ឱ្យទៅ - ឈ្មោះ: ស៊ី សាវណា ភេទ ស្រី អាយុ ៥៤ ឆ្នាំ កាន់ អត្តសញ្ញាណប័ណ្ណលេខ:
ចុះថ្ងៃទី ខែ ឆ្នាំ និង ឈ្មោះ: ស៊ី សាវណា អាយុ ឆ្នាំ កាន់ អត្តសញ្ញាណប័ណ្ណលេខ:
ទីលំនៅបច្ចុប្បន្ន ភូមិ: ស្រែចម្ការ ឃុំ/សង្កាត់: ស្រែចម្ការ ស្រុក/ខ័ណ្ឌ: ស្រែចម្ការ ខេត្ត/ក្រុង: ស្រះសាប ។
យើងខ្ញុំជាភាគីអ្នកលក់ សូមធានាថា: ប្រសិនបើថ្ងៃក្រោយ សមត្ថកិច្ចជំនាញឃើញថា ដីខាងលើ មានប័ណ្ណសំគាល់សិទ្ធិ
កាន់កាប់អចលនវត្ថុហើយ ឬក៏មានជនណាមកចោទប្រកាន់ថា ស៊ី សាវណា នេះជាបស់ខ្លួននោះ ខ្ញុំបាទ-ខាងខ្ញុំ
ដូចមានឈ្មោះខាងលើ សូមទទួលខុសត្រូវ ចំពោះមុខច្បាប់ជាធរមាន ។

ក្រែងពុំប្រាកដ យើងខ្ញុំទាំងអស់គ្នា សូមផ្ដិតមេដៃដៃស្តាំ ទុកជាភស្តុតាង ។

សាលាដំបូង ថ្ងៃទី ០២ ខែ ០៥ ឆ្នាំ ២០២២

លេខ: ០៦៦/13

ស្នាមមេដៃអ្នកទទួលសិទ្ធិ ស៊ី សាវណា ស្នាមមេដៃអ្នកប្រគល់សិទ្ធិ ស៊ី សាវណា

បានឃើញ និង បញ្ជាក់ថា
អ្នកប្រគល់សិទ្ធិ និង អ្នកទទួលសិទ្ធិ ពិតជាបាន ព្រម
ព្រៀងគ្នា ផ្ដិតមេដៃ នៅចំពោះមុខយើងប្រាកដមែន ។

ថ្ងៃទី ០៥ ខែ ០៥ ឆ្នាំ ២០២២
រដ្ឋមន្ត្រី ស៊ី សាវណា
ត្រី-ចុន

សាក្សីទី១ ស៊ី សាវណា
សាក្សីទី២ ស៊ី សាវណា

Letter 79: Confirmation on AC land from local authority

ព្រះរាជាណាចក្រកម្ពុជា
ជាតិ សាមគ្គី ព្រះមហាក្សត្រ

ខេត្តតាកែវ
ស្រុកអិរិយ៉ា
រដ្ឋបាលឃុំអិរិយ៉ាកោះ
លេខ ៥៥៧/២១ គ.ក

ដីវិញ្ញាបនបត្រ
មេឃុំអិរិយ៉ាកោះ ស្រុកអិរិយ៉ា ខេត្តតាកែវ
សុខចរញ្ជាក់ថា

ដីមួយកន្លែងស្ថិតនៅលេខ 21040501-1257 ទំហំ 2286 ម^២
មានព្រំប្រទល់ដូចខាងក្រោម៖
ខាងជើងទល់នឹង 1252 ខាងត្បូងទល់នឹង 4,5
ខាងកើតទល់នឹង 1255 ខាងលិចទល់នឹង 732,735

ដែលស្ថិតនៅក្នុងភូមិចំបក់ទឹម ឃុំអិរិយ៉ាកោះ ស្រុកអិរិយ៉ា ខេត្តតាកែវ ។
ដីខាងលើនេះគឺពិតជាដី កម្មសិទ្ធិរបស់សហគមន៍កសិកម្មភូមិចំបក់ទឹម ព្រះរាជកម្ម ។
ចេញលិខិតបញ្ជាក់ជូនសហគមន៍ភូមិចំបក់ទឹម យកទៅប្រើប្រាស់តាមការដែលរកចម្រើនបាន ។
ថ្ងៃសុក្រ ខែបុស្ស ឆ្នាំ ឆ្នាំ ព្រឹស្ដ ព.ស ២៥៦៥
អិរិយ៉ាកោះ ថ្ងៃទី ១១ ខែ មិថុនា ឆ្នាំ ២០២១




Photo 24: Location Photos of AC plot of land



The existing structure in this above photo will not be impacted or relocated, there is reserved space for storage construction

Annex 1.3.11. Morodak Rongreung Agricultural Cooperative

- i. Mrs. Ses Lot who was holding the hard land title document, see figure 16, had sold her plot of land to the AC on 15 June 2019, covering land area of 1,258 m2 represented by land lot number 600, as shown in the hard land title document figure 16. And the AC land transaction agreement is shown in letter 80.
- ii. The AC members agree to select Mrs. Hoy Lin to be the representative in their name on the AC land, see letter 81, letter 82, letter 83 and letter 84. And the reason of doing so because according to the district land cadastre, the hard land title could not be in the names of many persons, it could be represented only by one person.
- iii. The location where the Storage/warehouse to be constructed is shown in photo 25.

Letter 80: AC Land transaction agreement

ព្រះរាជាណាចក្រកម្ពុជា
ជាតិ សាសនា ព្រះមហាក្សត្រ

គិច្ចសន្យាលក់ដី

ខ្ញុំបាទ-ខ្ញុំនាងឈ្មោះ: ស៊ីសុត ភេទ: ស្រី កើតឆ្នាំ: 1953 សញ្ជាតិ: កម្ពុជា
 ឈ្មោះ: ស៊ីសុត ភេទ: ស្រី កើតឆ្នាំ: 1953 សញ្ជាតិ: កម្ពុជា
 បច្ចុប្បន្ននៅភូមិ: ស្រះប្រាំង ឃុំ: ប្រាំង ស្រុក: ស្រះប្រាំង ខេត្ត: ស្រះប្រាំង
 សៀវភៅគ្រួសារ ឬ អត្តសញ្ញាណប័ណ្ណលេខ: 100215680 ចុះថ្ងៃ: ខែ ឆ្នាំ: ២០១៩
 បានព្រមព្រៀងគ្នាលក់ដី: ស្រះប្រាំង កន្លែង: ស្រះប្រាំង លេខ: 600 ទំហំ: 1258 ម² មានប្រាំបួន: ១
 ខាងលើមន្ត្រី: ស៊ីសុត ខាងក្រោមមន្ត្រី: ស៊ីសុត
 ខាងកើតមន្ត្រី: ស៊ីសុត ខាងលិចមន្ត្រី: ស៊ីសុត
 ថ្ងៃលក់នៅភូមិ: ស្រះប្រាំង ឃុំ: ប្រាំង ស្រុក: ស្រះប្រាំង ខេត្ត: ស្រះប្រាំង
 អោយទៅឈ្មោះ: ស៊ីសុត លេខ: ១១១១ កើតឆ្នាំ: ១៩៧៩ សញ្ជាតិ: កម្ពុជា
 ឈ្មោះ: ស៊ីសុត ភេទ: ស្រី កើតឆ្នាំ: 1979 សញ្ជាតិ: កម្ពុជា
 បច្ចុប្បន្ននៅភូមិ: ស្រះប្រាំង ឃុំ: ប្រាំង ស្រុក: ស្រះប្រាំង ខេត្ត: ស្រះប្រាំង
 សៀវភៅគ្រួសារ ឬ អត្តសញ្ញាណប័ណ្ណលេខ: 10.11.70053 ចុះថ្ងៃ: 26 ខែ: 11 ឆ្នាំ: 2015
 ដើម្បីកាន់កាប់បន្តចាប់ពីថ្ងៃទី: 15 ខែ: 06 ឆ្នាំ: 2019 ។

យើងទាំងពីរភាគីបានឯកភាពគ្នា (លក់-ទិញ) ក្នុងតំលៃព្រមព្រៀងមួយពិភពលោកសរុបស្មើនឹង \$ 15,000 ដុល្លារអាមេរិក។
 បើសិនថ្ងៃក្រោយមានជនណាមកប្តឹងទាមទារ ឬតវ៉ាពីដីខាងលើនេះ យើងខ្ញុំខាងភាគលក់ សូមទទួលខុសត្រូវចំពោះមុខច្បាប់ ។

ក្រែងមិនប្រាកដយើងខ្ញុំទាំងអស់គ្នាសូមផ្តិតស្នាមមេដៃស្តាំទុកជាចំណាំ ។

ស្នាមមេដៃសាក្សីដំបូង
 ទី១: ស៊ីសុត ទី២: ស៊ីសុត ស្នាមមេដៃអ្នកទិញ: ស៊ីសុត ស្នាមមេដៃអ្នកលក់: ស៊ីសុត
 ថ្ងៃទី: 15 ខែ: 06 ឆ្នាំ: 2019

បានឃើញ និងដឹងព្រមព្រៀង
 ថ្ងៃទី: 15 ខែ: 06 ឆ្នាំ: 2019
 មេគូម: ស៊ីសុត
ស៊ីសុត
ស៊ីសុត

លោក:..... មេគូម:..... ប្រាកដមែន ។
 ថ្ងៃទី:..... ខែ:..... ឆ្នាំ: ២០១៩
ស៊ីសុត

ព្រះរាជាណាចក្រកម្ពុជា
ជាតិ សាសនា ព្រះមហាក្សត្រ

គិច្ចសន្យាលក់ដី

ខ្ញុំបាទ-ខ្ញុំស្រី ឈ្មោះ ស៊ី ហួន ឌី ភេទ ស្រី កើតឆ្នាំ 1953 សញ្ជាតិ ខ្មែរ
 ឈ្មោះ ស៊ី ហួន ឌី ភេទ ស្រី កើតឆ្នាំ 1953 សញ្ជាតិ ខ្មែរ
 បច្ចុប្បន្ននៅក្នុង ឈ្មោះ ស៊ី ហួន ឌី លេខ 10215680 ខេត្ត កោះកុង
 សៀវភៅគ្រួសារ ឬ អត្តសញ្ញាណប័ណ្ណលេខ : 100215680 ចុះថ្ងៃ ខែ ឆ្នាំ
 បានព្រមព្រៀងគ្នាជួលដី ស៊ី ហួន ឌី កន្លែង គិក្សាលេខ : 600 ទំហំ 1258 ម² មានព្រំប្រទល់ :
 ខាងជើងទល់នឹង ស៊ី ហួន ឌី ខាងត្បូងទល់នឹង 598
 ខាងកើតទល់នឹង 603 ខាងលិចទល់នឹង 592
 ដែលស្ថិតនៅក្នុងភូមិ ស្រែចម្ការ ឃុំ ស្រែចម្ការ ស្រុក ស្រែចម្ការ ខេត្ត កោះកុង
 អោយទៅឈ្មោះ ស៊ី ហួន ឌី លេខ 10215680 កើតឆ្នាំ 1953 សញ្ជាតិ ខ្មែរ ជាប្រពន្ធនៃ ស៊ី ហួន ឌី
 ឈ្មោះ ស៊ី ហួន ឌី ភេទ ស្រី កើតឆ្នាំ 1979 សញ្ជាតិ ខ្មែរ ជាប្រពន្ធនៃ ស៊ី ហួន ឌី
 បច្ចុប្បន្ននៅក្នុង ឈ្មោះ ស៊ី ហួន ឌី លេខ 101170053 ខេត្ត កោះកុង
 សៀវភៅគ្រួសារ ឬ អត្តសញ្ញាណប័ណ្ណលេខ : 101170053 ចុះថ្ងៃ 26 ខែ 11 ឆ្នាំ 2015
 ដើម្បីកាត់កាប់បន្តចាប់ពីថ្ងៃទី 15 ខែ 06 ឆ្នាំ 2019 ។

យើងទាំងពីរភាគីបានឯកភាពគ្នា (លក់-ទិញ) ក្នុងតំលៃព្រមព្រៀងមួយតិចតួនសរុបស្មើនឹង \$15,000 ដើម្បីទិញដី
 បើសិនថ្ងៃក្រោយមានជនណាមកប្តឹងថាមានប្តីប្តេជ្ញាចិត្តលើដីខាងលើនេះ យើងខ្ញុំខាងភាគីលក់ សូមទទួលខុសត្រូវចំពោះមុខប្តីប្តេជ្ញាចិត្ត
 ក្រែងមិនប្រាកដយើងខ្ញុំទាំងអស់គ្នាសូមផ្តិតស្នាមមេដៃស្តាំទុកជាចំណាំ ។

ស្នាមមេដៃសាក្សីដឹងពូ
 ថ្ងៃទី 15 ខែ 06 ឆ្នាំ 2019
 ស្នាមមេដៃអ្នកលក់
 បានឃើញ និងដឹងពូ
 ថ្ងៃទី 15 ខែ 06 ឆ្នាំ 2019
 មេភូមិ ស៊ី ហួន ឌី
 លោក ស៊ី ហួន ឌី មេភូមិ ស៊ី ហួន ឌី ប្រាកដមែន ។
 ថ្ងៃទី 15 ខែ 06 ឆ្នាំ 2019
 មេឃុំ ស៊ី ហួន ឌី
 សេដ្ឋី ស៊ី ហួន ឌី

ព្រះរាជាណាចក្រកម្ពុជា
ជាតិ សាសនា ព្រះមហាក្សត្រ
ពិធីប្រកាសសិទ្ធិសាមីខ្លួន
ការប្រកាសសិទ្ធិសាមីខ្លួនស្តីពីការកាត់ដី

កិច្ចព្រមព្រៀងនេះធ្វើឡើងនៅថ្ងៃទី ១៣ ខែ ឧសភា ឆ្នាំ២០១៥ នៅភូមិ ស្មៅ ឃុំ ប្រាំបីមុំ ស្រុកទ្រាំង
ខេត្តតាកែវ។

ពិធីប្រកាសសិទ្ធិសាមីខ្លួន
ភាគី(ក)

យើងខ្ញុំទាំងអស់គ្នាជាសមាជិកសមាជិកាក្រុមប្រឹក្សាភិបាលនិងក្រុមពិនិត្យរបស់សហគមន៍កសិកម្មរតក្រុងរៀង
ចុះបញ្ជីលេខ១១២១៥ ថ្ងៃទី០២ ខែមករាឆ្នាំ២០១៧ដោយក្រសួងកសិកម្មរុក្ខាប្រមាញ់និងនេសាទដូចមានរាយឈ្មោះខា
ងក្រោម៖

- ១. ឈ្មោះ: វណ្ណ ណារី តូនាទី: ផ្សារបឹងកក់ ភ្នំពេញ ភ្នំពេញ
- ២. ឈ្មោះ: វណ្ណ ណារី តូនាទី: ផ្សារបឹងកក់ ភ្នំពេញ
- ៣. ឈ្មោះ: វណ្ណ ណារី តូនាទី: ផ្សារបឹងកក់ ភ្នំពេញ
- ៤. ឈ្មោះ: វណ្ណ ណារី តូនាទី: ផ្សារបឹងកក់ ភ្នំពេញ
- ៥. ឈ្មោះ: វណ្ណ ណារី តូនាទី: ផ្សារបឹងកក់ ភ្នំពេញ
- ៦. ឈ្មោះ: វណ្ណ ណារី តូនាទី: ផ្សារបឹងកក់ ភ្នំពេញ
- ៧. ឈ្មោះ: វណ្ណ ណារី តូនាទី: ផ្សារបឹងកក់ ភ្នំពេញ
- ៨. ឈ្មោះ: វណ្ណ ណារី តូនាទី: ផ្សារបឹងកក់ ភ្នំពេញ

ត្រូវដាក់ឈ្មោះសហគមន៍កសិកម្មជាអ្នកប្រគល់សិទ្ធិ តទៅហៅថាភាគី(គ)

ភាគី(ខ)

លោកស្រីឈ្មោះ: វណ្ណ ណារី តូនាទី: ផ្សារបឹងកក់ ភ្នំពេញ ជនជាតិ ខ្មែរសញ្ជាតិ កម្ពុជា
ថ្ងៃខែឆ្នាំកំណើត: ២១/០១/១៩៧១ កាន់អត្តសញ្ញាណប័ណ្ណលេខ: ១០/១១/៧០០៥៣ មានអាស័យដ្ឋានបច្ចុប្បន្ន
នៅភូមិ: ស្មៅ ឃុំប្រាំបីមុំស្រុកទ្រាំងខេត្តតាកែវលេខទូរស័ព្ទ: ០៧០ ៩៥៩៩៣១ / ០១៧ ៤០១១៦៧
ត្រូវជាអ្នកទទួលសិទ្ធិដាក់ឈ្មោះសហគមន៍កសិកម្មរតក្រុងរៀងតទៅហៅថាភាគី(ខ)

ឈ្មោះសហគមន៍កសិកម្មរតក្រុងរៀង
មានស្នាក់នៅ: ផ្សារបឹងកក់ ភ្នំពេញ

ប្រការ១៖
ភាគី(ក)ឯកភាពដាក់ឈ្មោះសហគមន៍កសិកម្មរតក្រុងរៀងរបស់សហគមន៍កសិកម្មរតក្រុងរៀង
ឈ្មោះ: តំណាងឬស្នើរប័ណ្ណសំគាល់(ដី)ជាអចលនទ្រព្យសម្បទាភាពរបស់សហគមន៍កសិកម្ម រតក្រុងរៀង

ប្រការ២៖

ភាគី(ខ) ព្រមព្រៀងឈរឈ្មោះតាមកតំណាងរបស់សហគមន៍ក្នុងការឈរឈ្មោះតំណាងឬស្នើសុំបញ្ឈប់
តាល់(ជ)ជាអចលនទ្រព្យសមូហភាពរបស់សហគមន៍កសិកម្ម មរតករៀងចាប់ពីពេលចុះហត្ថលេខានេះតទៅ
ភាគី(ខ) សន្យានិងព្រមព្រៀងថានឹងមិនធ្វើជាម្ចាស់កម្មសិទ្ធិផ្តាច់មុខឬដើម្បីបម្រើផលប្រយោជន៍ផ្ទាល់ខ្លួន
នឬក្រុមគ្រួសារសាច់ញាតិរបស់ខ្លួនលើទ្រព្យសម្បត្តិដែលខ្លួនឈរជាតំណាងឬបែងចែកអចលនទ្រព្យសមូហ
ភាពរបស់សហគមន៍មរតករៀងឲ្យទៅភាគីទីបីដែលមិនទាក់ព័ន្ធជាមួយផលប្រយោជន៍សមូហភាពរបស់សហ
គមន៍ឡើយរៀងរាល់កែមានសេចក្តីសម្រេចថ្មីផ្ទុយពីនេះ។

ភាគី(ខ) មានសិទ្ធិតំណាងគ្រប់គ្រងថែរក្សាចាក់ចែងប្រើប្រាស់ប្រកបដោយការទទួលខុសត្រូវ គន្លាភាព
ភាពស្មើគ្នានិងមិនរើសអើងនិងគោរពគោលការណ៍ដែលមានចែងក្នុងលក្ខណ៍ខាងលើ។

ប្រការ៤៖

កិច្ចព្រមព្រៀងនេះត្រូវបានចុះហត្ថលេខានៅចំពោះមុខអាជ្ញាធរមូលដ្ឋានជាសក្យនិងមានការចុះហត្ថលេ
ខាទទួលដឹងពីអាជ្ញាធរមូលដ្ឋាន។

ប្រការ៥៖

ក្នុងករណីមានការរំលោភបំពានលើខ្លឹមសារនៃសេចក្តីសម្រេចនេះមានសិទ្ធិពេញលេញក្នុងការដក
ហត្ថកម្មសិទ្ធិករនិងសិទ្ធិចាត់តាំងរបស់អចលនទ្រព្យសមូហភាពរបស់សហគមន៍កសិកម្មមរតករៀងប្រើប្រាស់
ដើម្បីច្បាប់ប្រយោជន៍សមូហភាពរបស់សហគមន៍កសិកម្មរៀង។

សម្រេចដកហត្ថកសិទ្ធិចាត់តាំងត្រូវសំរេចដោយការបោះឆ្នោតដោយសំលេង(ហាសិបភាគរយមួយ)
នៃសមាជិកក្រុមប្រឹក្សាភិបាលនៃសហគមន៍កសិកម្មមរតករៀង។

ប្រការ៦៖


ក្នុងករណីមានវិវាទភាគី(ក)និងភាគី(ខ)ឬប្តេជ្ញាព្យាយាមដោះស្រាយរវាងវិវាទឲ្យអស់ពីលទ្ធភាពនិងឈរ
លើមូលដ្ឋានប្រយោជន៍សមូហភាពនៃសហគមន៍កសិកម្មជាធំ។


ភាគី(ខ)ធានាទទួលខុសត្រូវចំពោះមុខច្បាប់ថាមានក្នុងករណីយន្តប្រព្រឹត្តល្មើសទៅនឹងការផ្តល់ទំនុក
ចិត្តដោយតំណាងសហគមន៍ដូចមានចែងក្នុងខ្លឹមសារនៃកិច្ចព្រមព្រៀងនិងសេចក្តីសំរេចក្នុងខ្លឹមសារនៃកិច្ចព្រម
ព្រៀងនិងសេចក្តីសម្រេចតែងតាំងអ្នកតំណាង។


ប្រការ៧

តំណាងភាគី(ក)ទាំងអស់បានទទួលយល់ព្រមនិងបញ្ជាក់ដោយស្មារមៀងដូចខាងក្រោម៖

- ១. ឈ្មោះ: ឃីន ហឹម ភូមាទី: ៧៧១១៧ ស្ថាមមេដៃ: (1)
- ២. ឈ្មោះ: ឃីន ឃីន ភូមាទី: ៣៧១ ស្ថាមមេដៃ: (2)
- ៣. ឈ្មោះ: គុណ ថ្លៃ ភូមាទី: ៧៧១១១ ស្ថាមមេដៃ: (4)
- ៤. ឈ្មោះ: គុណ ភីន ភូមាទី: ៧៧១១១ ស្ថាមមេដៃ: (3)
- ៥. ឈ្មោះ: គុណ ភីន ភូមាទី: ៧៧១១១ ស្ថាមមេដៃ: (5)
- ៦. ឈ្មោះ: គុណ ភីន ភូមាទី: ៧៧១១១ ស្ថាមមេដៃ: (6)

១. ឈ្មោះ: ហេង ឃីន ភូមាទី: ៧៧១១៧ ស្ថាមមេដៃ: 


២. ឈ្មោះ: ភូមាទី: ៧៧១ ស្ថាមមេដៃ: 

៣. ឈ្មោះ: ភូមាទី: ៧៧១១១ ស្ថាមមេដៃ: 

ប្រការ ៨ ៖
ភាគី (ខ) បានបញ្ជូនទុះព្រមព្រៀង និងបញ្ជាក់ដោយស្មារមៀងដូចខាងក្រោម ៖
ឈ្មោះ: ហឹម ឃីន ភូមាទី: ៧៧១១៧ ស្ថាមមេដៃ: 

បានបញ្ជាក់ពីអាជ្ញាធរមូលដ្ឋាន
ហត្ថលេខា និងត្រា

: ឃីន ឃីន

ឈ្មោះ: ហោ ស៊ី តូនាថី ពុទ្ធិធីតាសេន ស្នាមមេដៃ 
 ឪ.ឈ្មោះ: តូនាថី ស្នាមមេដៃ
 ម.ឈ្មោះ: តូនាថី ស្នាមមេដៃ

ប្រការ ៩ :

ភាគី (ខ) បានបង្ហាញនូវព្រមព្រៀង និងបញ្ជាក់ដោយស្នាមមេដៃដូចខាងក្រោម:

ឈ្មោះ: ហ៊ុយ ស៊ី តូនាថី ធីតាសេន ស្នាមមេដៃ 

បានឃើញ និងបញ្ជាក់ពីអាជ្ញាធរមូលដ្ឋាន
 ហេតុលេខា និងគ្រូ


 រៀន ថ្លៃ

Photo 25: Location Photos of AC land



Annex 1.3.12. Lompong Samaky Agricultural Cooperative

- i. The commune council, represented by the commune chief of Lompong commune agrees to donate a plot of land to the Lompong Samaky AC covering land area of 2,500 m2 for long term uses, letter 85 presents the land donation agreement, and in letter 86, letter 87 and letter 87 are additional supported document related to land ownership and confirmed by commune level.
- ii. On 10 January 2021, a meeting and visit to the land site was made between the local authority represented by the commune council and the district authority and the AC members together with representatives from the CFAVC project. During the meeting and the visit, a meeting minute was prepared documenting what were agreed during the discussion. According to the minute of the meeting, the deputy district governor agreed with the request from the Lompong Samaky AC and the request from the commune council. However, his advice to the AC that the AC should follow the donation agreement which they should not sell that plot of land.
- iii. The location where the Storage/warehouse to be constructed is shown in photo 26.

Letter 85: AC public land request letter

ព្រះរាជាណាចក្រកម្ពុជា
ជាតិ សាសនា ព្រះមហាក្សត្រ

សហគមន៍កសិកម្ម
លំពែងសាមគ្គី
លេខ ០០៧/២១

ប្រកាស្តារព័ត៌មានក្នុងស្រុក លេខ ២៥៦៥
លំពែង ថ្ងៃទី ១៩ ខែ កុម្ភៈ ឆ្នាំ២០២១

សហគមន៍កសិកម្ម លំពែងសាមគ្គី
ស្រុកមេមត់
ខេត្តកោះកុង

កម្មវត្ថុ ៖ សំណើសុំដីសាធារណៈរបស់រដ្ឋចំនួនមួយកន្លែងទំហំ២៥០០ម៉ែត្រការ៉េ ដែលស្ថិតនៅក្នុង
ភូមិពានមានកើត ឃុំលំពែង ស្រុកបាទី ខេត្តតាកែវ ដើម្បីសាងសង់ឃ្នាំងរបស់សហគមន៍។

សេចក្តីដូចមានចែងក្នុងកម្មវត្ថុខាងលើ ខ្ញុំសូមជម្រាបជូនលោកមេឃុំ មេត្តាជ្រាបថា៖ ដោយ
មានតម្រូវការចាំបាច់របស់គម្រោងខ្សែច្រវាក់ផលិតកម្មប្រកបដោយភាគរយស្ត្រី និងយោងតាមការពិភាក្សា
ជាមួយលោកមេឃុំ និងអ្នកពាក់ព័ន្ធផ្សេងទៀតកាលពីថ្ងៃទី០២ ខែវិច្ឆិកា ឆ្នាំ២០២០ ស្តីពីគម្រោងស្នើសុំដី
សាធារណៈរបស់រដ្ឋចំនួនមួយកន្លែងទំហំ២៥០០ម៉ែត្រការ៉េ ត្រង់ចំណុច១៣៧ដែលមាននិយាមកាលេខ ៤៨២៖
៤៧៣៩៧៣, ១២៤៨១៧៣ ដែលជាដីសាធារណៈរបស់រដ្ឋដើម្បីសាងសង់ឃ្នាំងរបស់សហគមន៍ និងសម្រាប់
អោយសហគមន៍កសិកម្មលំពែងសាមគ្គី ជាអ្នកប្រើប្រាស់ និងគ្រប់គ្រងបន្ត។

អាស្រ័យដូចបានជម្រាបជូនខាងលើសូម **លោកមេឃុំ** មេត្តាជួយដោះស្រាយផ្តល់ដីតាមការ
ស្នើសុំខាងលើដោយក្តីអនុគ្រោះ ។
សូម **លោកមេឃុំ** មេត្តាទទួលនូវការគោរពដ៏ខ្ពង់ខ្ពស់អំពីខ្ញុំបាទ ។

ប្រធានសហគមន៍កសិកម្ម
លំពែងសាមគ្គី


ព្រះរាជាណាចក្រកម្ពុជា
ជាតិ សាសនា ព្រះមហាក្សត្រ

សហគមន៍កសិកម្ម

សែនសុខទឹកថ្លា

លិខិតផ្ទេរសិទ្ធិ

យើងខ្ញុំជាគណៈកម្មាធិការសហគមន៍កសិកម្មសែនសុខទឹកថ្លា មានរាយនាមខាងក្រោម បានឯកភាព ផ្ទេរសិទ្ធិជូនលោក អៀត ឆេង ជាអនុប្រធានក្រុមប្រឹក្សាភិបាល សហគមន៍ដើម្បីដាក់គំណាងលើ ការងារ គ្រប់គ្រង ដីសាងសង់ឃ្លាំងមួយកន្លែងដែលស្ថិតនៅភូមិ ទឹកថ្លា ដែលមានទំហំ 700 ម៉ែត្រការ៉េ និងមាន ព្រំប្រទល់ខាងជើងទល់នឹង ផ្លូវ...ខាងត្បូងទល់នឹង ក្បាលដី 236 -235 ខាងលិចទល់ នឹង ផ្លូវ ខាងកើត ទល់នឹងក្បាលដី 234

លោក អៀត ឆេង មានសិទ្ធិដាក់គំណាងចុះហត្ថលេខាលើឯកសារផ្សេងៗដែលពាក់ព័ន្ធ។

បញ្ជីរាយនាមគណៈកម្មាធិការដែលផ្ទេរសិទ្ធិ

ល.រ	គោត្តនាម-នាម	ភេទ	ភូមិភាគកសិកម្ម	លេខទូរសព្ទ	ហត្ថលេខា	ផ្សេងៗ
1	សេង ឆាង	ប្រុស	ប្រធានក្រុមប្រឹក្សាភិបាល	012 823 703		
2	ណាំ ចន្ទ	ស្រី	គណនេយ្យ	089 822 208		
3	សាន់ សាអ៊ិន	ស្រី	លេខា	070 479 330		
4	ល៊ិន ចក	ប្រុស	សមាជិក	097 622 8040		
5	សាន់ ខូច	ប្រុស	សមាជិក	096 959 3697		
6	ឆេង សុខភា	ស្រី	សមាជិក	098 233 505		
7	ហួន ហ៊ុន	ប្រុស	ប្រធានក្រុមពិនិត្យ	015 505 627		
8	ល៊ិន វ៉ាង	ស្រី	អនុក្រុមពិនិត្យ			
9	ល្វើ ធុក	ប្រុស	សមាជិក			

ទឹកថ្លា ថ្ងៃទី១៣ ខែមីនា ឆ្នាំ២០២១
គណៈកម្មាធិការសហគមន៍

Letter 91: Local authority confirmation letter on AC Land

ព្រះរាជាណាចក្រកម្ពុជា
ជាតិ សាសនា ព្រះមហាក្សត្រ

រាជធានី ខេត្ត កាកែត
ខណ្ឌស្រះចក ឃុំសង្កាត់ ក្រាំងក្រសាំង
ភូមិ ទឹកថ្លា

លិខិតបញ្ជាក់

យើង មេភូមិ ទឹកថ្លា ឃុំក្រាំងក្រសាំង ស្រុកកាកែត ខេត្តកាកែត

សូមបញ្ជាក់ថា

ឈ្មោះ **សៀង ផេង** ភេទ ប្រុស កើតថ្ងៃទី ២០ ខែ ឧសភា ឆ្នាំ ១៩៩២ សញ្ជាតិ ខ្មែរ ទីកន្លែងកំណើត ភូមិទឹកថ្លា ឃុំក្រាំងក្រសាំង ស្រុកកាកែត ខេត្តកាកែត។

ពិតជាប្រធានសហគមន៍ តំណាងអោយសហគមន៍សែន សុខទឹកថ្លា ដែលស្ថិតនៅភូមិទឹកថ្លា ឃុំក្រាំងក្រសាំង ស្រុកកាកែត ខេត្តកាកែត បានទិញដីនិងចាក់ដីបំពេញ សម្រាប់សាងសង់ផ្ទះ ស្តុកស្រូវពូជសំរាប់ ដំណាំ ដំឡូង មកពីមន្ទីរ កសិកម្ម រុក្ខាប្រមាញ់ និង ប្រើប្រាស់ជាទ្រព្យ របស់សហគមន៍កសិកម្មសែនសុខទឹកថ្លា ពិតប្រាកដមែន។

យើងទេញលិខិតបញ្ជាក់នេះ ជូន សហគមន៍កសិកម្មសែនសុខទឹកថ្លា ដើម្បីយកទៅប្រើប្រាស់ក្នុងករណី ប្រឈមបញ្ហាដែលអាចប្រើប្រាស់បាន។

ថ្ងៃ ទី ១៤ ខែ ២០២១ ឆ្នាំ ព.ស ២៥៦៥

ថ្ងៃ ទី ១៤ ខែ ២០២១ ឆ្នាំ ២០២១

មេភូមិ ទឹកថ្លា

CH
ផ្លូវ ឈូក

៣២១១១/២១

បានឃើញនិងឯកភាពថា ពិតប្រាកដនៅខាងស្តាំនេះ

ពិតជាប្រធានសហគមន៍ ខណ្ឌស្រះចក មេភូមិទឹកថ្លាពិតប្រាកដមែន។

ថ្ងៃ ទី ១៤ ខែ ២០២១ ឆ្នាំ ព.ស ២៥៦៥

ថ្ងៃ ទី ១៤ ខែ ២០២១ ឆ្នាំ ២០២១

មេឃុំ ក្រាំងក្រសាំង
ស្រុកកាកែត ខេត្តកាកែត
ស្រី ឈន់រ័ត្ន

Photo 27: Location photos of AC land



This land (left) is located behind the building in photo (right)


Annex 1.4.2. Raksmei Samaky Amatak Agricultural Cooperative

- i. The AC bough a plot of land from Mrs. Sourn Phoury on 19 February 2013, covering land plot size of 1,210 m², letter 92 presents the AC land transaction agreement. The AC plans to do registration their land plot with the district land Cadastre when the registration program reaching into their area.
- ii. The local authority represented by the village and commune chiefs are confirming that the plot of land is actually belonging to the AC, see letter 93
- iii. The location where the Storage/warehouse to be constructed is shown in photo 29.

Letter 92: AC land transaction agreement

ព្រះរាជាណាចក្រកម្ពុជា
ជាតិ សាសនា ព្រះមហាក្សត្រ

ពិធីសញ្ញាសកម្មភ្នំ

ខ្ញុំបានទិញដីចំនួន..... កើតថ្ងៃទី 10 ខែ 06 ឆ្នាំ 1999 សញ្ជាតិ 221 ជនជាតិ 10 ភូមិ
 និងឈ្មោះ..... ភេទ..... កើតថ្ងៃទី..... ខែ..... ឆ្នាំ..... សញ្ជាតិ..... ជនជាតិ..... ភូមិ.....
 បច្ចុប្បន្ននៅភូមិ..... ឃុំ..... ស្រុក..... ខេត្ត..... សៀវភៅគ្រួសារលេខ.....
 2006 ឬ អត្តសញ្ញាណប័ណ្ណលេខ..... ចុះថ្ងៃទី 07 ខែ 10 ឆ្នាំ 2006
 បានប្រមូលប្រៀបធៀបដី..... កន្លែងដែលស្ថិតនៅភូមិ..... ឃុំ..... ស្រុក.....
 ខេត្ត..... ត្រូវបានបែងចែក..... ដំបូង 1210 ម ដែលមានប្រមាណ៖
 ខាងជើងចំនួន..... ខាងត្បូងចំនួន.....
 ខាងលិចចំនួន..... ខាងកើតចំនួន.....
 ដោយទៅឈ្មោះ..... RSA ភេទ..... កើតថ្ងៃទី 16 ខែ 11 ឆ្នាំ 2009 សញ្ជាតិ 221 ជនជាតិ.....
 និងឈ្មោះ..... ភេទ..... កើតថ្ងៃទី..... ខែ..... ឆ្នាំ..... សញ្ជាតិ..... ជនជាតិ..... ភូមិ.....
 បច្ចុប្បន្ននៅភូមិ..... ឃុំ..... ស្រុក..... ខេត្ត..... សៀវភៅគ្រួសារលេខ.....
 ឬ អត្តសញ្ញាណប័ណ្ណលេខ..... ចុះថ្ងៃទី..... ខែ..... ឆ្នាំ.....
 ដើម្បីកាត់កាប់ប្តូរចាប់ពីថ្ងៃទី 19 ខែ 02 ឆ្នាំ 2014 ទេតទៅ ។
 យើងទាំងពីរភាគីបានកក់ពន្ធ (ចិញ្ច . សក់) ក្នុងតំលៃប្រមូលប្រៀបធៀបមួយតំលៃទទួលស្របលើទង 3400 ៥០០ រៀល
 ប្រសិនបើថ្លៃប្រកាសមានជនណាមកប្តូរទាមទារ ឬ តវ៉ាពីខាងលើនេះ យើងខ្ញុំទាំងពីរភាគីសក់ សូមទទួលខុសត្រូវចំពោះមុខច្បាប់ ។
 ក្រែងមិនប្រាកដយើងខ្ញុំទាំងអស់គ្នា សូមផ្តិតស្នាមមេដៃស្តាំទុកជាចំណាំ ។
 ស្នាមមេដៃស្តាំដើមឆ្វេង ធ្វើនៅថ្ងៃទី 19 ខែ 02 ឆ្នាំ 2014
 មី១ មី២ ស្នាមមេដៃអ្នកទិញ ស្នាមមេដៃអ្នកលក់
 លេខ..... បានឃើញ និង ដឹង
 បានឃើញ និង បញ្ជាក់ថាហត្ថលេខាខាងស្តាំនេះ ថ្ងៃទី 19 ខែ 02 ឆ្នាំ 2014
 ពិតជាបស់.....មេភូមិ មី - មេភូមិ
 ប្រាកដមែន ។
 ថ្ងៃទី 19 ខែ 02 ឆ្នាំ 2014

 អ៊ុំ យ៉ាវ៉ា

Letter 93: Confirmation on AC land from local authority

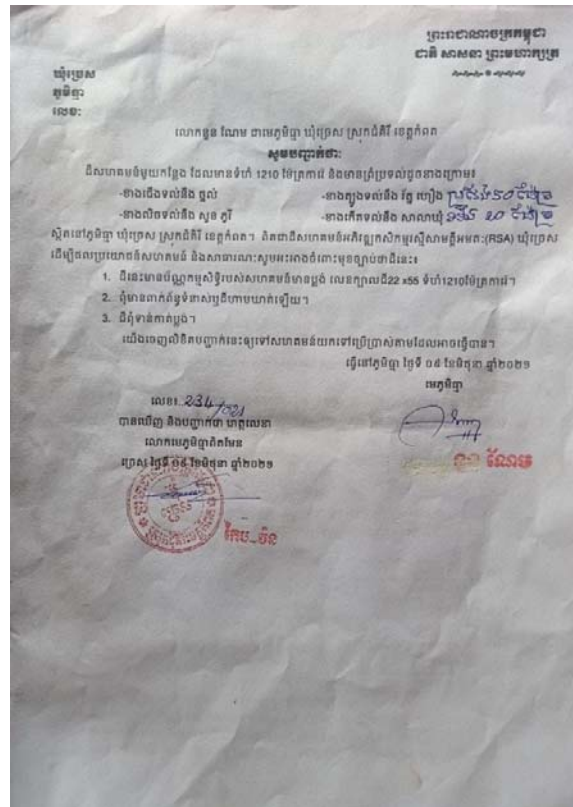


Photo 29: AC Location Photos



Annex 1.4.3. Banteay Meas Sopheak Mongkol Agricultural Cooperative

- i. Mr. Chhun Samnang and the AC agreed to transfer the land occupancy right covering land area No. 888 with the size of 1,580 m2, the transfer agreement was made on 14 June 2021 and with witness by the local authority represented by the village and commune chiefs. The land occupancy transfer right agreement is shown in letter 94.
- ii. The local authority represented by the village and commune chiefs are confirming that the plot of land is actually belonging to the AC, see letter 95, letter 96 and letter 97
- iii. The location where the Storage/warehouse to be constructed is shown in photo 30.

Letter 94: AC Land Transaction Agreement



ព្រះរាជាណាចក្រកម្ពុជា
ជាតិ សាសនា ព្រះមហាក្សត្រ

ពិធីសន្យាផ្ទេរដី

ខ្ញុំបាន ខាងខ្ញុំឈ្មោះ: សុភ័ណ្ណ សំណាម កើតថ្ងៃទី 13 ខែ 11 ឆ្នាំ 1967 សញ្ជាតិ ខ្មែរ ជនជាតិ ខ្មែរ
 និងឈ្មោះ: អ៊ុំ វិឿ កេរ សំណាម កើតថ្ងៃទី 12 ខែ 05 ឆ្នាំ 1975 សញ្ជាតិ ខ្មែរ ជនជាតិ ខ្មែរ ត្រូវបាន ប្រធាន
 បច្ចុប្បន្ននៅក្នុងស្ថិតិស្ថានភាពស្រុក/ខ័ណ្ឌ ស្រុក/ខ័ណ្ឌ ប្រាសាទស្រីសោភ័ណ ខេត្ត/ក្រុង កំពង់ចាម ។ សៀវភៅគ្រួសារលេខ:
..... ឬអត្តសញ្ញាណប័ណ្ណលេខ: 110514365 ចុះថ្ងៃទី 12 ខែ 05 ឆ្នាំ 2014 ។
 បានព្រមព្រៀងគ្នាស្តីពី សំណាម កន្លែងដែលស្ថិតនៅក្នុងស្ថិតិស្ថានភាពស្រុក/ខ័ណ្ឌ ស្រុក/ខ័ណ្ឌ ប្រាសាទស្រីសោភ័ណ ខេត្ត/ក្រុង កំពង់ចាម ត្រូវបាន ប្រគល់ ម ដែលមានប្រទេស:
 ខាងលើខាងលិខិត សុភ័ណ្ណ សំណាម ខាងក្រោមខាងលិខិត អ៊ុំ វិឿ
 ខាងកើតខាងលិខិត អ៊ុំ វិឿ ខាងលិខិតខាងលិខិត ប្រធាន
 កោយទៅឈ្មោះ: សហគមន៍កសិកម្មប្រាសាទស្រីសោភ័ណ (កំណាត់សំណាម អ៊ុំ វិឿ) កើតថ្ងៃទី 12 ខែ 05 ឆ្នាំ 1975 សញ្ជាតិ ខ្មែរ ជនជាតិ ខ្មែរ
 និងឈ្មោះ: កេរ កើតថ្ងៃទី ខែ ឆ្នាំ សញ្ជាតិ ជនជាតិ ត្រូវបាន
 បច្ចុប្បន្ននៅក្នុងស្ថិតិស្ថានភាពស្រុក/ខ័ណ្ឌ ខេត្ត/ក្រុង ។ សៀវភៅគ្រួសារលេខ:
..... ឬអត្តសញ្ញាណប័ណ្ណលេខ: ចុះថ្ងៃទី ឆ្នាំ
 ដើម្បីកាន់កាប់បន្តចាប់ពីថ្ងៃទី 14 ខែ 10 ឆ្នាំ 2021 នេះតទៅ ។

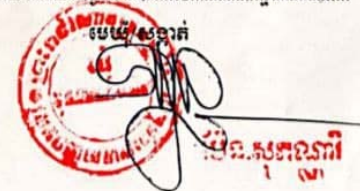
យើងទាំងពីរភាគីបានឯកភាពគ្នា (លក់-ទិញ) ក្នុងតំលៃព្រមព្រៀងមួយតិចតួនសរុបស្មើទឹង 300.000.000 ដុល្លារអាមេរិក (បីសែនសែន) ។
 បើសិនថ្ងៃក្រោយមានជនណាមកប្តឹងទាមទារ ឬតវ៉ាពីដីខាងលើនេះ យើងខ្ញុំខាងភាគីលក់ សូមទទួលខុសត្រូវចំពោះមុខច្បាប់ ។
 ក្រែងទិញបានយើងខ្ញុំទាំងអស់គ្នាសូមផ្តិតស្នាមមេដៃស្តាំទុកជាចំណាំ ។

ស្នាមមេដៃស្តាំសាក្សីដំបូង ធ្វើនៅ..... ថ្ងៃទី 14 ខែ 10 ឆ្នាំ 2021

  ស្នាមមេដៃស្តាំអ្នកទិញ សុភ័ណ្ណ សំណាម ស្នាមមេដៃស្តាំអ្នកលក់ អ៊ុំ វិឿ

លេខ: 176/2021

បានឃើញ និង បញ្ជាក់ថា អ្នកលក់ អ្នកទិញ និង សាក្សី
 បានព្រមព្រៀងគ្នាផ្តិតមេដៃទៅចំពោះមុខយើងខ្ញុំ ពិតប្រាកដមែន ។
 ថ្ងៃទី 14 ខែ 10 ឆ្នាំ 2021



ឧត្តមបាល
អគ្គនាយកដ្ឋានស្ថិតិ និង គណនេយ្យ
ក្រសួងសេដ្ឋកិច្ច និង ហិរញ្ញវត្ថុ

ទីកន្លែង:

ល.រ	ឈ្មោះ	ភេទ	ថ្ងៃខែឆ្នាំ	អត្តសញ្ញាណ	លេខទូរស័ព្ទ	សញ្ជាតិ
០១	ឈ្មោះ	ប្រុស	១៩៧៧	១២៣៤៥៦៧៨	០៩៧៧៣៤៥៦	កម្ពុជា
០២	ឈ្មោះ	ស្រី	១៩៧៨	២៣៤៥៦៧៨៩	០៩៧៨៣៤៥៦	កម្ពុជា
០៣	ឈ្មោះ	ប្រុស	១៩៧៩	៣៤៥៦៧៨៩០	០៩៧៩៣៤៥៦	កម្ពុជា
០៤	ឈ្មោះ	ស្រី	១៩៨០	៤៥៦៧៨៩០១	០៩៨០៣៤៥៦	កម្ពុជា
០៥	ឈ្មោះ	ប្រុស	១៩៨១	៥៦៧៨៩០១២	០៩៨១៣៤៥៦	កម្ពុជា
០៦	ឈ្មោះ	ស្រី	១៩៨២	៦៧៨៩០១២៣	០៩៨២៣៤៥៦	កម្ពុជា
០៧	ឈ្មោះ	ប្រុស	១៩៨៣	៧៨៩០១២៣៤	០៩៨៣៣៤៥៦	កម្ពុជា
០៨	ឈ្មោះ	ស្រី	១៩៨៤	៨៩០១២៣៤៥	០៩៨៤៣៤៥៦	កម្ពុជា
០៩	ឈ្មោះ	ប្រុស	១៩៨៥	៩០១២៣៤៥៦	០៩៨៥៣៤៥៦	កម្ពុជា
១០	ឈ្មោះ	ស្រី	១៩៨៦	០១២៣៤៥៦៧	០៩៨៦៣៤៥៦	កម្ពុជា

អគ្គនាយកដ្ឋានស្ថិតិ និង គណនេយ្យ
ក្រសួងសេដ្ឋកិច្ច និង ហិរញ្ញវត្ថុ

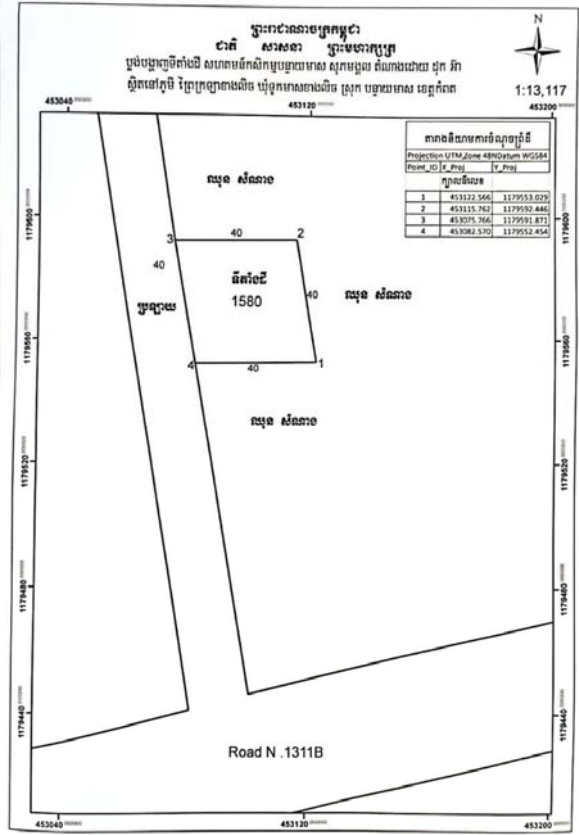


Photo 30: Location Photos of Kasekor Samaki Rung Roeung AC



Annex 1.4.4. Svay Phem Chamroeun Phal Agricultural Cooperative

- i. The AC bought two plots of land as following, first plot of land was bought on 30 April 2021 from Mr. Nov Touch, covering land area of 202 m2 and the second plot of land was bought on same day from Mr. Khiev Polonch, covering plot size of 822 m2. Letter 98 and 99 are showing the C land transaction agreement for the first bought and second bought plot of land respectively.
- ii. The local authority represented by the village and commune chiefs are confirming that the plot of land is actually belonging to the AC, see letter 99
- iii. The location where the Storage/warehouse to be constructed is shown in photo 31.

Letter 98: AC land transaction agreement – first plot

ព្រះរាជាណាចក្រកម្ពុជា
ជាតិ សាសនា ព្រះមហាក្សត្រ

កិច្ចសន្យាលក់ដី លីសែង្កាន

ខ្ញុំបាទឈ្មោះ: លីសែង្កាន ភេទប្រុស កើតថ្ងៃទី ០១ ខែ ១២ ឆ្នាំ ១៩៦៦ កាន់
អត្តសញ្ញាណប័ណ្ណសញ្ជាតិខ្មែរលេខ ១១.០០០.៦១.៦៦ ត្រូវបានប្រើប្រាស់ដោយ លីសែង្កាន ភេទស្រី
កើតថ្ងៃទី ០២ ខែ ០៩ ឆ្នាំ ១៩៦០ កាន់ អត្តសញ្ញាណប័ណ្ណសញ្ជាតិខ្មែរលេខ ១១.០១៦.៨២.៦៦
មានទីលំនៅ នៅភូមិ ស្រែកប្រយោជន៍ ឃុំ ស្រែកប្រយោជន៍ ស្រុក ប្រយោជន៍ ខេត្ត កំពង់ចាម
បានប្រមូលប្រៀបលក់ដី លីសែង្កាន មួយកន្លែងដែលមានវិញ្ញាប័នប័ត្រសំគាល់ម្ចាស់អចលនវត្ថុ
លេខ ៣៥៧ ក្រាលដីលេខ ៦៥ ទំហំ ២០២ ម បានលក់ផ្តាច់
ទៅអោយឈ្មោះ: លីសែង្កាន ភេទប្រុស កើតថ្ងៃទី ០១ ខែ ១២ ឆ្នាំ ១៩៦៦ កាន់
អត្តសញ្ញាណប័ណ្ណសញ្ជាតិខ្មែរលេខ ១១.០០០.៦១.៦៦ ប្រពន្ធឈ្មោះ: លីសែង្កាន ភេទស្រី
កើតថ្ងៃទី ០២ ខែ ០៩ ឆ្នាំ ១៩៦០ កាន់ អត្តសញ្ញាណប័ណ្ណសញ្ជាតិខ្មែរលេខ ១១.០១៦.៨២.៦៦
មានទីលំនៅ នៅភូមិ ស្រែកប្រយោជន៍ ឃុំ ស្រែកប្រយោជន៍ ស្រុក ប្រយោជន៍ ខេត្ត កំពង់ចាម
ក្នុងតំលៃប្រមូល ២.៣០០.០០០ (ពីរពាន់បីរយពាន់) រៀង ៣

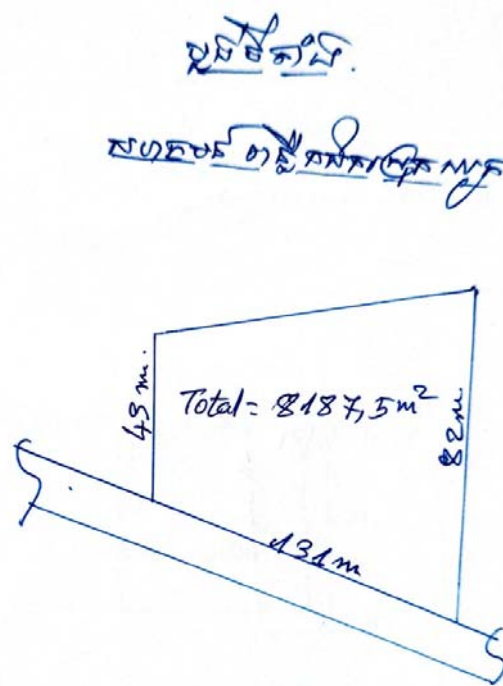
បើថ្ងៃក្រោយមានជនណាមកកត់ដីរៀងលក់ដីខាងលើនេះ មានឈ្មោះ: លីសែង្កាន
និងឈ្មោះ: លីសែង្កាន ជាអ្នកទទួលខុសត្រូវទាំងស្រុងចំពោះមុខច្បាប់ ។
ក្រែងពុំប្រាកដយើងខ្ញុំទាំងអស់គ្នាសូមផ្តិតមេដៃទុកជាចំណាំ ។

បានឃើញគោរពជូនលោកមេឃុំ លីសែង្កាន ថ្ងៃទី ២០ ខែ ០៤ ឆ្នាំ ២០២១
មេត្តាជួយស្នើសុំ ។
លីសែង្កាន ថ្ងៃទី ២០ ខែ ០៤ ឆ្នាំ ២០២១
មេត្តាជួយស្នើសុំ ។

ធ្វើនៅភូមិ ស្រែកប្រយោជន៍ ថ្ងៃទី ២០ ខែ ០៤ ឆ្នាំ ២០២១
ស្នាមមេដៃអ្នកទិញ លីសែង្កាន ស្នាមមេដៃអ្នកលក់ លីសែង្កាន
លីសែង្កាន លីសែង្កាន

បានឃើញគោរពជូនលោកប្រធានភូមិបាលស្រុក
មេត្តាជួយស្នើសុំ ។
ធ្វើនៅខាងលើថ្ងៃទី ២០ ខែ ០៤ ឆ្នាំ ២០២១

Photo 32: Location Photos for Ponleu Kaksekor Srok Chhuk AC



Letter 104: Declaration letter from land Owners

ព្រះរាជាណាចក្រកម្ពុជា
ជាតិ សាសនា ព្រះមហាក្សត្រ

គិច្ចសន្យាធានាអះអាង

ខ្ញុំបាទ/នាងខ្ញុំឈ្មោះ: វ៉ាន់ វិចិត្រ ភេទ: ប្រុស កើតថ្ងៃទី ០៤ ខែ ឧសភា ឆ្នាំ ១៩៧៤
កាន់អត្តសញ្ញាណប័ណ្ណលេខ 110055720(01) និង ឈ្មោះ: ស្រី ឈន់ ភេទ: ស្រី
កើតថ្ងៃទី ០៧ ខែ មិថុនា ឆ្នាំ ១៩៧០ កាន់អត្តសញ្ញាណប័ណ្ណលេខ 110055721 មានទី
លំនៅបច្ចុប្បន្ន ភូមិ ឧបក្ស ឃុំ ក្រាំងសែន ស្រុក ស្ទឹងត្រែង ខេត្ត សៀមរាប ។


សូមធានាអះអាងចំពោះមុខអាជ្ញាធរមានសមត្ថកិច្ចថា: អចលនវត្ថុមាន ដីស្រែ ដីចំការ ដីលំនៅដ្ឋាន
ដែលមានទំហំ ១៩១៧៧៧៧ ស្ថិតនៅក្នុងភូមិ ឧបក្ស ឃុំ ក្រាំងសែន ស្រុក ស្ទឹងត្រែង
ខេត្ត សៀមរាប ដែលមានលេខ..... ចុះថ្ងៃទី..... ខែ..... ឆ្នាំ..... ចេញដោយ
..... ដែលមានព្រំប្រទល់:


- ខាងជើងទល់នឹង ស្រះស្រែចម្រុះ ភូមិស្ទឹងត្រែង ខាងត្បូងទល់នឹង ដីស្រែ ឈ្មោះ វ៉ាន់ វិចិត្រ ១៩៧៤
- ខាងកើតទល់នឹង ភូមិឈ្មោះ វ៉ាន់ វិចិត្រ (៥៧៥) ខាងលិចទល់នឹង ឈ្មោះ វ៉ាន់ វិចិត្រ (១៩៧៤ ៥៧៥)

អចលនវត្ថុទាំងនោះ គឺពិតជាកម្មសិទ្ធិ របស់ខ្ញុំបាទ/នាងខ្ញុំ ប្រាកដមែនហើយមិនមានជាប់បន្ទុកនៅក្នុង
ធនាគារឬមីក្រូហិរញ្ញវត្ថុណាមួយឡើយ ។

ខ្ញុំបាទ/នាងខ្ញុំ សូមសន្យាជូនអាជ្ញាធរមានសមត្ថកិច្ចថា ការអះអាងខាងលើ គឺជាការពិតទាំងស្រុង ហើយខ្ញុំ
បាទ/នាងខ្ញុំ សូមធានាខុសត្រូវចំពោះមុខច្បាប់ធានាមាន ។

ក្រែងពុំប្រាកដ ខ្ញុំបាទ/នាងខ្ញុំ សូមផ្តិតមេដៃទុកជាចំណាំ ។
ថ្ងៃ ២៥ ខែ ឧសភា ឆ្នាំ ៧៧ ព.ស ២៥៦០
ធ្វើនៅ ឧបក្ស ថ្ងៃទី ០៧ ខែ មិថុនា ឆ្នាំ ២០១៧
ស្នាមមេដៃអ្នកធានាអះអាង

បានឃើញ និង ឯកភាព
ថ្ងៃ ១០ ខែ សីហា ឆ្នាំ ៧៧
ថ្ងៃទី ០៦ ខែ សីហា ឆ្នាំ ២០១៧
មេភូមិ ឧបក្ស

វ៉ាន់ តេម



វ៉ាន់ វិចិត្រ - វ៉ាន់ ឈន់

Letter 105: Local authority confirmation letter on AC land

ព្រះរាជាណាចក្រកម្ពុជា
ជាតិ សាសនា ព្រះមហាក្សត្រ
ការស្រុស្រមៃសេដ្ឋីបញ្ជាក់

គណៈកម្មការសហគមន៍ កសិកម្ម រុក្ខាប្រមាញ់ និងនេសាទ ខេត្តស្រះចេក ស្រុកជុំគីរី ខេត្តកំពង់
គោរពជូន
លោកអធិបតី វៀងជ័យ

តាមរយៈ លោកប្រធានគណៈកម្មាធិការត្រួតពិនិត្យសហគមន៍
លោកមេភូមិខ្ពុបុរ

កម្មវត្ថុ: ស្នើសុំលិខិតបញ្ជាក់ដីមួយកន្លែង ស្ថិតនៅក្នុងភូមិខ្ពុបុរ ទំហំ ១៩៥១,៧០ម^២ ដើម្បី
ទុកជាកម្មសិទ្ធិរបស់សហគមន៍ ដែលមានប្រទេស៖

- ខាងជើងប្រវែង ៣៩,៨០ម ទល់នឹងផ្លូវក្នុងភូមិ
- ខាងកើតប្រវែង ៥៨ម ទល់នឹងដីឈ្មោះម៉ែកន
- ខាងត្បូងប្រវែង ២៧ម ទល់នឹងដីឈ្មោះ ឆាយ ប័ម
- ខាងលិចប្រវែង ៥៨ម ទល់នឹងដីឈ្មោះ លីស្រីពៅ

អាស្រ័យហេតុនេះ សូមលោកមេភូមិ ចេញលិខិតបញ្ជាក់ដីនេះ ថាជាដីកម្មសិទ្ធិរបស់សហគមន៍កសិកម្មខ្ពុបុរ
គំនិតថ្មី ដែលមានសមាជិកជាម្ចាស់ ស្របតាមបញ្ញត្តិ: និងបទបញ្ជាផ្ទៃក្នុងសហគមន៍ និងសូមសាងសង់សំនង់
ផ្សេងៗទៀតតាមតម្រូវការរបស់សហគមន៍កសិកម្មដោយក្តីអនុគ្រោះ ។

ធ្វើនៅខ្ពុបុរថ្ងៃ ២៩ ខែ មករា ឆ្នាំ២០២១

ប្រធានគណៈកម្មាធិការត្រួតពិនិត្យ

ប្រធានក្រុមប្រឹក្សានិយោគ

ហត្ថលេខា

Ku

សោត កែវ



គ្រួស ឈន់

ថ្ងៃ ១១ ខែ មករា ឆ្នាំ២០២១

មេភូមិខ្ពុបុរ

Handwritten signature

យ៉ឹម កែវ

ថ្ងៃ ៧ ខែ មករា ឆ្នាំ ២០២១

ត្រូវនឹងថ្ងៃ ២៩ ខែ មករា ឆ្នាំ២០២១



គ្រួស សុភ

Letter 106: Commune Chief Conformation letter on AC Land

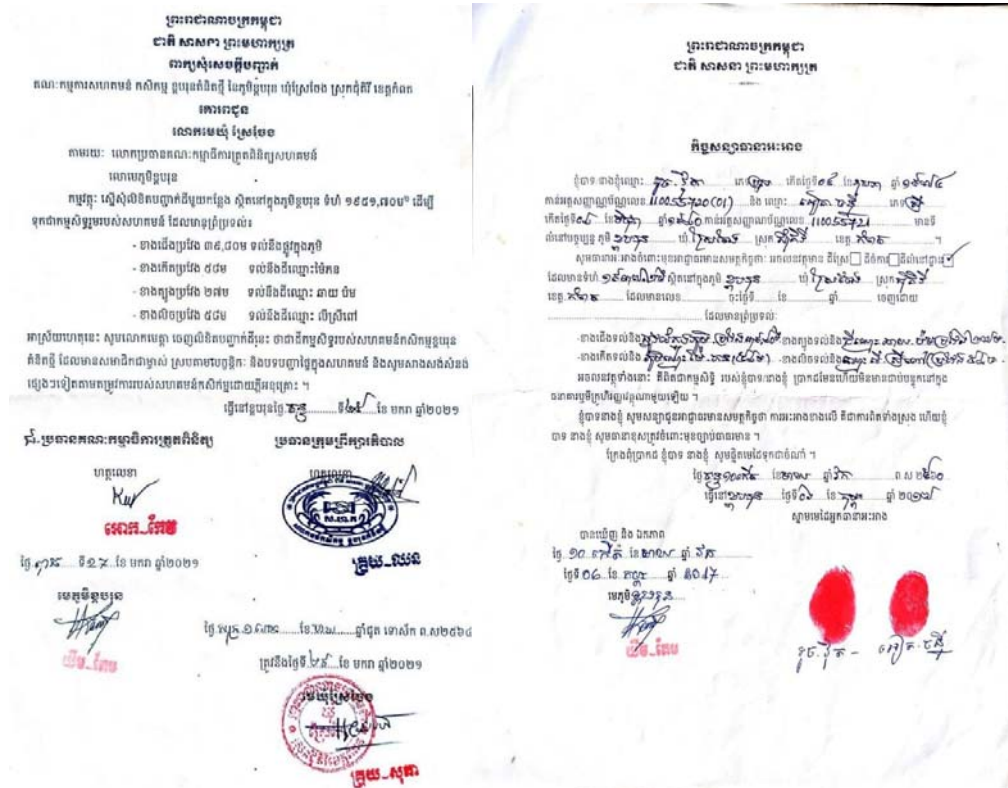
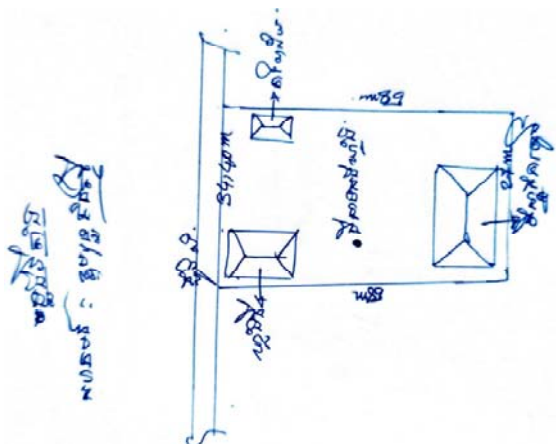


Photo 33: Location Photos for Kasikor Kporprun Kamnithmey AC



អាស្រ័យហេតុនេះសូមលោកប្រធានមន្ទីរកសិកម្មខេត្តមេត្តាពិនិត្យ និង សំរេចផ្តល់វិញ្ញាបនបត្រ
ទទួលស្គាល់សហគមន៍កសិកម្មរបស់យើងខ្ញុំតាមការត្រូវ ។

ធ្វើនៅភ្នំពេញ ថ្ងៃទី ០៩ ខែ កុម្ភៈ ឆ្នាំ ២០១៤

ប្រធានមន្ទីរកសិកម្ម


ឧ.ស.ន.

បានឃើញ និង បញ្ជូនមក

លោកមេប៉ូស្រែចែង

ដើម្បីពិនិត្យ និង សម្រេច

ថ្ងៃទី ១២ ខែ ធ្នូ ឆ្នាំ ២០១៤



យ៉ឹម តែម

បានឃើញ និង បញ្ជូនមក

លោកប្រធានការិយាល័យកសិកម្មស្រុកជុំគីរី

ដើម្បីពិនិត្យ និង សម្រេច

ថ្ងៃទី ១២ ខែ ធ្នូ ឆ្នាំ ២០១៤


យ៉ឹម តឿន

បានឃើញ និង បញ្ជូនមក

លោកអភិបាលស្រុកជុំគីរី

ដើម្បីពិនិត្យ និង សម្រេច

ថ្ងៃទី ០១ ខែ ធ្នូ ឆ្នាំ ២០១៤

ប្រធានការិយាល័យកសិកម្មស្រុកជុំគីរី


ថ.ស.ន.


បានឃើញ និង បញ្ជូនមក

លោកប្រធានមន្ទីរកសិកម្មខេត្តកំពត

ដើម្បីពិនិត្យ និង សម្រេច

ថ្ងៃទី ០៤ ខែ កុម្ភៈ ឆ្នាំ ២០១៤

ប្រធានការិយាល័យខេត្តកសិកម្ម


ថ.ស.ន.

បានឃើញ និង បញ្ជូនមក

លោកប្រធានមន្ទីរកសិកម្មខេត្តកំពត

ដើម្បីពិនិត្យ និង សម្រេច

ថ្ងៃទី ០១ ខែ ធ្នូ ឆ្នាំ ២០១៤


ខៀវ វិធីស័ណ្ណ

បានឃើញ និង ឯកភាព

ថ្ងៃទី ០៦ ខែ កុម្ភៈ ឆ្នាំ ២០១៤

ប្រធានមន្ទីរកសិកម្មខេត្តកំពត


ស.ស.ន.

Annex 1.4.7. **Roarbroum Samaky ROUNG ROEUNG Agricultural Cooperative**

- i. The AC bought a plot of land from Mr. Hang Sarith as husband and Mrs, Preab Channy as wife on 25 December 2015, covering land plot size of 1,256 m2, and letter 107 and 108 shows the AC land tenure.
- ii. The location where the Storage/warehouse to be constructed is shown in photo 34.

Letter 107: AC land transaction agreement

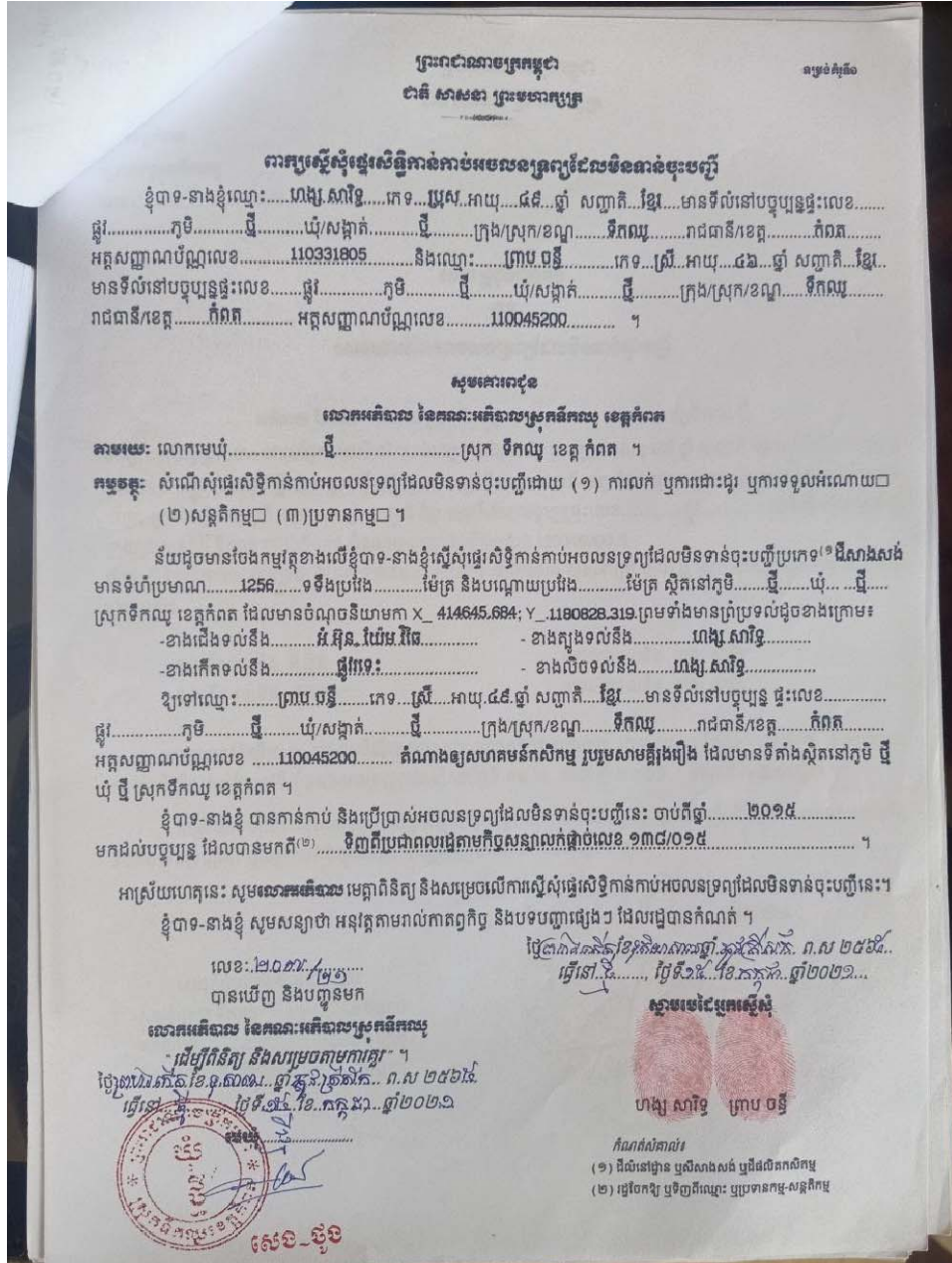


Photo 34: Location Photos presenting the AC land plot for warehouse construction

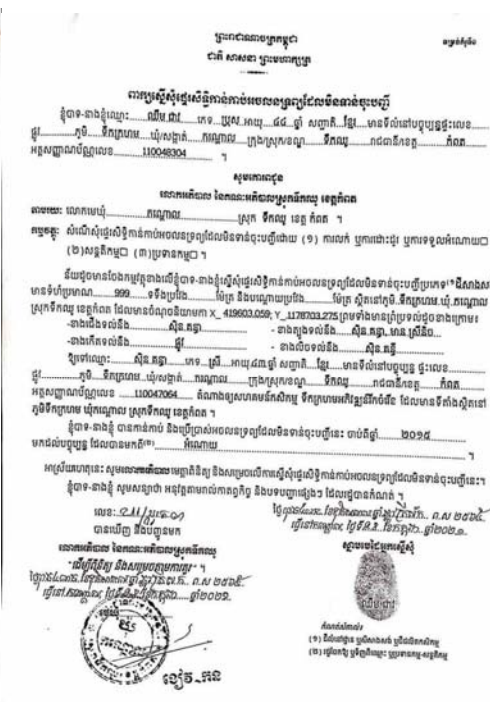
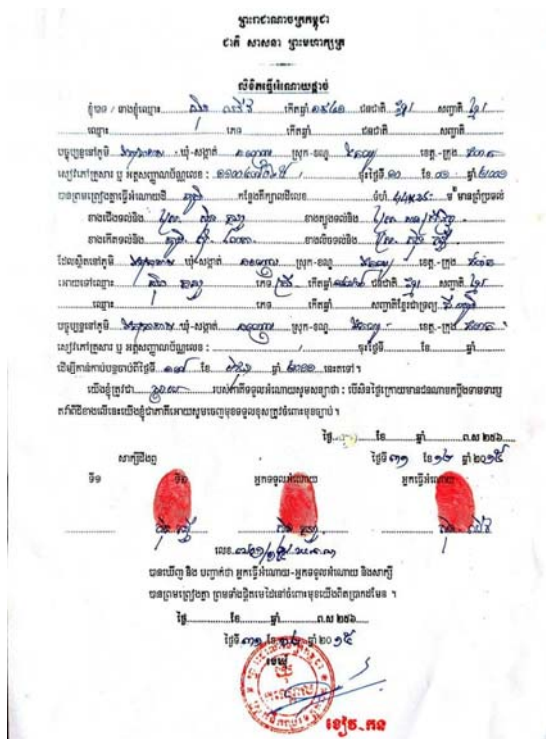


These photos were taken in 4th week of Apr 2022

Annex 1.4.8. **Toek Kraham Akphivat Rik Chamroen Agricultural Cooperative**

- i. A plot of land from village public land of size 999 m2 was agreed by the local authority donated to the AC to be used for the benefit of the AC such as for the construction of warehouse, serving the community. The Donated land has been agreed by the commune represented by the commune Chief. And letter 109 presents the AC land donation agreement between the Village, Commune chiefs, Land Tittle District office chief, the district governor office chief, and the AC members.
- ii. The local authority represented by village and commune chiefs agreed to donate a plot of village public land to the AC for the beneficial uses of the AC as mentioned in the land occupancy transfer right agreement letter 110. The beneficial uses of the AC such as the construction of warehouse, etc.
- iii. The local authority declared that a plot of public land located in Toek Kraham village, Kandaol commune, Toek Chhou district of Kampot province with land size of 999 m2 is donated to the Toek Kraham Akphivat Rik Chamroen AC. Letter 111 and 112 presents the land confirmation letter to donate village public land to the AC.
- iv. The location where the Storage/warehouse to be constructed is shown in photo 35.

Letter 109: AC Land transaction agreement



Letter 112: Local authority confirmation letter on AC land

ព្រះរាជាណាចក្រកម្ពុជា
ជាតិ សាសនា ព្រះមហាក្សត្រ

ឃុំកណ្តាល
ក្រុមប្រឹក្សាឃុំ
លេខ ១១៧ អនក

លោក..... ជាមេភូមិទឹកក្រហម ឃុំកណ្តាល ស្រុកទឹកឈូ ខេត្តកំពត
សូមបញ្ជាក់ថា

ដីសហគមន៍មួយកន្លែងដែលមានទំហំ ២២ ៥០០ ម៉ែត្រការ៉េ និងមានព្រំប្រទល់ដូចខាងក្រោម៖

១. ខាងជើងទល់នឹង..... ២៧០ ម៉ែត្រ
២. ខាងត្បូងទល់នឹង..... ២៧០ ម៉ែត្រ
៣. ខាងលិចទល់នឹង..... ២៧០ ម៉ែត្រ
៤. ខាងកើតទល់នឹង..... ២៧០ ម៉ែត្រ

ស្ថិតនៅភូមិទឹកក្រហម ឃុំកណ្តាល ស្រុកទឹកឈូ ខេត្តកំពត។ ពិតប្រាកដជាដីភូមិបានប្រគល់ឲ្យ
សហគមន៍កសិកម្មទឹកក្រហមអភិវឌ្ឍន៍វិកចំរើន សម្រាប់យកទៅអភិវឌ្ឍន៍ ដើម្បីជាផលប្រយោជន៍សហគមន៍
និងសាធារណៈ។

សូមអះអាងចំពោះមុខច្បាប់ថាដីនេះ៖

១. ពុំទាន់មានប័ណ្ណកម្មសិទ្ធិនៅឡើយ
២. ពុំមានដួល បញ្ជាក់ ឬ ធ្វើអំណោយដល់ជនណាម្នាក់ឡើយ
៣. ពុំមានពាក់ព័ន្ធផ្សេងទៀត ឬ ប្រតិកម្មណាមួយឡើយ
៤. ពុំមានពាក់ព័ន្ធនឹងសាធារណៈ ដែលរដ្ឋបាលយាងវាយ។

យើងចេញលិខិតបញ្ជាក់នេះ សម្រាប់សហគមន៍កសិកម្មទឹកក្រហមអភិវឌ្ឍន៍វិកចំរើន យកទៅប្រើ
ប្រាស់តាមដែលអាចធ្វើបាន។

ថ្ងៃ ខែ ឆ្នាំ..... ខែ ០១ ឆ្នាំ ២០២០ ឆ្នាំ ០១ ០១ ០២ ០២
ភូមិទឹកក្រហម ថ្ងៃ ខែ ឆ្នាំ ២០២០ ឆ្នាំ ០១ ០១ ០២ ០២
មេភូមិទឹកក្រហម

[Signature]
ហ៊ុន ធីតុល

បានឃើញ និងបញ្ជាក់ថា
ហត្ថលេខានេះជាហត្ថលេខាប្រកបដោយ
លោកប្រធានភូមិទឹកក្រហមពិតប្រាកដមែន
ឃុំកណ្តាល ថ្ងៃ ខែ ឆ្នាំ ២០២០ ឆ្នាំ ០១ ០១ ០២ ០២


មេឃុំ
ម៉ៅ គន

Photo 35: Location Photos for Senhan Chamroeun Phal AC

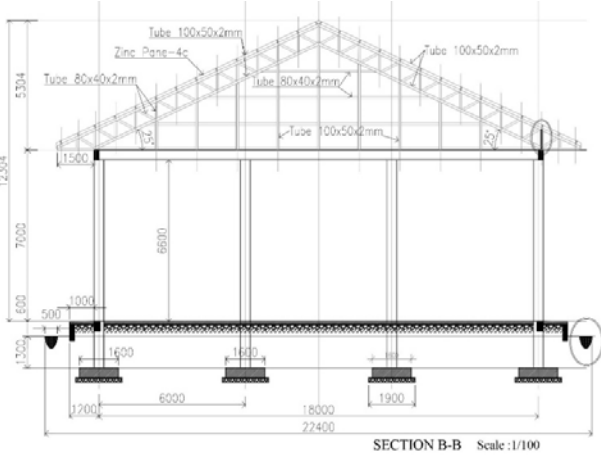


Annex 2. Design Drawings of the AC Storage/Warehouses

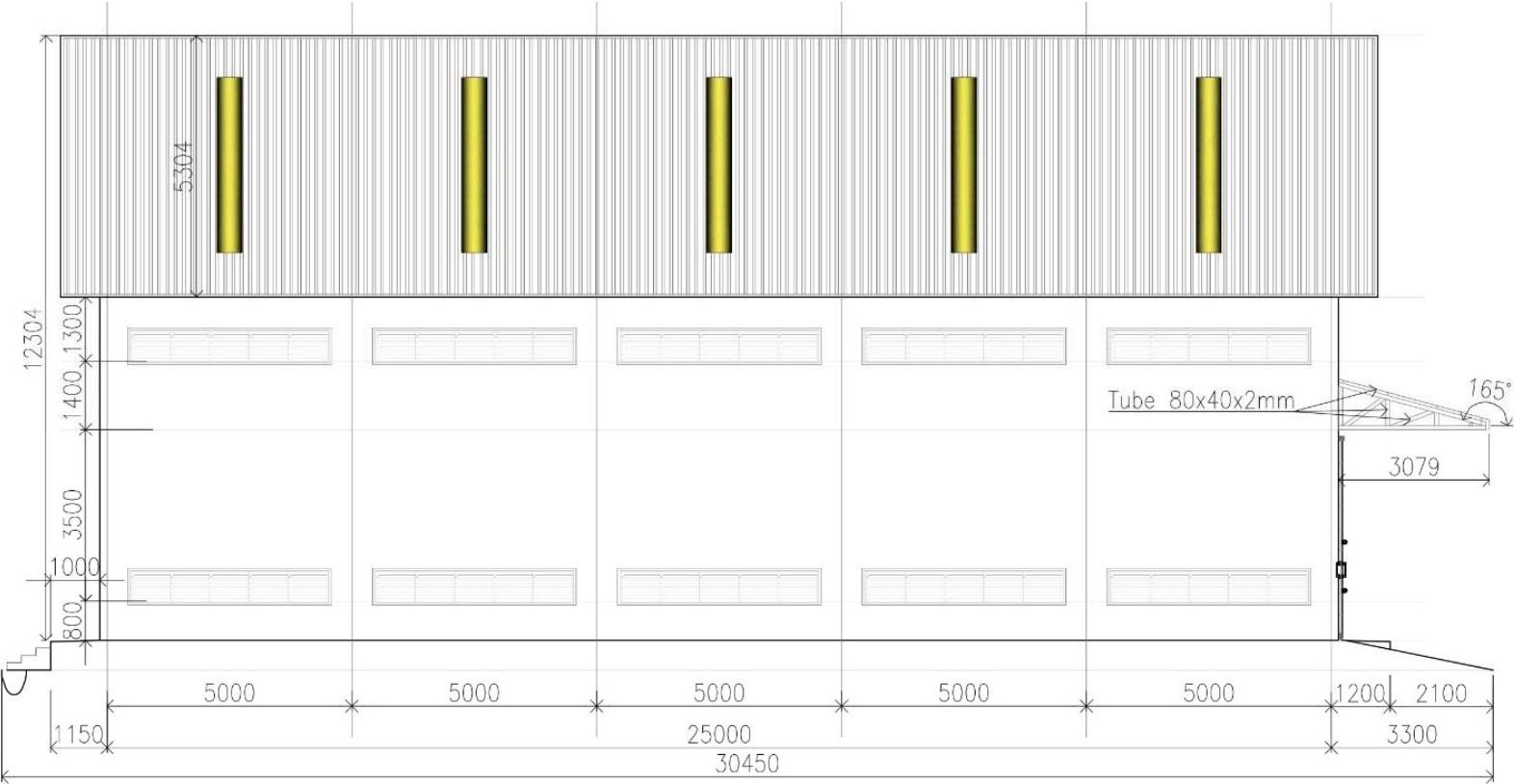
Plan view of the AC Storage/Warehouse



Structural view of the AC Storage/Warehouse

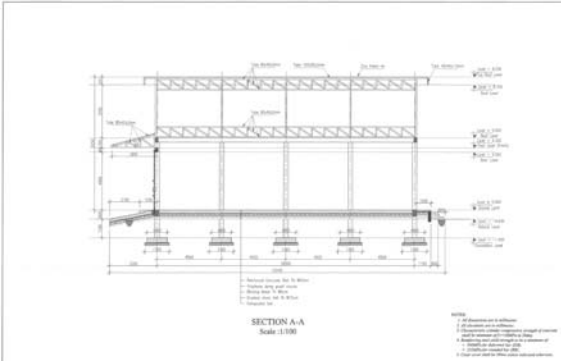
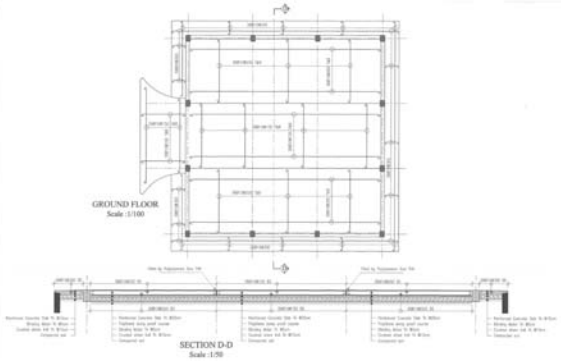
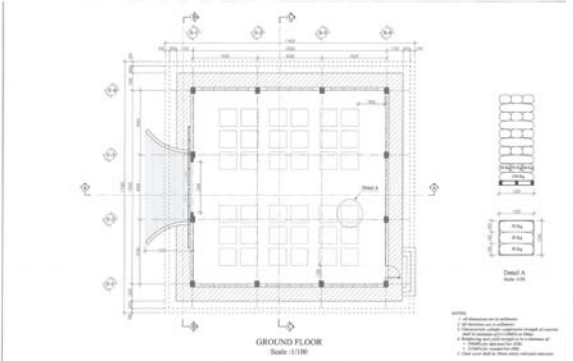


Side view of the AC Storage/Warehouse

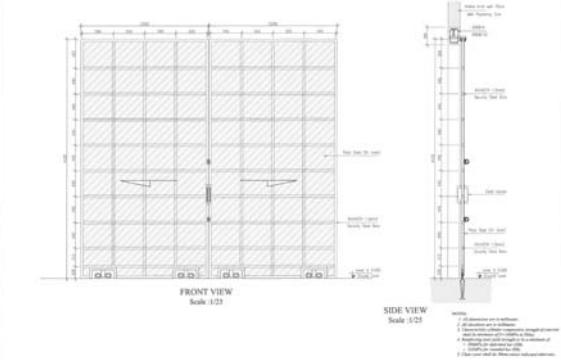
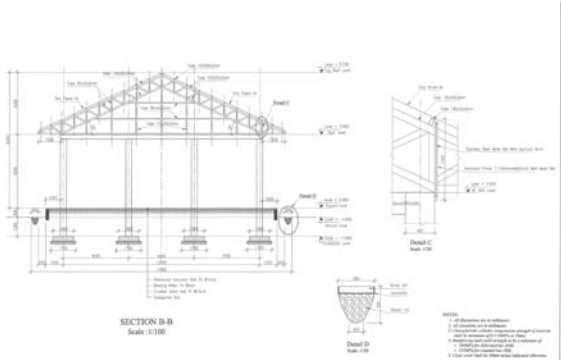
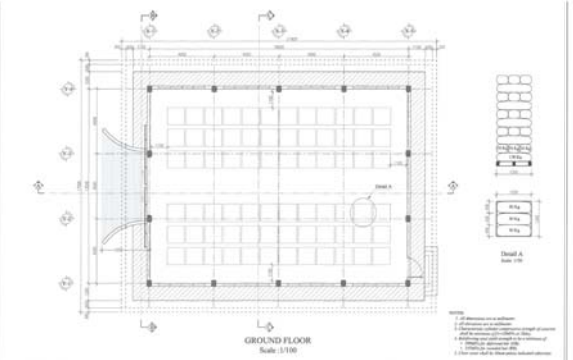


LEFT VIEW
Scale :1/150

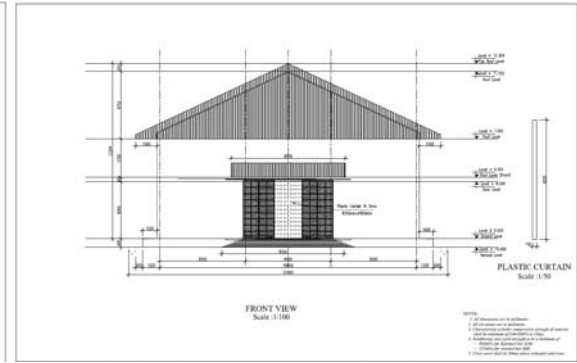


Rice Seed Storage (50 Tons)



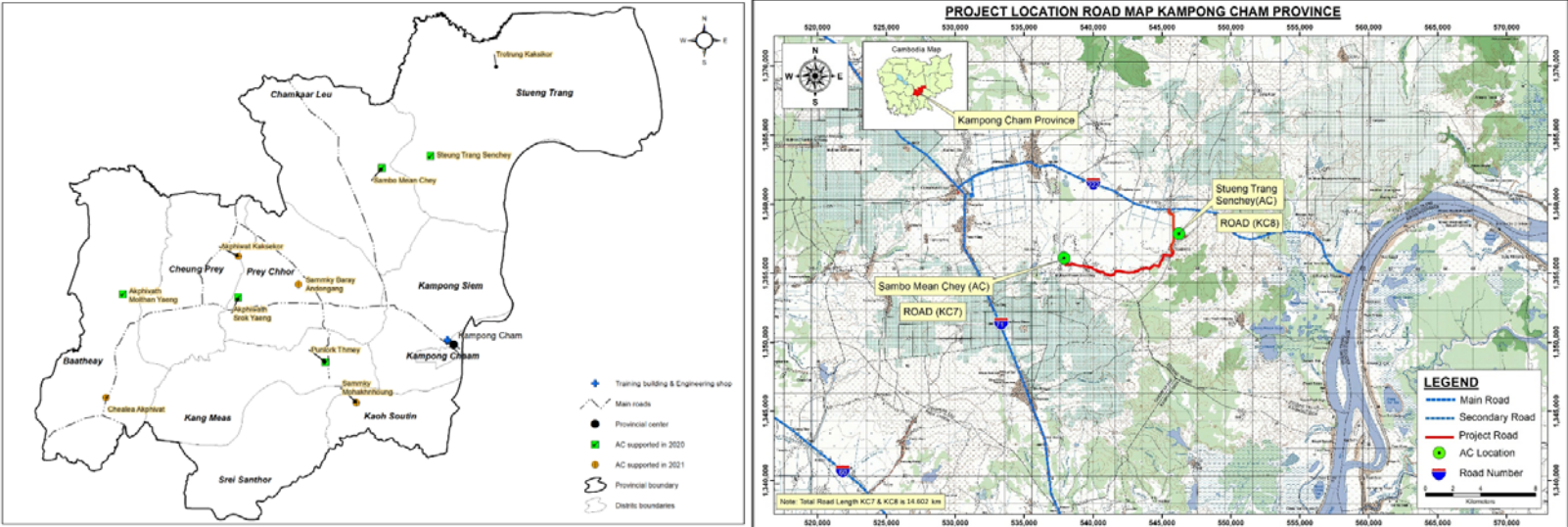
Grain Storage (100 Tons)



Cassava Storage (200 Tons)



Map 2: Subproject locations in Kampong Cham Province



Map 4: Subproject locations in Kampot Province

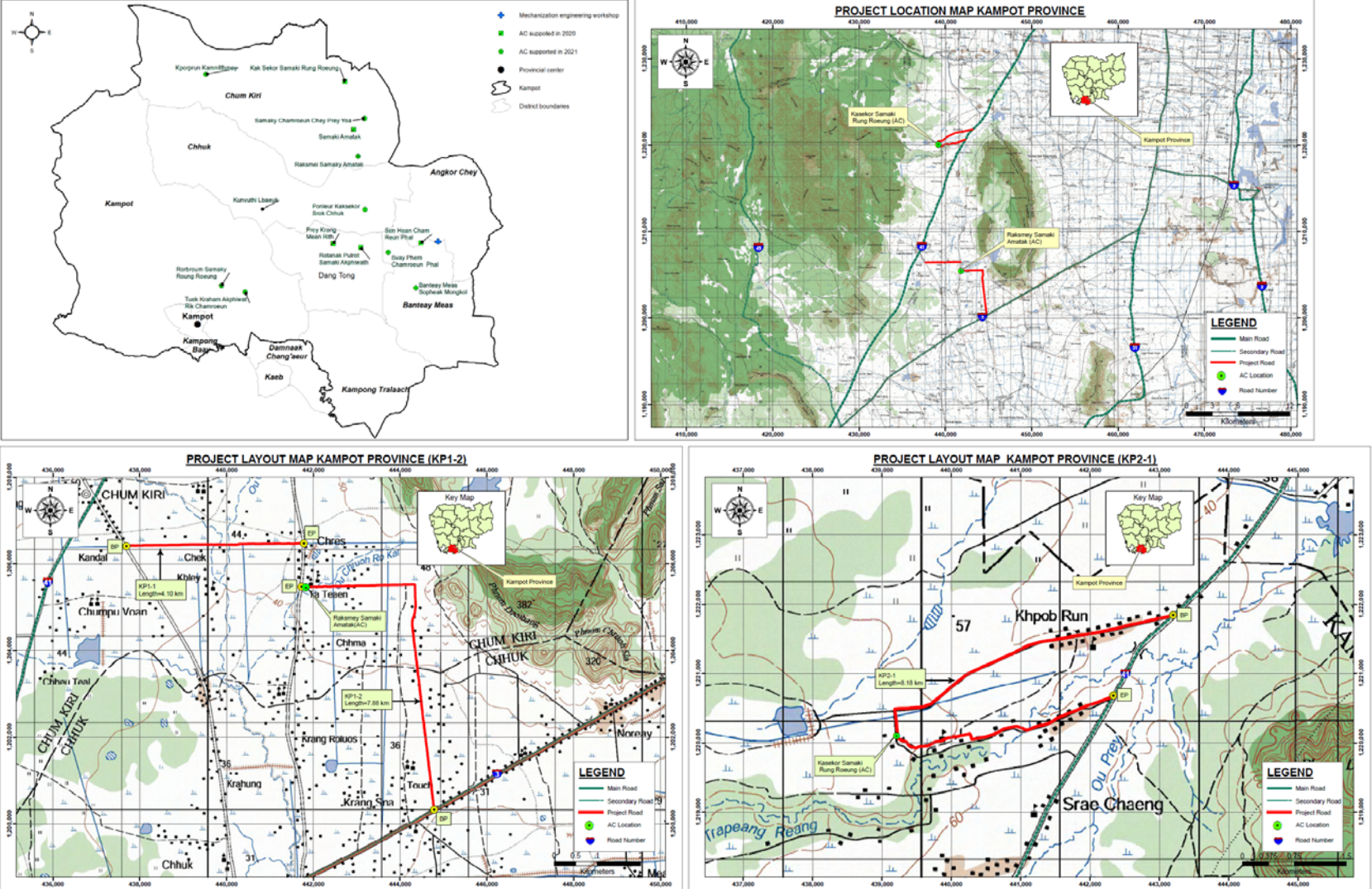


Table 7: List of AC Contacts for land ownership clarifications

No	Provinces	District	Commune	Village	AC Names	Position	Contact no.
1	Kampot	Chhum Kiri	Sre Knung	Prey Yoa	Samaky Chamroeun Chey Prey Yoa Agricultural Cooperative	AC Chief	088 9 488 239
2		Chhum Kiri	Chreas	Chreas	Raksmei Samaky Amatak Agricultural Cooperative	AC Chief	071 4 055 049
3		Banteay Meas	Tuk Meas Khang Lech	Prey Krala Khang Lech	Banteay Meas Sopheak Mongkol Agricultural Cooperative	AC Chief	012 601 587
4		Banteay Meas	Wat Angk Khang Chheaung	Svay Phem	Svay Phem Chamroeun Phal Agricultural Cooperative	AC Chief	017 82 30 80
5		Chhouk	Sat Pornng	Sat Pornng	Ponleur Kaksekro Srok Chhuk Agricultural Cooperative	AC Chief	012 48 10 12
6		Chhum Kiri	Sre Cheng	Kporprun	Kporprun Kamnitthmey Agricultural Cooperative	AC Chief	099 44 22 68
7		Tuek Chhou	Thmei	Thmei	Rorbroum Samaky ROUNG Roeung Agricultural Cooperative	AC Chief	092 96 32 05
8		Tuek Chhou	Kandal	Tuek Kraham	Tuek Kraham Akpuiwat Rik Chamroeun Agricultural Cooperative	AC Chief	077 92 11 61
9	Takeo	Tram Kak	Ang Ta Saom	Trapeang SraNge	Trapeang SraNge Agricultural Cooperative	AC Chief	088 550 0117
10		Tram kak	Tram kak	Trapeang Chork	Samaki Trapeang Chork Agricultural Cooperative	AC Chief	092 286 093
11		Tram kak	Cheang Torng	Ang Baksey	Baksey Rikreay Agricultural Cooperative	AC Chief	085406045
12		Samrong	Choeung Kuon	Choeung Kuon	Choeung Kuon Chok Chey Agricultural Cooperative	AC Chief	012601417
13		Samrong	Chum Reh Pein	Svayrun	Svayrun Amatak Agricultural Cooperative	AC Chief	010687144
14		Samrong	Boeng Tranh Khang Chheung	Ro Mun	Ponleu Kasekor Agricultural Cooperative	AC Chief	0966555865
15		Koh Andet	Krapom Chhouk	Krapom Chuk	Phumbey Samaky Agricultural Cooperative	AC Chief	0976119688
16		Koh Andet	Krapom Chhouk	Beng	Ponleu Beng Krapom Chhouk Agricultural Cooperative	AC Chief	0886848567
17		Prey Kabbas	Champa	Samrong	Champa Preyphdao Agricultural Cooperative	AC Chief	017336921
18		Kiri Vong	Kiri Chung Koh	Chrouy Sleng	Phumbey Meanchey Agricultural Cooperative	AC Chief	0719720927
19		Traing	Prambei Mom	Lve Thmey	Morodak Rongreung Agricultural Cooperative	AC Chief	0719720927
20		Ba Ti	Lompong	Pean Meas Keat	Lompong Samaky Agricultural Cooperative	AC Chief	092295596
21		Ba Ti	Trapeang Krasaing	Tek Thla	Sensok Tekthla Agricultural Cooperative	AC Chief	012823703

22	K. Cham	Chheung Prey	Trapeang Kor	Sa Ang	Akphivat Kaksekor-Agricultural Cooperative	AC Chief	097 47 43 452
23		Batheay	Chea Lea	Chea Lea	Chealea Akphivat Agricultural Cooperative	AC Chief	096 965 6697
24		Prey Chhor	Baray	Prek Romdeng	Sammky Baray Andongang Agricultural Cooperative	AC Chief	089 540 890
25		Koh Sotin	Moha Khnhoung	Chong Khnhoung	Samaky Mohaknhoung Agricultural Cooperative	AC Chief	060 64 84 92
26	Tbong Khmum	Memot	Da	Chamkar kor	Dar-Memot Pepper Agricultural Cooperative	AC Chief	088 603 8996
27		Ponhea Krek	Porpel	Toul Chan	Porpel Meanchey Agricultural Cooperative	AC Chief	097 882 9272
28		Ponhea Krek	Porpel	Porpel	Arkiprak Ponhea Krek Dambae Agricultural Cooperative	AC Chief	012 964 165
29		Ponhea Krek	Kandal Chhrom	Chey Nikum	Chey Nikum Meanchey Agricultural Cooperative	AC Chief	097 313 1813
30		Ponhea Krek	Dountei	Angkor Leu	Romdoul Dontey Agricultural Cooperative	AC Chief	089 812 291
31		Tboung Khmum	Lngieng	Smounh	Lngieng Meanchey Agricultural Cooperative	AC Chief	071 466 9326
32		Dombae	Kok Srok	Kok Srok	Baitong Korksrok Agricultural Cooperative	AC Chief	097 444 7314
33		Ou Raing OV	Chork	Chamkar kor	Samaky Meanchey Agricultural Cooperative	AC Chief	097 787 6478
34		Memot	Rom Chek	Chheua Khloem	Romchek Meanchey Agriculture Cooperative	AC Chief	0975070580
35		Dambae	Seda	Seda Meanchey	Seda Meanchey	AC Chief	0976680936

Annex 5. Grievance Redress Committee (GRM)

A. Grievance Redress Mechanism

- a) The Grievance Redress Committee (GRC) was established with joined members from three ministries (MOWRAM, MAFF and MRD) to promptly address the concerns, complaints, and grievances about the Project on both social and environmental performances at no costs to the complainant and without fear of retribution. The GRC, which was established before commencement of site works is chaired by each EA and IA to be assisted by each individual Social and Environmental Officer (SEO). The GRC is included members from each implementing institution (from PDRD, PDA and PDOWRAM of the 4 provinces). Grievances can be filed in writing or verbally with any member of the GRC. The committee will have 15 days to respond with a resolution. If unsatisfied with the decision, the existence of the GRC shall not impede the complainant's access to the Government's judicial or administrative remedies.
- b) Each PMU, through the each PPIU, shall make public the existing grievance redress mechanism through public awareness campaigns. Each PMU shall also set-up a hotline for complaints and the hotline shall be publicized through the media and numbers placed on the notice boards outside the construction site and at local government offices (e.g., provincial, district, commune levels). Locally affected people will still be able to express grievances through the commune councils and these would be referred to PMU through the usual channels in those committees.
- c) The GRC, through the SEO, will receive, follow-up and prepare monthly reports regarding all complaints, disputes or questions received about the Project and corresponding actions taken to resolve the issues. The SEO will develop and maintain a database of complaints received related to the Project. The GRC will also use the punitive clauses of the 1996 Law on Environmental Protection and Natural Resources Management in conjunction with MOE to prosecute any offending parties.
- d) The contractor will be encouraged to establish discussions with the village representatives before works commence and maintain these discussions as an ongoing activity through the life of the project.
 - Presence of Grievance Logbooks. None - During the site monitoring under this monitoring period, no complain recorded in logbooks are available to inspect. Entries from the grievance logbooks shall be summarized once a week.
 - Number of new grievances, if any, since last monitoring period: None
 - Number of grievances resolved: Not Applicable
 - Number of outstanding grievances: Not applicable

Table 8: Grievance Registry

Type of Grievance	Details (Date, person, address, contact details, etc.)	Required Action, Responsibility and Timing	Resolution
Old Issues from Previous Reports			
None			
New Issues from This Report			
None			

A.1. Establishment of GRM Commune Level in Kampot province

(Sample Translation to all 35 ACs-Warehouses/Storages, from Letter 113 to Letter 148)

On

Commune's Focal Point of Raksmei Samaky Amatak AC Subproject Specific GRM

Chres Commune Administration

No:

Decision

on

Climate Friendly Agribusiness Value Chains Sector Project (CFAVC)
To Establish the Commune Focal Points on Pre- and Ongoing Complaints
Implementation of Storage/Warehouse
on both Social and Environmental Safeguards
Chres Commune, Chumkiri district, Kampot province

- Have seen Royal Kram No. 0301/05 issued on 19 Mar 2021

- Have seen ADB Loan No. 3661-CAM (COL), 8346-CAM (EF) and Grant No. 0579 (EF) issued on 06 May 2018 by RGC and ADB.

- Have seen the Joint Decision dated 19 Sep 2018 between the secretariat of the National Committee for Sub-National Democratic Development (NCDD) and Chres commune hall to provide technical support and Conciliation of the implementation of the Storage/Warehouse owned by Raksmei Samaky Amatak AC located in Thmear village, Chres commune, Chumkiri district, Kampot Province.

Hereby Decides

Article 1 : Establish a commune Focal Point Members in commune level to resolve complaints to inspect the impacts on private owned assets such as fruit trees, structures, house etc. the (Designated Official to the Commune Grievance Redress Committee (CGRC) as in bellow table to solve on both environmental and social safeguards for CFAVC.

No	Name	Position	Phone Contact
1	Mr. Kep Vorn	Commune Chief/President of CGRC	088 44 74 316
2	Mr. Ou Youern	Vice President of CGRC	088 46 17 326
3	Khut Sam Ouern	Member	097 87 30 495
4	Mr. Nuon Nem	Member	088 3012 738
5	Ms. Hen Sopaon	Member	097 50 17 637
6	Ms. Suong Vanny	Member	071 40 55 049

7	Mr. Sway Nun	Member	088 49 81 134
---	--------------	--------	---------------

Article 2 : This Commune Grievance Redress Committee (CGRC) has the following duties

- Responsible for collecting, Record, filing and submitting the complaints to all grievance committees and will be confidential, impartial, and transparent.
- Negotiate with the plaintiff, but the resolution of the complaint must not exceed 5 days (working days)
- The committee will respond or return a provisional response within one/ two weeks of receipt of the complaint.
- Monitoring on social and environmental safety impacts during and after construction stages.

Article 3 : All existing provisions which are contrary to this shall be null and void.

Article 4 : Members in charge of the CGRC concerned shall implement this decision as stated in Article 1 above take effect from the date of signature.

Date: 09 June, 2021

CHRES Commune

Kep Vorn

Letter 113: Raksmei Samaky Amatak AC (Local GRM Focal Points) issued on 05 Jun, 2021

សេចក្តីសម្រេច
ស្តីពី
ការបង្កើតគណៈកម្មការតំណាងក្នុងតំបន់ និងគំរូ
ការអនុវត្តប្រព័ន្ធប្រតិបត្តិស្រូវស្រែ និងផ្សារកសិកម្ម
ឃុំ ប្រាសាទ ខេត្តកំពង់
ក្រុងស្រីក្រុង ខេត្តកំពង់

-បានឃើញគ្រូបង្កើតគណៈកម្មការតំណាងក្នុងតំបន់ និងគំរូ ក្នុងតំបន់ ឃុំ ប្រាសាទ ខេត្តកំពង់
-បានឃើញគ្រូបង្កើតគណៈកម្មការតំណាងក្នុងតំបន់ និងគំរូ ក្នុងតំបន់ ឃុំ ប្រាសាទ ខេត្តកំពង់

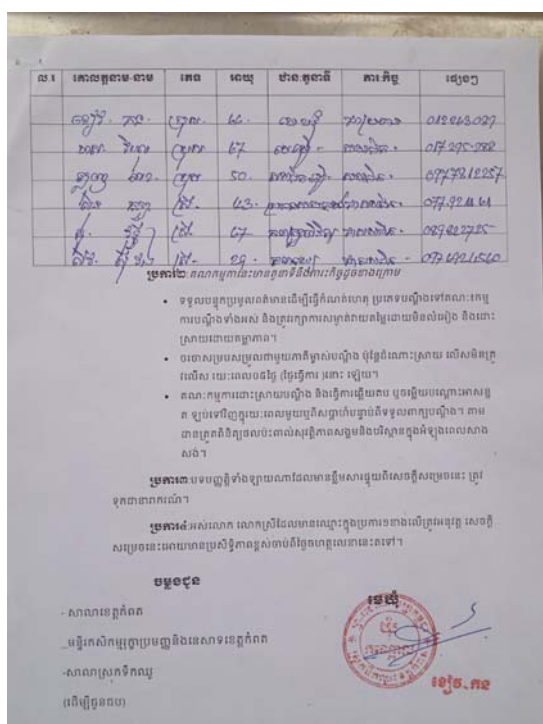
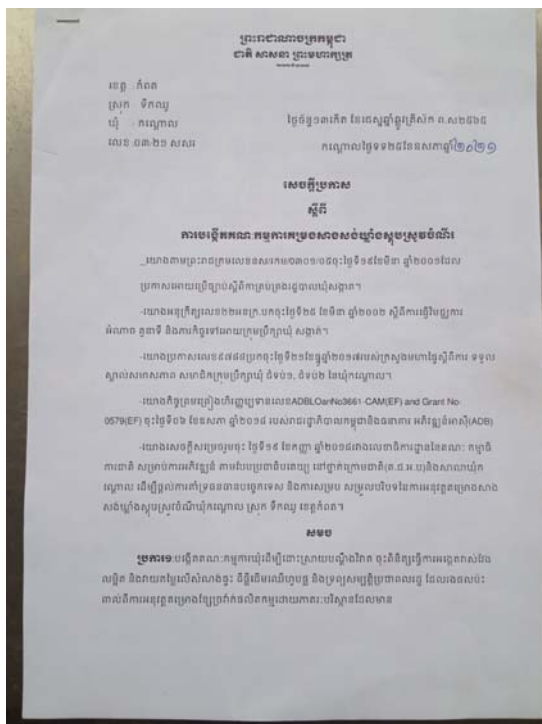
១. លោក ហៃ វ៉ែន	លេខាធិការ	០៨៨ ៩៩ ៧៩ ៣១៦
២. លោក វិញ វិញ	នាយកប្រឹក្សា	០៨៨ ៩២១ ៧ ៣៦៦
៣. លោក ហួត សំរិទ្ធ	សមាជិកគ្រូបង្កើតគណៈកម្មការ	០៨៨ ៨៧ ៣៦ ៧៩៩
៤. លោក ខួន វិហារ	លេខាធិការ	០៨៨ ៣០ ១៦ ៧៣៨
៥. ម្នាក់ ម្នាក់	សមាជិកគណៈកម្មការ	០៨៨ ៨០ ៣៧ ៦៣៨
៦. ម្នាក់ ម្នាក់	សមាជិកគណៈកម្មការ	០៨៨ ៨០ ៧៧ ០៨៨
៧. លោក ហួត ខួន	ប្រធានគណៈកម្មការតំណាងក្នុងតំបន់ និងគំរូ	០៨៨ ៩៩ ៦៣ ៣៩៩

-គណៈកម្មការតំណាងក្នុងតំបន់ និងគំរូ ត្រូវប្រតិបត្តិការងារតាមប្រព័ន្ធប្រតិបត្តិស្រូវស្រែ និងផ្សារកសិកម្ម
-គណៈកម្មការតំណាងក្នុងតំបន់ និងគំរូ ត្រូវប្រតិបត្តិការងារតាមប្រព័ន្ធប្រតិបត្តិស្រូវស្រែ និងផ្សារកសិកម្ម

ប្រធានគណៈកម្មការតំណាងក្នុងតំបន់ និងគំរូ
ឃុំ ប្រាសាទ ខេត្តកំពង់



(ក្រហម)

Letter 121: Tuek Kraham Akpھیwat Rik Chamroeun AC (Local GRM Focal Points) issued on 10 Jun, 2021



A.2. Establishment of GRM Commune Level in Takeo province

Letter 122: Trapeang SraNge AC (Local GRM Focal Points) issued on 10 Jun, 2021



Letter 130: Champa Preyphdao (Local GRM Focal Points) issued on 10 Jun, 2021

ប្រកាសជាតិកម្ពុជា
 ជាតិ សាសនា ព្រះមហាក្សត្រ

លេខ ០១៧ អនក្រ.បក
 រាជធានីភ្នំពេញ ថ្ងៃទី ១០ ខែ មិថុនា ឆ្នាំ ២០២១

អនុក្រឹត្យ
 អនុក្រឹត្យស្តីពីការកំណត់ចំណុចផ្តោតការងារក្នុងវិស័យកសិកម្ម និងវិស័យកសិកម្ម
 ក្នុងគម្រោងវិនិយោគវិនិយោគស្រូវស្រែកម្រិតខ្ពស់

ឆ.លេក	០១៧	អនក្រ.បក	០១៧ អនក្រ.បក
ន.លេក	០១៧	អនក្រ.បក	០១៧ អនក្រ.បក

- ប្រការ ២.**
 គណៈកម្មការនេះ មានភារកិច្ចដូចខាងក្រោម៖
- ទទួលខុសត្រូវស្រាវជ្រាវ ប្រកាសប្រតិបត្តិ និង បញ្ជូនប្រតិបត្តិការកម្មវិធី ប្រតិបត្តិការ និង គ្រប់គ្រងការងារក្នុងវិស័យកសិកម្ម និងវិស័យកសិកម្ម ក្នុងគម្រោងវិនិយោគវិនិយោគស្រូវស្រែកម្រិតខ្ពស់ និង គ្រប់គ្រងការងារក្នុងវិស័យកសិកម្ម និងវិស័យកសិកម្ម (វិស័យកសិកម្ម) ដោយស្របតាម
 - គណៈកម្មការនេះស្រាវជ្រាវ និងធ្វើការអង្កេត ឬ ចង្អុលបញ្ជាក់អនុវត្តប្រតិបត្តិការក្នុងវិស័យកសិកម្ម និងវិស័យកសិកម្ម ក្នុងគម្រោងវិនិយោគវិនិយោគស្រូវស្រែកម្រិតខ្ពស់ និង គ្រប់គ្រងការងារក្នុងវិស័យកសិកម្ម និងវិស័យកសិកម្ម

ប្រការ ៣.
 បទប្បញ្ញត្តិទាំងឡាយណាដែលមានលក្ខណៈផ្ទុយនឹងបទប្បញ្ញត្តិស្រាប់នេះ ត្រូវទុកជាមិនសុទ្ធ។

ប្រការ ៤.
 សម្រាប់ករណីកំណត់ ដូចមានចែងក្នុងប្រការ១ ត្រូវអនុវត្តតាមលក្ខណៈស្របតាមការកំណត់របស់គណៈកម្មការនេះ។

រាជធានីភ្នំពេញ ថ្ងៃទី ១០ ខែ មិថុនា ឆ្នាំ ២០២១



- រដ្ឋបាល**
- ចាត់តាំងប្រធានគណៈកម្មការនេះ ឲ្យមានសមាសភាពដូចខាងក្រោម គឺ៖
 - ចាត់តាំងប្រធានគណៈកម្មការនេះ ឲ្យមានសមាសភាពដូចខាងក្រោម គឺ៖
 - ចាត់តាំងប្រធានគណៈកម្មការនេះ ឲ្យមានសមាសភាពដូចខាងក្រោម គឺ៖

ឈ្មោះ	តំណ	លេខទំនាក់ទំនង
១.លេក	០១៧ អនក្រ.បក	០១៧ អនក្រ.បក
២.លេក	០១៧ អនក្រ.បក	០១៧ អនក្រ.បក
៣.លេក	០១៧ អនក្រ.បក	០១៧ អនក្រ.បក
៤.លេក	០១៧ អនក្រ.បក	០១៧ អនក្រ.បក

Letter 131: Phumbey Meanchey (Local GRM Focal Points) issued on 11 Jun, 2021

ប្រកាសជាតិកម្ពុជា
 ជាតិ សាសនា ព្រះមហាក្សត្រ

លេខ ០១៧ អនក្រ.បក
 រាជធានីភ្នំពេញ ថ្ងៃទី ១១ ខែ មិថុនា ឆ្នាំ ២០២១

អនុក្រឹត្យ
 អនុក្រឹត្យស្តីពីការកំណត់ចំណុចផ្តោតការងារក្នុងវិស័យកសិកម្ម និងវិស័យកសិកម្ម
 ក្នុងគម្រោងវិនិយោគវិនិយោគស្រូវស្រែកម្រិតខ្ពស់

ឆ.លេក	០១៧	អនក្រ.បក	០១៧ អនក្រ.បក
ន.លេក	០១៧	អនក្រ.បក	០១៧ អនក្រ.បក

- ប្រការ ២.**
 គណៈកម្មការនេះ មានភារកិច្ចដូចខាងក្រោម៖
- ទទួលខុសត្រូវស្រាវជ្រាវ ប្រកាសប្រតិបត្តិ និង បញ្ជូនប្រតិបត្តិការកម្មវិធី ប្រតិបត្តិការ និង គ្រប់គ្រងការងារក្នុងវិស័យកសិកម្ម និងវិស័យកសិកម្ម ក្នុងគម្រោងវិនិយោគវិនិយោគស្រូវស្រែកម្រិតខ្ពស់ និង គ្រប់គ្រងការងារក្នុងវិស័យកសិកម្ម និងវិស័យកសិកម្ម (វិស័យកសិកម្ម) ដោយស្របតាម
 - គណៈកម្មការនេះស្រាវជ្រាវ និងធ្វើការអង្កេត ឬ ចង្អុលបញ្ជាក់អនុវត្តប្រតិបត្តិការក្នុងវិស័យកសិកម្ម និងវិស័យកសិកម្ម ក្នុងគម្រោងវិនិយោគវិនិយោគស្រូវស្រែកម្រិតខ្ពស់ និង គ្រប់គ្រងការងារក្នុងវិស័យកសិកម្ម និងវិស័យកសិកម្ម

ប្រការ ៣.
 បទប្បញ្ញត្តិទាំងឡាយណាដែលមានលក្ខណៈផ្ទុយនឹងបទប្បញ្ញត្តិស្រាប់នេះ ត្រូវទុកជាមិនសុទ្ធ។

ប្រការ ៤.
 សម្រាប់ករណីកំណត់ ដូចមានចែងក្នុងប្រការ១ ត្រូវអនុវត្តតាមលក្ខណៈស្របតាមការកំណត់របស់គណៈកម្មការនេះ។

រាជធានីភ្នំពេញ ថ្ងៃទី ១១ ខែ មិថុនា ឆ្នាំ ២០២១



- រដ្ឋបាល**
- ចាត់តាំងប្រធានគណៈកម្មការនេះ ឲ្យមានសមាសភាពដូចខាងក្រោម គឺ៖
 - ចាត់តាំងប្រធានគណៈកម្មការនេះ ឲ្យមានសមាសភាពដូចខាងក្រោម គឺ៖
 - ចាត់តាំងប្រធានគណៈកម្មការនេះ ឲ្យមានសមាសភាពដូចខាងក្រោម គឺ៖

ឈ្មោះ	តំណ	លេខទំនាក់ទំនង
១.លេក	០១៧ អនក្រ.បក	០១៧ អនក្រ.បក
២.លេក	០១៧ អនក្រ.បក	០១៧ អនក្រ.បក
៣.លេក	០១៧ អនក្រ.បក	០១៧ អនក្រ.បក
៤.លេក	០១៧ អនក្រ.បក	០១៧ អនក្រ.បក

A.3. Establishment of GRM Commune Level in Tbong Khmum Province issued on 16 Jun, 2021

Letter 135: Dar-Memot Pepper AC (Local GRM Focal Points)

ប្រការ ២...

គណៈកម្មការនេះ មានទុនាភិ និងភារកិច្ចដូចខាងក្រោម ៖

- ទទួលបន្ទុកប្រមូល ធ្វើកំណត់ហេតុ ប្រភេទបណ្តឹង និងបញ្ជូនបណ្តឹង ទៅគណៈកម្មាធិការ បណ្តឹង ចាំបាច់ និងត្រូវព្រឹត្តការសម្រាប់ វាយតម្លៃដោយមិនបង្កើន និងដោះស្រាយដោយត្រឹមត្រូវ ។
- ចរចាជាមួយភាគី ម្ចាស់បណ្តឹង ប៉ុន្តែដំណោះស្រាយលើបណ្តឹងមិនត្រូវលើសលេបលើច្បាប់ (ថ្ងៃធ្វើការ) ទោះឡើយ ។
- គណៈកម្មការដោះស្រាយបណ្តឹងនិងធ្វើការឆ្លើយតប ឬ ចម្រើយបណ្តោះអាសន្នត្រូវបំពេញ ក្នុងរយៈពេលមួយពីសប្តាហ៍បន្ទាប់ពីទទួលបានបណ្តឹង ។
- តាមដានត្រួតពិនិត្យផលប៉ះពាល់សុវត្ថិភាពសង្គម និងបរិស្ថានក្នុងអំឡុងពេលសាងសង់ និងក្រោយ សាងសង់ ។

ប្រការ ៣...

បទបញ្ញត្តិទាំងឡាយណាដែលមានខ្លឹមសារផ្ទុយពីសេចក្តីសម្រេចនេះ ត្រូវទុកជាធារណៈ ។

ប្រការ ៤...

សមាសភាពពាក់ព័ន្ធ ដូចមានរាយនាមក្នុងប្រការ១ ត្រូវអនុវត្តតាមសេចក្តីសម្រេចនេះឲ្យមានប្រសិទ្ធភាព ខ្ពស់ចាប់ពីថ្ងៃចុះហត្ថលេខាតទៅ ។

ចម្លងជូន

- រដ្ឋបាលខេត្តត្បូងឃ្មុំ
- រដ្ឋបាលស្រុករមេត (ដើម្បីជូនជ្រាប)
- ដូចប្រការ១ (ដើម្បីអនុវត្ត)
- ឯកសារ កាលប្បវត្តិ

ថ្ងៃពុធ លើក ខែបឋមសាសន៍ ឆ្នាំឃ្លី ត្រីមាស ៣.ស ២៥៦៥
 រដ្ឋធានីភ្នំពេញ ថ្ងៃទី១៦ ខែមិថុនា ឆ្នាំ២០២១

ប្រធាន

ហ៊ុន សែន

Letter 136: Porpel Meanchey AC (Local GRM Focal Points) issued on 10 Jun, 2021

ប្រការ ២...

គណៈកម្មការនេះ មានទុនាភិ និងភារកិច្ចដូចខាងក្រោម ៖

- ទទួលបន្ទុកប្រមូល ធ្វើកំណត់ហេតុ ប្រភេទបណ្តឹង និងបញ្ជូនបណ្តឹង ទៅគណៈកម្មាធិការ បណ្តឹង ចាំបាច់ និងត្រូវព្រឹត្តការសម្រាប់ វាយតម្លៃដោយមិនបង្កើន និង ដោះស្រាយដោយត្រឹមត្រូវ ។
- ចរចាជាមួយភាគី ម្ចាស់បណ្តឹង ប៉ុន្តែដំណោះស្រាយលើបណ្តឹងមិនត្រូវលើសលេបលើច្បាប់ (ថ្ងៃធ្វើការ) ទោះឡើយ ។
- គណៈកម្មការដោះស្រាយបណ្តឹងនិងធ្វើការឆ្លើយតប ឬ ចម្រើយបណ្តោះអាសន្នត្រូវបំពេញ ក្នុងរយៈពេលមួយពីសប្តាហ៍បន្ទាប់ពីទទួលបានបណ្តឹង ។
- តាមដានត្រួតពិនិត្យផលប៉ះពាល់សុវត្ថិភាពសង្គម និងបរិស្ថានក្នុងអំឡុងពេលសាងសង់ និង ក្រោយពេលសាងសង់ ។

ប្រការ ៣...

បទបញ្ញត្តិទាំងឡាយណាដែលមានខ្លឹមសារផ្ទុយពីសេចក្តីសម្រេចនេះ ត្រូវទុកជាធារណៈ ។

ប្រការ ៤...

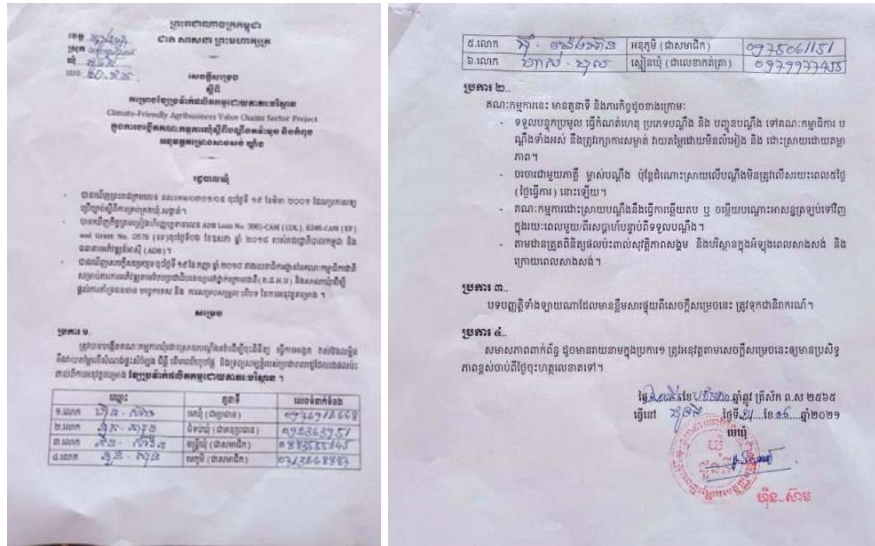
សមាសភាពពាក់ព័ន្ធ ដូចមានរាយនាមក្នុងប្រការ១ ត្រូវអនុវត្តតាមសេចក្តីសម្រេចនេះឲ្យមានប្រសិទ្ធភាព ខ្ពស់ចាប់ពីថ្ងៃចុះហត្ថលេខាតទៅ ។

ថ្ងៃ... ខែ... ឆ្នាំឃ្លី ត្រីមាស ៣.ស ២៥៦៥
 រដ្ឋធានីភ្នំពេញ ថ្ងៃទី១០ ខែមិថុនា ឆ្នាំ២០២១

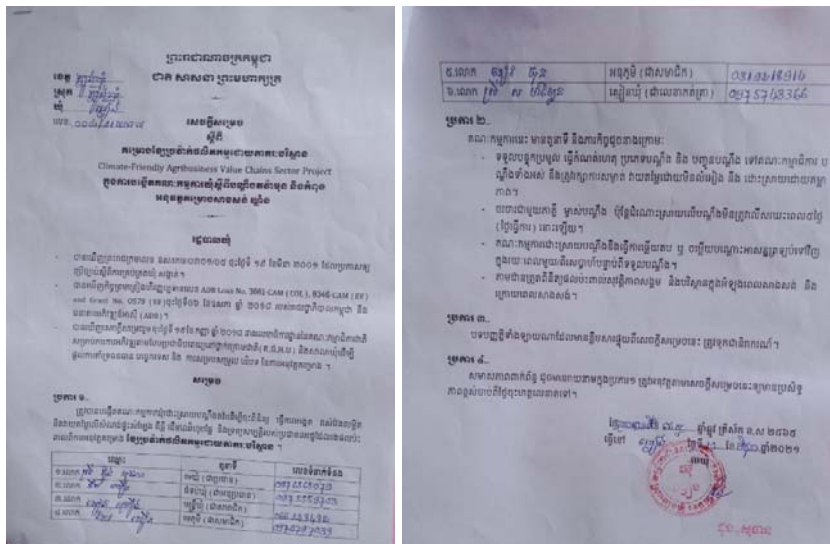
ប្រធាន

ហ៊ុន សែន

Letter 139: Romdoul Dontey AC (Local GRM Focal Points) issued on 24 Jun, 2021



Letter 140: Lngieng Meanchey – AC (Local GRM Focal Points) issued on 19 Jun, 2021



B. Grievance Redress Mechanism (GRM) for people affected by the CFAVC subproject development

What is a grievance mechanism?

- A Grievance Redress Mechanism (GRM) is a process to resolve complaints from people affected by the Climate Friendly Agribusiness Value Chain Sector Development Project (CFAVC) being implemented by the 3 Ministries: 1) Ministry of Rural Development (MRD), 2) Ministry of Water Resources and Meteorology (MOWRAM) and 3) Ministry of Agriculture Forestry and Fisheries (MAFF)

When can we use the Grievance Redress Mechanism?

- You can submit a grievance at any time if you believe you have been affected by construction or related activities of the CFAVC.

Where can we submit a grievance?

- You can submit your grievance orally or in writing to the Commune Council. If necessary, you can request support from friends or an NGO, when submitting or writing your complaint (at any stage).
- The Grievance Redress Mechanism has three stages to resolve complaint with regards to CFAVC. These stages are: Commune level, District level, and Provincial level (Grievance Redress Committee). If no solution is found at these stages, people can take the complaint to the Provincial Court. These stages are described in more detail in the following page.

Where can we receive additional information about CFAVC or the GRM?

- A Public Information Booklet (PIB) has been distributed to people are living along the road being improved by the CFAVC.
- Ask your Commune/District Office, a representative of the Grievance Redress Committee (GRC) of the 3 Ministries (MRD, MOWRAM and MAFF), or contractors working along the roads about the Public Information Booklet or other questions you may have.
- Call the representative of PDRD/PDA/PDOWRAM.
Tel:
- Call construction supervision consultant' inspector.
Tel:.....
- Contact to your commune office
Tel:

C. Grievance Redress Mechanism for People affected by the CFAVC



Stage 1: People affected by the CFAVC, due to construction or other related activities, can file a complaint to the Commune Office orally or writing. The Commune Office has 15 days to resolve the complaint



Step 3: If the District Office cannot resolve the issue within 15 days or you are not satisfied with the solution, you can submit your complaint to the Provincial Office (Grievance Redress Committee). The Committee has 30 days to resolve the complaint



Stage 2: If the Commune Office cannot resolve the issue within 15 days or you are not satisfied with this solution, you can submit your complaint to the District Office. The District Office has 15 days to resolve the complaint.



Step 4: If the Committee cannot resolve the issue within 30 days or you are not satisfied with the solution, you can submit your complaint to the Provincial Court

Grievance Redress Committee: Project Manager Unit, Social and Environmental Office, Provincial Department of Agriculture (PDA), District Councils, Commune Councils, Village Chief, Contractor/ Construction Supervision Consultant, and Local NGOs

D. ADB SAMPLE COMPLAINT LETTER

(Date)

Complaint
Receiving Officer
Accountability
Mechanism Asian
Development Bank
6 ADB Avenue, Mandaluyong City
1550 Metro Manila, Philippines

Dear Sir:

We, who have signed this letter, are residents of (MAILING ADDRESS OF COMPLAINANTS) and would like to file a complaint regarding the (NAME OF PROJECT), an ADB-assisted Project.

We believe that due to this Project, we have suffered or are likely to suffer the following: (LIST DOWN ALLEGED DIRECT AND MATERIAL EFFECT OF PROJECT TO COMPLAINANTS)

We have previously raised our concerns with the (SPECIFY ADB OFFICE), but are not satisfied with the results. Below is a summary of what happened: (INSERT SUMMARY OF EVENTS)

Hence, we are choosing problem solving with the Special Project Facilitator (SPF) or compliance review with the Compliance Review Panel (CRP). (CHOOSE ONE)

We request (or do not request) that you keep our identities confidential.

We have authorized Mr./Mrs./Ms. _____, with the following details, to represent us in this complaint:

Mailing Address: _____ Email: _____

Telephone: _____ Fax: _____

(OMIT THIS PARAGRAPH, IF THERE IS NO REPRESENTATIVE.)

Please see below our other contact details: Email: _____

Telephone: _____ Fax: _____

Sincerely,
Signature

Name of Complainant with designation (e.g. Mr., Mrs., Ms.) Signature:

Name of Complainant with designation (e.g. Mr., Mrs., Ms.) Signature:

Name of Representative with designation (e.g. Mr., Mrs., Ms.)

(OMIT THIS PORTION, IF THERE IS NO REPRESENTATIVE)



Office of the Compliance Review Panel

E. Asian Development Bank (ADB), Accountability Mechanism, Complaint Form

(Add rows or pages, if needed)

A. Choice of function - problem solving or compliance review (Choose one below)

Special Project Facilitator for problem solving (Assists people who are directly and materially harmed by specific problems caused, or is likely to be caused, by ADB-assisted projects through informal, flexible, and consensus-based methods with the consent and participation of all parties concerned)

Compliance Review Panel for compliance review (Investigates alleged noncompliance by ADB with its operational policies and procedures in any ADB - assisted project in the course of the formulation, processing, or implementation of the project that directly, materially, and adversely affects, or is likely to affect, local people, as well as monitors the implementation of remedial action relates to the harm or likely harm caused by noncompliance)

B. Confidentiality

Do you want your identities to be kept confidential? Yes No

C. Complainants (Anonymous complaints will not be accepted. There must be at least two project - affected complainants.)

Name and designation	Signature	Position/ Organization (If any)	Mailing Address	Telephone number	E-mail address
1.					
2.					

61. Authorized Representative or Assistant (if any). (Information regarding the representatives, or persons assisting complainants in filing the complaint, will be disclosed, except when they are also complainants and they request confidentiality.)

Complainant represented	Name and designation (Mr., Ms., Mrs.)	Signature	Position/ Organization (If any)	Mailing Address	Telephone number (landline/mobile)	E-mail address

D. Project

Name	
Location	
Brief description	

E. Complaint:

What direct and material harm has the ADB-assisted project caused, or will likely cause, to the complainants?

Have the complainants made prior efforts to solve the problem(s) and issue(s) with the ADB operations department including Resident Mission concerned?

Yes. If YES, please provide the following: when, how, by whom, and with whom the efforts were made. Please describe any response the complainants may have received from or any actions taken by ADB.

No

F. Optional Information

1. What is the complainants' desired outcome or remedy for the complaint?
2. Anything else you would like to add?

Name of the person who completed this form: _____

Signature: _____

Date: _____

Please send the complaint, by mail, fax, e-mail, or hand delivery, or through any ADB Resident Mission, to the following:

Complaint Receiving Officer (CRO), Accountability Mechanism

ADB Headquarters, 6 ADB Avenue, Mandaluyong City 1550,
Philippines, Telephone number: +63-2-6324444 local 70309, Fax:
+63-2-6362086,

E-mail: amcro@adb.org

ADB Cambodia Resident Mission

No. 29, Suramarit Boulevard (St. 268) Sangkat Chaktomuk, Khan Daun Penh, Phnom Penh, Cambodia P.O. Box 2436

Email: adbcarm@adb.org

Telephone Number: +855 23 215805, 215806, 216417

Fax Number: +855 23 215807

Attention: Country Director

E. COMPLAINT RECEIPT CONFIRMATION NOTICE (TEMPLATE)

To: [ADDRESS]

From: [ADDRESS]

Subject: Complaint Receipt Confirmation Notice

Dear [DP's NAME],

This is to confirm that your complaint has been received by the Grievance Redress Group and was registered at the logbook under # dated of [DATE].

The nature of the complaint is the following: [DESCRIPTION OF THE NATURE OF THE COMPLAINT]

The Grievance Redress Group shall review and address your complaint within fifteen (15) days upon the date of the receipt of the complaint. Please note that we will be conducting GRG meetings to review your complaint and your participation during these meetings will be required. The Local Focal Person [NAME] shall contact you with further details.

Sincerely,

[NAME]

[POSITION]

G. GRIEVANCE REGISTRATION LOGBOOK

Project _____

Grievance Focal Location _____

Grievance Focal Person _____

A Inquiry, clarification, suggestion, request

B Complaint regarding alleged breach of the SPS 2009 or Public Communication Policy 2011

C Allegation of fraud or corruption

IR Involuntary Resettlement

ENV Environment

GRIEVANCE REGISTRATION LOG BOOK

Grievance No	Date	Name	Address, telephone	Type (A, B,C) & nature of Grievance (SOC or ENV)	Location of impact (village name, KM Chainage)	Grievance Summary	DP's Signature

H. PROTOCOL FORM FOR THE GRG MEETING (TEMPLATE)

GRIEVANCE REDRESS COMMITTEE MEETING				
Project:				
Date:				
Venue:				
Participants:				
Agenda:				
Summary of discussions:				
No	Agenda / Subject of discussion	Complainant Name, Location, Phone	Content / Comments	Proposals for resolution
1				
2				
3				
4				
5				

I. SNAG LIST EXAMPLE

Please record issues which are not grievances (as yet) such as community request for some improvements, request for temporary access to the field, request for information etc.

PROJECT _____ SNAG LIST as of (Date)					
Person/s handling the issue:					
No	DATE	VILLAGE /DP NAME	Km/CHAINAGE	SNAG DESCRIPTION	REMARKS
1					
2					
3					
4					
5					
6					
7					

PROJECTS GRIEVANCES SUMMARY (TEMPLATE)													
YEAR:	Jan	Feb	Mar	Apr	May	Jun	Jul	Aug	Sep	Oct	Nov	Dec	Total
1) Theme 1													
Number of new complaints registered for reporting month													
Number of complaints resolved locally by GRG/PIU/ Consultant/ local government/etc.													
Number of complaints submitted to court/ ADB AM/, bypassing project level GRM													
Total number of complaints registered in all Grievance Logs													
SUBTOTAL													
2) Theme 2													
Number of new complaints registered for reporting month													
Number of complaints resolved locally by GRG/PIU/ Consultant/local government/etc.													
Number of complaints submitted to court/ ADB AM/, bypassing project level GRM													
Total number of complaints registered in all Grievance Logs:													
SUBTOTAL													

3) Theme 3													
Number of new complaints registered for reporting month													
Number of complaints resolved locally by GRGs/PIU/Consultant/local government/etc.													
Number of complaints submitted to court/ADB AM/, by-passing project level GRM													
Total number of complaints registered in all Grievance Logs													
SUBTOTAL													
GRAND TOTALS													

62. The local GRMs were all established at each subproject location/place and each local commune Grievance Redress Committee focal points were fully explained by social safeguards specialists as followed:

- How to make notification and recording the complaint the complaint from affected people,
- Coaching and provide practicing on fill up the complaint case into form (Attachment 4),
- Place the GRC contact numbers on notice board (commune focal points names, contact phone numbers),
- Public Information Brochure (PIB) with complaint procedure and PMU social officers' contact also explained

63. Based on recommendation of GRC establishment, PMUs and PPIUs decided to establish one for each province covered both environmental and social safeguards complaints.

Table 9: Type of Grievance redress

Type of Grievance	Details (Date, person, address, contact details, etc.)	Required Action, Responsibility and Timing	Resolution
Old Issues from Previous Reports			
N/A	N/A		
New Issues from This Report			
N/A	N/A		

J. Conclusion

64. Each subproject under this DDR will not involve in IR and IP, this DDR has been prepared in accordance with the LARF covering 35 subprojects of 4 provinces (8 in Kampot, 13 in Takeo, 4 in Kampong Cham and 10 Tboung Khmum). Each PPIU has suggested to the work team not to establish the local GRM due to all the structures of the 35 subprojects will be constructed on the AC land area. But however to be safe all communes were already established the local GRM as shown in Letter 115 to 150.

65. The IR and IP screening assessment has been carried out with representatives from MAFF-PMU, PPIU of the four provinces, support from CS2 (Capacity Building and Climate Smart Agriculture Consulting Firm) to see the location and site for the proposed construction of all structures.

66. The DED required land size for structures are as followed: 1) 5 Rice seed warehouses, 50 tones with land size required per DED, W17.8m X L 17.9m, 2) 12 Grain Warehouses, 100

tones with size of W 17.9m X L 23.45m, 3) 3 Cassava warehouses, 200 tones with size of W 22.4m X L29, with total of 35 units with 3 size types of warehouses.

67. The MAFF PMU has issued a letter on 09 December 2020 for national GRM focal points establishment jointly with other two ministries (MOWRAM and MRD) included with 4 provinces PPIUs in subject to cover both environmental and social safeguards for all Category C subprojects for the whole CFAVC. Annex 6 contains with MAFF PMU Letter to other two ministries (MRD and MOWRAM) on GRM National Level establishment.
68. There are no any indigenous people or ethnic minority at these 35 subprojects during this report period, but each MAFF subprojects of CFAVC were confirmed as category C that requires the DDR and is also not considered to be verified by Third Party as mentioned clearly on subprojects selection criteria as stated in the Land Acquisition and Resettlement Framework (LARF) due to there is no involving to IR and IP.

Annex 6. GRM Establishment for National Level Focal Points

[LOGO] Ministry of Agriculture, Forestry and Fisheries [LOGO]
Climate-Friendly Agribusiness Value Chains Sector Project (CFAVC)
ADB Loan No. 3661-CAM (COL), 8346-CAM (EF) and Grant No. 0579 (EF)

Project Management Unit
No. 691 CFAVC

Wednesday, the 9th Waning of Mikase, Year of the Rat, Torsak, B.E. 2564
Phnom Penh, 09 December 2020

To
H.E. CHAN SINAT, CFAVC's Project Director
Of the Ministry of Water Resources and Meteorology

Subject: Request to appoint 01 Senior Official and 01 Professional Official as well as Representatives of the 04 target Provincial Departments of Water Resources and Meteorology to participate in the Grievance redress committee of the Climate-Friendly Agribusiness Value Chains Sector Project (CFAVC).

Reference: Cooperation Financing Agreement between the Royal Government of Cambodia and Asian Development Bank (ADB) No. 3661-CAM (COL) and No. 8346/0579-CAM (EF), dated 06 July 2018.

Referring to the aforementioned subject and reference, I hereby inform **Your Excellency** that to achieve a better result of Climate-Friendly Agribusiness Value Chains Sector Project (CFAVC) implementation and avoid any impacts, the Project Management Unit will establish a grievance redress committee to facilitate and resolve villagers' complaints affected by Climate-Friendly Agribusiness Value Chains Sector Project in the four target provinces. In this sense, I would like to request **Your Excellency** to kindly assign one Senior Official and one Professional Official as well as Representatives of the 04 target Provincial Departments of Water Resources and Meteorology to participate in the above committee.

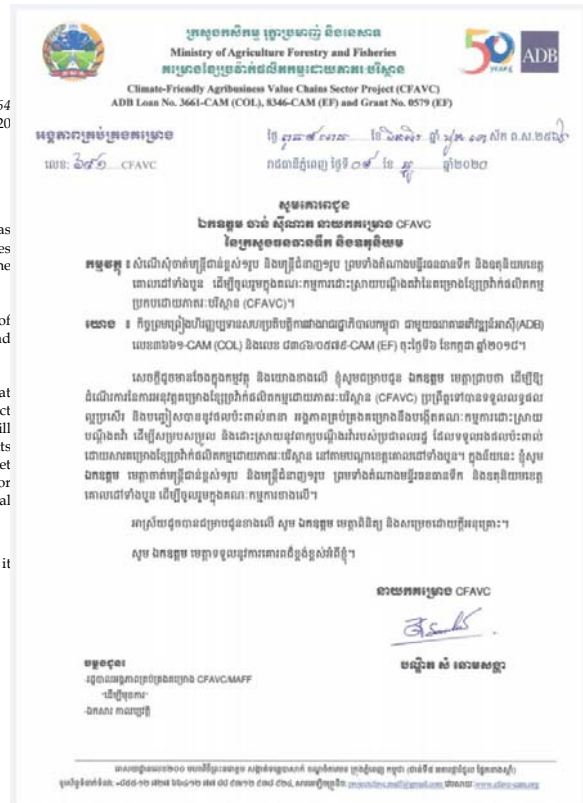
As informed and mentioned above, please **Your Excellency** kindly review and decide on it accordingly.

Please accept, **Your Excellency**, the assurances of my highest consideration.

CFAVC's Project Director
[Signature]

Dr. SAM CHHOM SANGHA

Cc:
- Administration of Project Management Unit of CFAVC/MAFF
"For implementation"
- Documents-Archive



[LOGO] Ministry of Agriculture, Forestry and Fisheries [LOGO]
Climate-Friendly Agribusiness Value Chains Sector Project (CFAVC)
ADB Loan No. 3661-CAM (COL), 8346-CAM (EF) and Grant No. 0579 (EF)

Project Management Unit
No. 690 CFAVC

Wednesday, the 9th Waning of Mikase, Year of the Rat, Torsak, B.E. 2564
Phnom Penh, 09 December 2020

Ministry of Rural Development	
IN	No. 1612 រ.ក.ជ Date: 15.12.2020 To: H.E. CHAN DARONG

To
H.E. CHAN SINAT, CFAVC's Project Director
Of the Ministry of Water Resources and Meteorology

Subject: Request to appoint 01 Senior Official and 01 Professional Official as well as Representatives of the 04 target Provincial Departments of Water Resources and Meteorology to participate in the Grievance redress committee of the Climate-Friendly Agribusiness Value Chains Sector Project (CFAVC).

Reference: Cooperation Financing Agreement between the Royal Government of Cambodia and Asian Development Bank (ADB) No. 3661-CAM (COL) and No. 8346/0579-CAM (EF), dated 06 July 2018.

Referring to the aforementioned subject and reference, I hereby inform **Your Excellency** that to achieve a better result of Climate-Friendly Agribusiness Value Chains Sector Project (CFAVC) implementation and avoid any impacts, the Project Management Unit will establish a grievance redress committee to facilitate and resolve villagers' complaints affected by Climate-Friendly Agribusiness Value Chains Sector Project in the four target provinces. In this sense, I would like to request **Your Excellency** to kindly assign one Senior Official and one Professional Official as well as Representatives of the 04 target Provincial Departments of Water Resources and Meteorology to participate in the above committee.

As informed and mentioned above, please **Your Excellency** kindly review and decide on it accordingly.

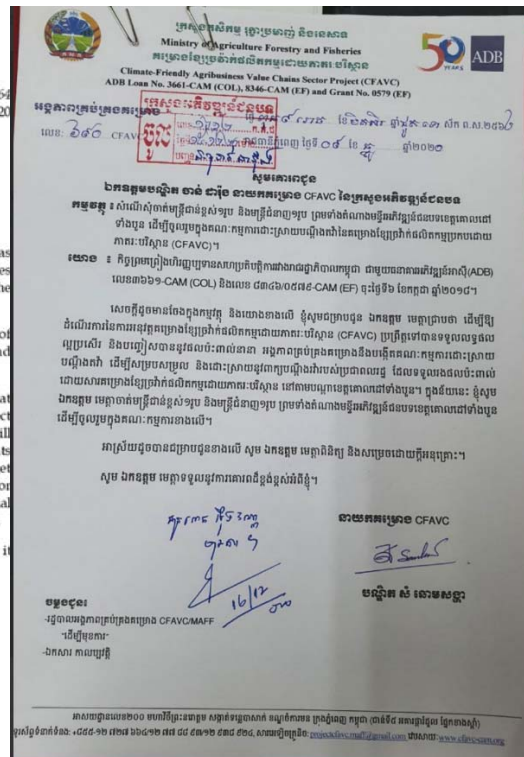
Please accept, **Your Excellency**, the assurances of my highest consideration.

To: Mr. OEUING VANNA
"For implementation"
[Signature]
16 December 2020

CFAVC's Project Director
[Signature]

Dr. SAM CHHOM SANGHA

Cc:
- Administration of Project Management Unit of CFAVC/MAFF
"For implementation"
- Documents-Archive



Annex 7. LARP SCREENING CHECKLISTS for all 35 subprojects

Annex 7.1. Screening Checklist for Kampot

INVOLUNTARY RESETTLEMENT/ LAND ACQUISITION AND INDIGENOUS PEOPLE SCREENING CHECKLISTS for Samaky Chamroeung Chey Prey Yao Agricultural Cooperative (AC)

1. Information on project/subproject/component:

- Information on project/subproject/component:
- Subproject: AC Storage/warehouse
- Contract package number: Lot 3: CW3a1/CFAVC/MAFF/2021 Kampot province
- Prey Yoa village, Sre Knung commune, Chum Kiri district, Kampot province
- Technical Description: The Construction of Agricultural Cooperative Storage/Warehouse 1 Unit (50t)

2. Screening Questions for Involuntary Resettlement Impact

Below is the initial screening for involuntary resettlement impacts and due diligence exercise. Both permanent and temporary impacts must be considered and reported in the screening process.

Involuntary Resettlement Impacts	Yes	No	Not known	Remarks
Will the project include any physical construction work?	✓			
Does the proposed activity include upgrading or rehabilitation of existing physical facilities?		✓		
Will it require permanent and/or temporary involuntary land acquisition?		✓		
Will it require donation or negotiated land acquisition?		✓		
Are there any non-titled people who live or earn their livelihood at the site or within the corridor of impact (COI) / Right of Way (ROW)?		✓		
Is the ownership status and current usage of the land known?	✓			The land is currently owned by AC per land title with (LINK)
Will there be loss of housing?		✓		
Will there be loss of agricultural plots?		✓		
Will there be losses of crops, trees, and fixed assets (i.e. fences, pumps, etc.)?		✓		
Will there be loss of businesses or enterprises?		✓		
Will there be loss of incomes and livelihoods?		✓		
Will people lose access to facilities, services, or natural resources?		✓		
Will any social or economic activities be affected by land use-related changes?		✓		
Are any of the affected persons (AP) from indigenous or ethnic minority groups?		✓		

3. Screening Questions for Indigenous People Impact

KEY CONCERNS (Please provide elaborations on the Remarks column)	YES	NO	NOT KNOWN	Remarks
A. Indigenous Peoples Identification				
1. Are there socio-cultural groups present in or use the project area who may be considered as "tribes" (hill tribes, schedules tribes, tribal peoples), "minorities" (ethnic or national minorities), or "indigenous communities" in the project area?		✓		
2. Are there national or local laws or policies as well as anthropological researches/studies that consider these groups present in or using the project area as belonging to "ethnic minorities", scheduled tribes, tribal peoples, national minorities, or cultural communities?		✓		
3. Do such groups self-identify as being part of a distinct social and cultural group?		✓		
4. Do such groups maintain collective attachments to distinct habitats or ancestral territories and/or to the natural resources in these habitats and territories?		✓		
5. Do such groups maintain cultural, economic, social, and political institutions distinct from the dominant society and culture?		✓		
6. Do such groups speak a distinct language or dialect?		✓		
7. Has such groups been historically, socially and economically marginalized, disempowered, excluded, and/or discriminated against?		✓		
8. Are such groups represented as "Indigenous Peoples" or as "ethnic minorities" or "scheduled tribes" or "tribal populations" in any formal decision-making bodies at the national or local levels?		✓		
B. Identification of Potential Impacts				
9. Will the project directly or indirectly benefit or target Indigenous Peoples?		✓		
10. Will the project directly or indirectly affect Indigenous Peoples' traditional socio-cultural and belief practices? (e.g. child-rearing, health, education, arts, and governance)		✓		
11. Will the project affect the livelihood systems of Indigenous Peoples? (e.g., food production system, natural resource management, crafts and trade, employment status)		✓		
12. Will the project be in an area (land or territory) occupied, owned, or used by Indigenous Peoples, and/or claimed as ancestral domain?		✓		
C. Identification of Special Requirements <i>Will the project activities include:</i>				
13. Commercial development of the cultural resources and knowledge of Indigenous Peoples?		✓		
14. Physical displacement from traditional or customary lands?		✓		

KEY CONCERNS (Please provide elaborations on the Remarks column)	YES	NO	NOT KNOWN	Remarks
15. Commercial development of natural resources (such as minerals, hydrocarbons, forests, water, hunting or fishing grounds) within customary lands under use that would impact the livelihoods or the cultural, ceremonial, spiritual uses that define the identity and community of Indigenous Peoples?		✓		
16. Establishing legal recognition of rights to lands and territories that are traditionally owned or customarily used, occupied or claimed by indigenous peoples ?		✓		
17. Acquisition of lands that are traditionally owned or customarily used, occupied or claimed by indigenous peoples?		✓		

4. Involuntary Resettlement and Indigenous People Impact

After reviewing the answers above, EA/ Safeguard Team confirms that the proposed subsection/ section/ subproject/component (tick as appropriate):

- [X] Has involuntary resettlement (IR) or land acquisition impact, a resettlement plan (or corrective action plan) is required
- [✓] Has No IR impact, due diligence report to be prepared to confirm.
- [X] Has Indigenous People (IP) impact, an indigenous people plan (IPP) (or specific IP action plan) is required
- [✓] Has No IP impact, no IPP/specific action plan is required.

Prepared by:



Signature:

Name: Oum Sith (CS1/PIC)

Position: Social Safeguards Specialist

November, 2021

INVOLUNTARY RESETTLEMENT/ LAND ACQUISITION AND INDIGENOUS PEOPLE SCREENING CHECKLISTS for Reksmei Samaky Amatak Chey Prey Yao Agricultural Cooperative (AC)

1. Information on project/subproject/component:

- Information on project/subproject/component:
- Subproject: AC Storage/warehouse
- Contract package number: Lot 3: CW3a1/CFAVC/MAFF/2021 Kampot province
- Chres village, Chres commune, Chum Kiri district, Kampot province
- Technical Description: The Construction of Agricultural Cooperative Storage/Warehouse 1 Unit (50t)

2. Screening Questions for Involuntary Resettlement Impact

Below is the initial screening for involuntary resettlement impacts and due diligence exercise. Both permanent and temporary impacts must be considered and reported in the screening process.

Involuntary Resettlement Impacts	Yes	No	Not known	Remarks
Will the project include any physical construction work?	✓			
Does the proposed activity include upgrading or rehabilitation of existing physical facilities?		✓		
Will it require permanent and/or temporary involuntary land acquisition?		✓		
Will it require donation or negotiated land acquisition?		✓		
Are there any non-titled people who live or earn their livelihood at the site or within the corridor of impact (COI) / Right of Way (ROW)?		✓		
Is the ownership status and current usage of the land known?	✓			The land is currently owned by AC per land title with (LINK)
Will there be loss of housing?		✓		
Will there be loss of agricultural plots?		✓		
Will there be losses of crops, trees, and fixed assets (i.e. fences, pumps, etc.)?		✓		
Will there be loss of businesses or enterprises?		✓		
Will there be loss of incomes and livelihoods?		✓		
Will people lose access to facilities, services, or natural resources?		✓		
Will any social or economic activities be affected by land use-related changes?		✓		
Are any of the affected persons (AP) from indigenous or ethnic minority groups? If yes, please describe the situation		✓		

3. Screening Questions for Indigenous People Impact

KEY CONCERNS (Please provide elaborations on the Remarks column)	YES	NO	NOT KNOWN	Remarks
A. Indigenous Peoples Identification				
1. Are there socio-cultural groups present in or use the project area who may be considered as "tribes" (hill tribes, schedules tribes, tribal peoples), "minorities" (ethnic or national minorities), or "indigenous communities" in the project area?		✓		
2. Are there national or local laws or policies as well as anthropological researches/studies that consider these groups present in or using the project area as belonging to "ethnic minorities", scheduled tribes, tribal peoples, national minorities, or cultural communities?		✓		
3. Do such groups self-identify as being part of a distinct social and cultural group?		✓		
4. Do such groups maintain collective attachments to distinct habitats or ancestral territories and/or to the natural resources in these habitats and territories?		✓		
5. Do such groups maintain cultural, economic, social, and political institutions distinct from the dominant society and culture?		✓		
6. Do such groups speak a distinct language or dialect?		✓		
7. Has such groups been historically, socially and economically marginalized, disempowered, excluded, and/or discriminated against?		✓		
8. Are such groups represented as "Indigenous Peoples" or as "ethnic minorities" or "scheduled tribes" or "tribal populations" in any formal decision-making bodies at the national or local levels?		✓		
B. Identification of Potential Impacts				
9. Will the project directly or indirectly benefit or target Indigenous Peoples?		✓		
10. Will the project directly or indirectly affect Indigenous Peoples' traditional socio-cultural and belief practices? (e.g. child-rearing, health, education, arts, and governance)		✓		
11. Will the project affect the livelihood systems of Indigenous Peoples? (e.g., food production system, natural resource management, crafts and trade, employment status)		✓		
12. Will the project be in an area (land or territory) occupied, owned, or used by Indigenous Peoples, and/or claimed as ancestral domain?		✓		
C. Identification of Special Requirements <i>Will the project activities include:</i>				
13. Commercial development of the cultural resources and knowledge of Indigenous Peoples?		✓		
14. Physical displacement from traditional or customary lands?		✓		

KEY CONCERNS (Please provide elaborations on the Remarks column)	YES	NO	NOT KNOWN	Remarks
15. Commercial development of natural resources (such as minerals, hydrocarbons, forests, water, hunting or fishing grounds) within customary lands under use that would impact the livelihoods or the cultural, ceremonial, spiritual uses that define the identity and community of Indigenous Peoples?		✓		
16. Establishing legal recognition of rights to lands and territories that are traditionally owned or customarily used, occupied or claimed by indigenous peoples ?		✓		
17. Acquisition of lands that are traditionally owned or customarily used, occupied or claimed by indigenous peoples?		✓		

4. Involuntary Resettlement and Indigenous People Impact

After reviewing the answers above, EA/ Safeguard Team confirms that the proposed subsection/ section/ subproject/component (tick as appropriate):

- [X] Has involuntary resettlement (IR) or land acquisition impact, a resettlement plan (or corrective action plan) is required
- [✓] Has No IR impact, due diligence report to be prepared to confirm.
- [X] Has Indigenous People (IP) impact, an indigenous people plan (IPP) (or specific IP action plan) is required
- [✓] Has No IP impact, no IPP/specific action plan is required.

Prepared by:



Signature:
Name: Oum Sith (CS1/PIC)
Position: Social Safeguards Specialist
November, 2021

INVOLUNTARY RESETTLEMENT/ LAND ACQUISITION AND INDIGENOUS PEOPLE SCREENING CHECKLISTS for Banteay Meas Sopheak Mongkol Agricultural Cooperative (AC)

1. Information on project/subproject/component:

- Information on project/subproject/component:
- Subproject: AC Storage/warehouse
- Contract package number: Lot 3: CW3a1/CFAVC/MAFF/2021 Kampot province
- Prey Krala Khang Lech village, Tuk Meas Khang Lech commune, Banteay Meas district, Kampot province
- Technical Description: The Construction of Agricultural Cooperative Storage/Warehouse 1 Unit (100t)

2. Screening Questions for Involuntary Resettlement Impact

Below is the initial screening for involuntary resettlement impacts and due diligence exercise. Both permanent and temporary impacts must be considered and reported in the screening process.

Involuntary Resettlement Impacts	Yes	No	Not known	Remarks
Will the project include any physical construction work?	✓			
Does the proposed activity include upgrading or rehabilitation of existing physical facilities?		✓		
Will it require permanent and/or temporary involuntary land acquisition?		✓		
Will it require donation or negotiated land acquisition?		✓		
Are there any non-titled people who live or earn their livelihood at the site or within the corridor of impact (COI) / Right of Way (ROW)?		✓		
Is the ownership status and current usage of the land known?	✓			The land is currently owned by AC per land title with (LINK)
Will there be loss of housing?		✓		
Will there be loss of agricultural plots?		✓		
Will there be losses of crops, trees, and fixed assets (i.e. fences, pumps, etc.)?		✓		
Will there be loss of businesses or enterprises?		✓		
Will there be loss of incomes and livelihoods?		✓		
Will people lose access to facilities, services, or natural resources?		✓		
Will any social or economic activities be affected by land use-related changes?		✓		
Are any of the affected persons (AP) from indigenous or ethnic minority groups? If yes, please describe the situation		✓		

3. Screening Questions for Indigenous People Impact

KEY CONCERNS (Please provide elaborations on the Remarks column)	YES	NO	NOT KNOWN	Remarks
A. Indigenous Peoples Identification				
1. Are there socio-cultural groups present in or use the project area who may be considered as "tribes" (hill tribes, schedules tribes, tribal peoples), "minorities" (ethnic or national minorities), or "indigenous communities" in the project area?		✓		
2. Are there national or local laws or policies as well as anthropological researches/studies that consider these groups present in or using the project area as belonging to "ethnic minorities", scheduled tribes, tribal peoples, national minorities, or cultural communities?		✓		
3. Do such groups self-identify as being part of a distinct social and cultural group?		✓		
4. Do such groups maintain collective attachments to distinct habitats or ancestral territories and/or to the natural resources in these habitats and territories?		✓		
5. Do such groups maintain cultural, economic, social, and political institutions distinct from the dominant society and culture?		✓		
6. Do such groups speak a distinct language or dialect?		✓		
7. Has such groups been historically, socially and economically marginalized, disempowered, excluded, and/or discriminated against?		✓		
8. Are such groups represented as "Indigenous Peoples" or as "ethnic minorities" or "scheduled tribes" or "tribal populations" in any formal decision-making bodies at the national or local levels?		✓		
B. Identification of Potential Impacts				
9. Will the project directly or indirectly benefit or target Indigenous Peoples?		✓		
10. Will the project directly or indirectly affect Indigenous Peoples' traditional socio-cultural and belief practices? (e.g. child-rearing, health, education, arts, and governance)		✓		
11. Will the project affect the livelihood systems of Indigenous Peoples? (e.g., food production system, natural resource management, crafts and trade, employment status)		✓		
12. Will the project be in an area (land or territory) occupied, owned, or used by Indigenous Peoples, and/or claimed as ancestral domain?		✓		
C. Identification of Special Requirements <i>Will the project activities include:</i>				
13. Commercial development of the cultural resources and knowledge of Indigenous Peoples?		✓		
14. Physical displacement from traditional or customary lands?		✓		

KEY CONCERNS (Please provide elaborations on the Remarks column)	YES	NO	NOT KNOWN	Remarks
15. Commercial development of natural resources (such as minerals, hydrocarbons, forests, water, hunting or fishing grounds) within customary lands under use that would impact the livelihoods or the cultural, ceremonial, spiritual uses that define the identity and community of Indigenous Peoples?		✓		
16. Establishing legal recognition of rights to lands and territories that are traditionally owned or customarily used, occupied or claimed by indigenous peoples ?		✓		
17. Acquisition of lands that are traditionally owned or customarily used, occupied or claimed by indigenous peoples?		✓		

4. Involuntary Resettlement and Indigenous People Impact

After reviewing the answers above, EA/ Safeguard Team confirms that the proposed subsection/ section/ subproject/component (tick as appropriate):

- [X] Has involuntary resettlement (IR) or land acquisition impact, a resettlement plan (or corrective action plan) is required
- [✓] Has No IR impact, due diligence report to be prepared to confirm.
- [X] Has Indigenous People (IP) impact, an indigenous people plan (IPP) (or specific IP action plan) is required
- [✓] Has No IP impact, no IPP/specific action plan is required.

Prepared by:



Signature:

Name: Oum Sith (CS1/PIC)

Position: Social Safeguards Specialist

November, 2021

INVOLUNTARY RESETTLEMENT/ LAND ACQUISITION AND INDIGENOUS PEOPLE SCREENING CHECKLISTS for Svay Phaem Chamroeun Phal Agricultural Cooperative (AC)

1. Information on project/subproject/component:

- Information on project/subproject/component:
- Subproject: AC Storage/warehouse
- Contract package number: Lot 3: CW3a1/CFAVC/MAFF/2021 Kampot province
- Svay Phaem village, Wat Angkhang Choueng commune, Banteay Meas district, Kampot province
- Technical Description: The Construction of Agricultural Cooperative Storage/Warehouse 1 Unit (50t)

2. Screening Questions for Involuntary Resettlement Impact

Below is the initial screening for involuntary resettlement impacts and due diligence exercise. Both permanent and temporary impacts must be considered and reported in the screening process.

Involuntary Resettlement Impacts	Yes	No	Not known	Remarks
Will the project include any physical construction work?	✓			
Does the proposed activity include upgrading or rehabilitation of existing physical facilities?		✓		
Will it require permanent and/or temporary involuntary land acquisition?		✓		
Will it require donation or negotiated land acquisition?		✓		
Are there any non-titled people who live or earn their livelihood at the site or within the corridor of impact (COI) / Right of Way (ROW)?		✓		
Is the ownership status and current usage of the land known?	✓			The land is currently owned by AC per land title with (LINK)
Will there be loss of housing?		✓		
Will there be loss of agricultural plots?		✓		
Will there be losses of crops, trees, and fixed assets (i.e. fences, pumps, etc.)?		✓		
Will there be loss of businesses or enterprises?		✓		
Will there be loss of incomes and livelihoods?		✓		
Will people lose access to facilities, services, or natural resources?		✓		
Will any social or economic activities be affected by land use-related changes?		✓		
Are any of the affected persons (AP) from indigenous or ethnic minority groups? If yes, please describe the situation		✓		

3. Screening Questions for Indigenous People Impact

KEY CONCERNS (Please provide elaborations on the Remarks column)	YES	NO	NOT KNOWN	Remarks
A. Indigenous Peoples Identification				
1. Are there socio-cultural groups present in or use the project area who may be considered as "tribes" (hill tribes, schedules tribes, tribal peoples), "minorities" (ethnic or national minorities), or "indigenous communities" in the project area?		✓		
2. Are there national or local laws or policies as well as anthropological researches/studies that consider these groups present in or using the project area as belonging to "ethnic minorities", scheduled tribes, tribal peoples, national minorities, or cultural communities?		✓		
3. Do such groups self-identify as being part of a distinct social and cultural group?		✓		
4. Do such groups maintain collective attachments to distinct habitats or ancestral territories and/or to the natural resources in these habitats and territories?		✓		
5. Do such groups maintain cultural, economic, social, and political institutions distinct from the dominant society and culture?		✓		
6. Do such groups speak a distinct language or dialect?		✓		
7. Has such groups been historically, socially and economically marginalized, disempowered, excluded, and/or discriminated against?		✓		
8. Are such groups represented as "Indigenous Peoples" or as "ethnic minorities" or "scheduled tribes" or "tribal populations" in any formal decision-making bodies at the national or local levels?		✓		
B. Identification of Potential Impacts				
9. Will the project directly or indirectly benefit or target Indigenous Peoples?		✓		
10. Will the project directly or indirectly affect Indigenous Peoples' traditional socio-cultural and belief practices? (e.g. child-rearing, health, education, arts, and governance)		✓		
11. Will the project affect the livelihood systems of Indigenous Peoples? (e.g., food production system, natural resource management, crafts and trade, employment status)		✓		
12. Will the project be in an area (land or territory) occupied, owned, or used by Indigenous Peoples, and/or claimed as ancestral domain?		✓		
C. Identification of Special Requirements <i>Will the project activities include:</i>				
13. Commercial development of the cultural resources and knowledge of Indigenous Peoples?		✓		
14. Physical displacement from traditional or customary lands?		✓		

KEY CONCERNS (Please provide elaborations on the Remarks column)	YES	NO	NOT KNOWN	Remarks
15. Commercial development of natural resources (such as minerals, hydrocarbons, forests, water, hunting or fishing grounds) within customary lands under use that would impact the livelihoods or the cultural, ceremonial, spiritual uses that define the identity and community of Indigenous Peoples?		✓		
16. Establishing legal recognition of rights to lands and territories that are traditionally owned or customarily used, occupied or claimed by indigenous peoples ?		✓		
17. Acquisition of lands that are traditionally owned or customarily used, occupied or claimed by indigenous peoples?		✓		

4. Involuntary Resettlement and Indigenous People Impact

After reviewing the answers above, EA/ Safeguard Team confirms that the proposed subsection/ section/ subproject/component (tick as appropriate):

- [X] Has involuntary resettlement (IR) or land acquisition impact, a resettlement plan (or corrective action plan) is required
- [✓] Has No IR impact, due diligence report to be prepared to confirm.
- [X] Has Indigenous People (IP) impact, an indigenous people plan (IPP) (or specific IP action plan) is required
- [✓] Has No IP impact, no IPP/specific action plan is required.

Prepared by:



Signature:

Name: Oum Sith (CS1/PIC)

Position: Social Safeguards Specialist

November, 2021

INVOLUNTARY RESETTLEMENT/ LAND ACQUISITION AND INDIGENOUS PEOPLE SCREENING CHECKLISTS for Ponleu Kaksekor Srok Chhouk Agricultural Cooperative (AC)

1. Information on project/subproject/component:

- Information on project/subproject/component:
- Subproject: AC Storage/warehouse
- Contract package number: Lot 3: CW3a1/CFAVC/MAFF/2021 Kampot province
- Sat Pong village, Sat Pong commune, Chhouk district, Kampot province
- Technical Description: The Construction of Agricultural Cooperative Storage/Warehouse 1 Unit (100t)

2. Screening Questions for Involuntary Resettlement Impact

Below is the initial screening for involuntary resettlement impacts and due diligence exercise. Both permanent and temporary impacts must be considered and reported in the screening process.

Involuntary Resettlement Impacts	Yes	No	Not known	Remarks
Will the project include any physical construction work?	✓			
Does the proposed activity include upgrading or rehabilitation of existing physical facilities?		✓		
Will it require permanent and/or temporary involuntary land acquisition?		✓		
Will it require donation or negotiated land acquisition?		✓		
Are there any non-titled people who live or earn their livelihood at the site or within the corridor of impact (COI) / Right of Way (ROW)?		✓		
Is the ownership status and current usage of the land known?	✓			The land is currently owned by AC per land title with (LINK)
Will there be loss of housing?		✓		
Will there be loss of agricultural plots?		✓		
Will there be losses of crops, trees, and fixed assets (i.e. fences, pumps, etc.)?		✓		
Will there be loss of businesses or enterprises?		✓		
Will there be loss of incomes and livelihoods?		✓		
Will people lose access to facilities, services, or natural resources?		✓		
Will any social or economic activities be affected by land use-related changes?		✓		
Are any of the affected persons (AP) from indigenous or ethnic minority groups? If yes, please describe the situation		✓		

3. Screening Questions for Indigenous People Impact

KEY CONCERNS (Please provide elaborations on the Remarks column)	YES	NO	NOT KNOWN	Remarks
A. Indigenous Peoples Identification				
1. Are there socio-cultural groups present in or use the project area who may be considered as "tribes" (hill tribes, schedules tribes, tribal peoples), "minorities" (ethnic or national minorities), or "indigenous communities" in the project area?		✓		
2. Are there national or local laws or policies as well as anthropological researches/studies that consider these groups present in or using the project area as belonging to "ethnic minorities", scheduled tribes, tribal peoples, national minorities, or cultural communities?		✓		
3. Do such groups self-identify as being part of a distinct social and cultural group?		✓		
4. Do such groups maintain collective attachments to distinct habitats or ancestral territories and/or to the natural resources in these habitats and territories?		✓		
5. Do such groups maintain cultural, economic, social, and political institutions distinct from the dominant society and culture?		✓		
6. Do such groups speak a distinct language or dialect?		✓		
7. Has such groups been historically, socially and economically marginalized, disempowered, excluded, and/or discriminated against?		✓		
8. Are such groups represented as "Indigenous Peoples" or as "ethnic minorities" or "scheduled tribes" or "tribal populations" in any formal decision-making bodies at the national or local levels?		✓		
B. Identification of Potential Impacts				
9. Will the project directly or indirectly benefit or target Indigenous Peoples?		✓		
10. Will the project directly or indirectly affect Indigenous Peoples' traditional socio-cultural and belief practices? (e.g. child-rearing, health, education, arts, and governance)		✓		
11. Will the project affect the livelihood systems of Indigenous Peoples? (e.g., food production system, natural resource management, crafts and trade, employment status)		✓		
12. Will the project be in an area (land or territory) occupied, owned, or used by Indigenous Peoples, and/or claimed as ancestral domain?		✓		
C. Identification of Special Requirements <i>Will the project activities include:</i>				
13. Commercial development of the cultural resources and knowledge of Indigenous Peoples?		✓		
14. Physical displacement from traditional or customary lands?		✓		

KEY CONCERNS (Please provide elaborations on the Remarks column)	YES	NO	NOT KNOWN	Remarks
15. Commercial development of natural resources (such as minerals, hydrocarbons, forests, water, hunting or fishing grounds) within customary lands under use that would impact the livelihoods or the cultural, ceremonial, spiritual uses that define the identity and community of Indigenous Peoples?		✓		
16. Establishing legal recognition of rights to lands and territories that are traditionally owned or customarily used, occupied or claimed by indigenous peoples ?		✓		
17. Acquisition of lands that are traditionally owned or customarily used, occupied or claimed by indigenous peoples?		✓		

4. Involuntary Resettlement and Indigenous People Impact

After reviewing the answers above, EA/ Safeguard Team confirms that the proposed subsection/ section/ subproject/component (tick as appropriate):

- [X] Has involuntary resettlement (IR) or land acquisition impact, a resettlement plan (or corrective action plan) is required
- [✓] Has No IR impact, due diligence report to be prepared to confirm.
- [X] Has Indigenous People (IP) impact, an indigenous people plan (IPP) (or specific IP action plan) is required
- [✓] Has No IP impact, no IPP/specific action plan is required.

Prepared by:



Signature:

Name: Oum Sith (CS1/PIC)

Position: Social Safeguards Specialist

November, 2021

INVOLUNTARY RESETTLEMENT/ LAND ACQUISITION AND INDIGENOUS PEOPLE SCREENING CHECKLISTS for Kporprun Kamnitthmey Agricultural Cooperative (AC)

1. Information on project/subproject/component:

- Information on project/subproject/component:
- Subproject: AC Storage/warehouse
- Contract package number: Lot 3: CW3a1/CFAVC/MAFF/2021 Kampot province
- Kporprun village, Srek Cheng commune, Chum Kiri district, Kampot province
- Technical Description: The Construction of Agricultural Cooperative Storage/Warehouse 1 Unit (100t)

2. Screening Questions for Involuntary Resettlement Impact

Below is the initial screening for involuntary resettlement impacts and due diligence exercise. Both permanent and temporary impacts must be considered and reported in the screening process.

Involuntary Resettlement Impacts	Yes	No	Not known	Remarks
Will the project include any physical construction work?	✓			
Does the proposed activity include upgrading or rehabilitation of existing physical facilities?		✓		
Will it require permanent and/or temporary involuntary land acquisition?		✓		
Will it require donation or negotiated land acquisition?		✓		
Are there any non-titled people who live or earn their livelihood at the site or within the corridor of impact (COI) / Right of Way (ROW)?		✓		
Is the ownership status and current usage of the land known?	✓			The land is currently owned by AC per land title with (LINK)
Will there be loss of housing?		✓		
Will there be loss of agricultural plots?		✓		
Will there be losses of crops, trees, and fixed assets (i.e. fences, pumps, etc.)?		✓		
Will there be loss of businesses or enterprises?		✓		
Will there be loss of incomes and livelihoods?		✓		
Will people lose access to facilities, services, or natural resources?		✓		
Will any social or economic activities be affected by land use-related changes?		✓		
Are any of the affected persons (AP) from indigenous or ethnic minority groups? If yes, please describe the situation		✓		

3. Screening Questions for Indigenous People Impact

KEY CONCERNS (Please provide elaborations on the Remarks column)	YES	NO	NOT KNOWN	Remarks
A. Indigenous Peoples Identification				

KEY CONCERNS (Please provide elaborations on the Remarks column)	YES	NO	NOT KNOWN	Remarks
1. Are there socio-cultural groups present in or use the project area who may be considered as "tribes" (hill tribes, schedules tribes, tribal peoples), "minorities" (ethnic or national minorities), or "indigenous communities" in the project area?		✓		
2. Are there national or local laws or policies as well as anthropological researches/studies that consider these groups present in or using the project area as belonging to "ethnic minorities", scheduled tribes, tribal peoples, national minorities, or cultural communities?		✓		
3. Do such groups self-identify as being part of a distinct social and cultural group?		✓		
4. Do such groups maintain collective attachments to distinct habitats or ancestral territories and/or to the natural resources in these habitats and territories?		✓		
5. Do such groups maintain cultural, economic, social, and political institutions distinct from the dominant society and culture?		✓		
6. Do such groups speak a distinct language or dialect?		✓		
7. Has such groups been historically, socially and economically marginalized, disempowered, excluded, and/or discriminated against?		✓		
8. Are such groups represented as "Indigenous Peoples" or as "ethnic minorities" or "scheduled tribes" or "tribal populations" in any formal decision-making bodies at the national or local levels?		✓		
B. Identification of Potential Impacts				
9. Will the project directly or indirectly benefit or target Indigenous Peoples?		✓		
10. Will the project directly or indirectly affect Indigenous Peoples' traditional socio-cultural and belief practices? (e.g. child-rearing, health, education, arts, and governance)		✓		
11. Will the project affect the livelihood systems of Indigenous Peoples? (e.g., food production system, natural resource management, crafts and trade, employment status)		✓		
12. Will the project be in an area (land or territory) occupied, owned, or used by Indigenous Peoples, and/or claimed as ancestral domain?		✓		
C. Identification of Special Requirements <i>Will the project activities include:</i>				
13. Commercial development of the cultural resources and knowledge of Indigenous Peoples?		✓		
14. Physical displacement from traditional or customary lands?		✓		

KEY CONCERNS (Please provide elaborations on the Remarks column)	YES	NO	NOT KNOWN	Remarks
15. Commercial development of natural resources (such as minerals, hydrocarbons, forests, water, hunting or fishing grounds) within customary lands under use that would impact the livelihoods or the cultural, ceremonial, spiritual uses that define the identity and community of Indigenous Peoples?		✓		
16. Establishing legal recognition of rights to lands and territories that are traditionally owned or customarily used, occupied or claimed by indigenous peoples ?		✓		
17. Acquisition of lands that are traditionally owned or customarily used, occupied or claimed by indigenous peoples?		✓		

4. Involuntary Resettlement and Indigenous People Impact

After reviewing the answers above, EA/ Safeguard Team confirms that the proposed subsection/ section/ subproject/component (tick as appropriate):

- [X] Has involuntary resettlement (IR) or land acquisition impact, a resettlement plan (or corrective action plan) is required
- [✓] Has No IR impact, due diligence report to be prepared to confirm.
- [X] Has Indigenous People (IP) impact, an indigenous people plan (IPP) (or specific IP action plan) is required
- [✓] Has No IP impact, no IPP/specific action plan is required.

Prepared by:



Signature:
Name: Oum Sith (CS1/PIC)
Position: Social Safeguards Specialist
November, 2021

INVOLUNTARY RESETTLEMENT/ LAND ACQUISITION AND INDIGENOUS PEOPLE SCREENING CHECKLISTS for Rorbroum Samaky ROUNG ROEUNG Agricultural Cooperative (AC)

1. Information on project/subproject/component:

- Information on project/subproject/component:
- Subproject: AC Storage/warehouse
- Contract package number: Lot 3: CW3a1/CFAVC/MAFF/2021 Kampot province
- Thmei village, Thmei commune, Tuek Chhou district, Kampot province
- Technical Description: The Construction of Agricultural Cooperative Storage/Warehouse 1 Unit (100t)

2. Screening Questions for Involuntary Resettlement Impact

Below is the initial screening for involuntary resettlement impacts and due diligence exercise. Both permanent and temporary impacts must be considered and reported in the screening process.

Involuntary Resettlement Impacts	Yes	No	Not known	Remarks
Will the project include any physical construction work?	✓			
Does the proposed activity include upgrading or rehabilitation of existing physical facilities?		✓		
Will it require permanent and/or temporary involuntary land acquisition?		✓		
Will it require donation or negotiated land acquisition?		✓		
Are there any non-titled people who live or earn their livelihood at the site or within the corridor of impact (COI) / Right of Way (ROW)?		✓		
Is the ownership status and current usage of the land known?	✓			The land is currently owned by AC per land title with (LINK)
Will there be loss of housing?		✓		
Will there be loss of agricultural plots?		✓		
Will there be losses of crops, trees, and fixed assets (i.e. fences, pumps, etc.)?		✓		
Will there be loss of businesses or enterprises?		✓		
Will there be loss of incomes and livelihoods?		✓		
Will people lose access to facilities, services, or natural resources?		✓		
Will any social or economic activities be affected by land use-related changes?		✓		
Are any of the affected persons (AP) from indigenous or ethnic minority groups? If yes, please describe the situation		✓		

3. Screening Questions for Indigenous People Impact

KEY CONCERNS (Please provide elaborations on the Remarks column)	YES	NO	NOT KNOWN	Remarks
A. Indigenous Peoples Identification				
1. Are there socio-cultural groups present in or use the project area who may be considered as "tribes" (hill tribes, schedules tribes, tribal peoples), "minorities" (ethnic or national minorities), or "indigenous communities" in the project area?		✓		
2. Are there national or local laws or policies as well as anthropological researches/studies that consider these groups present in or using the project area as belonging to "ethnic minorities", scheduled tribes, tribal peoples, national minorities, or cultural communities?		✓		
3. Do such groups self-identify as being part of a distinct social and cultural group?		✓		
4. Do such groups maintain collective attachments to distinct habitats or ancestral territories and/or to the natural resources in these habitats and territories?		✓		
5. Do such groups maintain cultural, economic, social, and political institutions distinct from the dominant society and culture?		✓		
6. Do such groups speak a distinct language or dialect?		✓		
7. Has such groups been historically, socially and economically marginalized, disempowered, excluded, and/or discriminated against?		✓		
8. Are such groups represented as "Indigenous Peoples" or as "ethnic minorities" or "scheduled tribes" or "tribal populations" in any formal decision-making bodies at the national or local levels?		✓		
B. Identification of Potential Impacts				
9. Will the project directly or indirectly benefit or target Indigenous Peoples?		✓		
10. Will the project directly or indirectly affect Indigenous Peoples' traditional socio-cultural and belief practices? (e.g. child-rearing, health, education, arts, and governance)		✓		
11. Will the project affect the livelihood systems of Indigenous Peoples? (e.g., food production system, natural resource management, crafts and trade, employment status)		✓		
12. Will the project be in an area (land or territory) occupied, owned, or used by Indigenous Peoples, and/or claimed as ancestral domain?		✓		
C. Identification of Special Requirements <i>Will the project activities include:</i>				
13. Commercial development of the cultural resources and knowledge of Indigenous Peoples?		✓		
14. Physical displacement from traditional or customary lands?		✓		

KEY CONCERNS (Please provide elaborations on the Remarks column)	YES	NO	NOT KNOWN	Remarks
15. Commercial development of natural resources (such as minerals, hydrocarbons, forests, water, hunting or fishing grounds) within customary lands under use that would impact the livelihoods or the cultural, ceremonial, spiritual uses that define the identity and community of Indigenous Peoples?		✓		
16. Establishing legal recognition of rights to lands and territories that are traditionally owned or customarily used, occupied or claimed by indigenous peoples ?		✓		
17. Acquisition of lands that are traditionally owned or customarily used, occupied or claimed by indigenous peoples?		✓		

4. Involuntary Resettlement and Indigenous People Impact

After reviewing the answers above, EA/ Safeguard Team confirms that the proposed subsection/ section/ subproject/component (tick as appropriate):

- [X] Has involuntary resettlement (IR) or land acquisition impact, a resettlement plan (or corrective action plan) is required
- [✓] Has No IR impact, due diligence report to be prepared to confirm.
- [X] Has Indigenous People (IP) impact, an indigenous people plan (IPP) (or specific IP action plan) is required
- [✓] Has No IP impact, no IPP/specific action plan is required.

Prepared by:



Signature:

Name: Oum Sith (CS1/PIC)

Position: Social Safeguards Specialist

November, 2021

INVOLUNTARY RESETTLEMENT/ LAND ACQUISITION AND INDIGENOUS PEOPLE SCREENING CHECKLISTS for Tuek Kraham Akphiwat Rik Chamroeun Agricultural Cooperative (AC)

1. Information on project/subproject/component:

- Information on project/subproject/component:
- Subproject: AC Storage/warehouse
- Contract package number: Lot 3: CW3a1/CFAVC/MAFF/2021 Kampot province
- Tuek Kraham village, Kandal commune, Tuek Chhou district, Kampot province
- Technical Description: The Construction of Agricultural Cooperative Storage/Warehouse 1 Unit (100t)

2. Screening Questions for Involuntary Resettlement Impact

Below is the initial screening for involuntary resettlement impacts and due diligence exercise. Both permanent and temporary impacts must be considered and reported in the screening process.

Involuntary Resettlement Impacts	Yes	No	Not known	Remarks
Will the project include any physical construction work?	✓			
Does the proposed activity include upgrading or rehabilitation of existing physical facilities?		✓		
Will it require permanent and/or temporary involuntary land acquisition?		✓		
Will it require donation or negotiated land acquisition?		✓		
Are there any non-titled people who live or earn their livelihood at the site or within the corridor of impact (COI) / Right of Way (ROW)?		✓		
Is the ownership status and current usage of the land known?	✓			The land is currently owned by AC per land title with (LINK)
Will there be loss of housing?		✓		
Will there be loss of agricultural plots?		✓		
Will there be losses of crops, trees, and fixed assets (i.e. fences, pumps, etc.)?		✓		
Will there be loss of businesses or enterprises?		✓		
Will there be loss of incomes and livelihoods?		✓		
Will people lose access to facilities, services, or natural resources?		✓		
Will any social or economic activities be affected by land use-related changes?		✓		
Are any of the affected persons (AP) from indigenous or ethnic minority groups? If yes, please describe the situation		✓		

3. Screening Questions for Indigenous People Impact

KEY CONCERNS (Please provide elaborations on the Remarks column)	YES	NO	NOT KNOWN	Remarks
A. Indigenous Peoples Identification				
1. Are there socio-cultural groups present in or use the project area who may be considered as "tribes" (hill tribes, schedules tribes, tribal peoples), "minorities" (ethnic or national minorities), or "indigenous communities" in the project area?		✓		
2. Are there national or local laws or policies as well as anthropological researches/studies that consider these groups present in or using the project area as belonging to "ethnic minorities", scheduled tribes, tribal peoples, national minorities, or cultural communities?		✓		
3. Do such groups self-identify as being part of a distinct social and cultural group?		✓		
4. Do such groups maintain collective attachments to distinct habitats or ancestral territories and/or to the natural resources in these habitats and territories?		✓		
5. Do such groups maintain cultural, economic, social, and political institutions distinct from the dominant society and culture?		✓		
6. Do such groups speak a distinct language or dialect?		✓		
7. Has such groups been historically, socially and economically marginalized, disempowered, excluded, and/or discriminated against?		✓		
8. Are such groups represented as "Indigenous Peoples" or as "ethnic minorities" or "scheduled tribes" or "tribal populations" in any formal decision-making bodies at the national or local levels?		✓		
B. Identification of Potential Impacts				
9. Will the project directly or indirectly benefit or target Indigenous Peoples?		✓		
10. Will the project directly or indirectly affect Indigenous Peoples' traditional socio-cultural and belief practices? (e.g. child-rearing, health, education, arts, and governance)		✓		
11. Will the project affect the livelihood systems of Indigenous Peoples? (e.g., food production system, natural resource management, crafts and trade, employment status)		✓		
12. Will the project be in an area (land or territory) occupied, owned, or used by Indigenous Peoples, and/or claimed as ancestral domain?		✓		
C. Identification of Special Requirements <i>Will the project activities include:</i>				
13. Commercial development of the cultural resources and knowledge of Indigenous Peoples?		✓		
14. Physical displacement from traditional or customary lands?		✓		

KEY CONCERNS (Please provide elaborations on the Remarks column)	YES	NO	NOT KNOWN	Remarks
15. Commercial development of natural resources (such as minerals, hydrocarbons, forests, water, hunting or fishing grounds) within customary lands under use that would impact the livelihoods or the cultural, ceremonial, spiritual uses that define the identity and community of Indigenous Peoples?		✓		
16. Establishing legal recognition of rights to lands and territories that are traditionally owned or customarily used, occupied or claimed by indigenous peoples ?		✓		
17. Acquisition of lands that are traditionally owned or customarily used, occupied or claimed by indigenous peoples?		✓		

4. Involuntary Resettlement and Indigenous People Impact

After reviewing the answers above, EA/ Safeguard Team confirms that the proposed subsection/ section/ subproject/component (tick as appropriate):

- [X] Has involuntary resettlement (IR) or land acquisition impact, a resettlement plan (or corrective action plan) is required
- [✓] Has No IR impact, due diligence report to be prepared to confirm.
- [X] Has Indigenous People (IP) impact, an indigenous people plan (IPP) (or specific IP action plan) is required
- [✓] Has No IP impact, no IPP/specific action plan is required.

Prepared by:



Signature:

Name: Oum Sith (CS1/PIC)

Position: Social Safeguards Specialist

November, 2021

Annex 7.2. LARP Screening Checklist for Takeo

INVOLUNTARY RESETTLEMENT/ LAND ACQUISITION AND INDIGENOUS PEOPLE SCREENING CHECKLISTS for Trapeang Sranhe Agricultural Cooperative (AC)

1. Information on project/subproject/component:

- Information on project/subproject/component:
- Subproject: AC Storage/warehouse
- Contract package number: Lot 4: CW3a1/CFAVC/MAFF/2021 Takeo province
- Trapeang Sranhe village, Ang Tasaom commune, Tramkak district, Takeo province
- Technical Description: The Construction of Agricultural Cooperative Storage/Warehouse 1 Unit (50t)

2. Screening Questions for Involuntary Resettlement Impact

Below is the initial screening for involuntary resettlement impacts and due diligence exercise. Both permanent and temporary impacts must be considered and reported in the screening process.

Involuntary Resettlement Impacts	Yes	No	Not known	Remarks
Will the project include any physical construction work?	✓			
Does the proposed activity include upgrading or rehabilitation of existing physical facilities?		✓		
Will it require permanent and/or temporary involuntary land acquisition?		✓		
Will it require donation or negotiated land acquisition?		✓		
Are there any non-titled people who live or earn their livelihood at the site or within the corridor of impact (COI) / Right of Way (ROW)?		✓		
Is the ownership status and current usage of the land known?	✓			The land is currently owned by AC per land title with (LINK)
Will there be loss of housing?		✓		
Will there be loss of agricultural plots?		✓		
Will there be losses of crops, trees, and fixed assets (i.e. fences, pumps, etc.)?		✓		
Will there be loss of businesses or enterprises?		✓		
Will there be loss of incomes and livelihoods?		✓		
Will people lose access to facilities, services, or natural resources?		✓		
Will any social or economic activities be affected by land use-related changes?		✓		
Are any of the affected persons (AP) from indigenous or ethnic minority groups? If yes, please describe the situation		✓		

3. Screening Questions for Indigenous People Impact

KEY CONCERNS (Please provide elaborations on the Remarks column)	YES	NO	NOT KNOWN	Remarks
A. Indigenous Peoples Identification				
1. Are there socio-cultural groups present in or use the project area who may be considered as "tribes" (hill tribes, schedules tribes, tribal peoples), "minorities" (ethnic or national minorities), or "indigenous communities" in the project area?		✓		
2. Are there national or local laws or policies as well as anthropological researches/studies that consider these groups present in or using the project area as belonging to "ethnic minorities", scheduled tribes, tribal peoples, national minorities, or cultural communities?		✓		
3. Do such groups self-identify as being part of a distinct social and cultural group?		✓		
4. Do such groups maintain collective attachments to distinct habitats or ancestral territories and/or to the natural resources in these habitats and territories?		✓		
5. Do such groups maintain cultural, economic, social, and political institutions distinct from the dominant society and culture?		✓		
6. Do such groups speak a distinct language or dialect?		✓		
7. Has such groups been historically, socially and economically marginalized, disempowered, excluded, and/or discriminated against?		✓		
8. Are such groups represented as "Indigenous Peoples" or as "ethnic minorities" or "scheduled tribes" or "tribal populations" in any formal decision-making bodies at the national or local levels?		✓		
B. Identification of Potential Impacts				
9. Will the project directly or indirectly benefit or target Indigenous Peoples?		✓		
10. Will the project directly or indirectly affect Indigenous Peoples' traditional socio-cultural and belief practices? (e.g. child-rearing, health, education, arts, and governance)		✓		
11. Will the project affect the livelihood systems of Indigenous Peoples? (e.g., food production system, natural resource management, crafts and trade, employment status)		✓		
12. Will the project be in an area (land or territory) occupied, owned, or used by Indigenous Peoples, and/or claimed as ancestral domain?		✓		
C. Identification of Special Requirements <i>Will the project activities include:</i>				
13. Commercial development of the cultural resources and knowledge of Indigenous Peoples?		✓		
14. Physical displacement from traditional or customary lands?		✓		

KEY CONCERNS (Please provide elaborations on the Remarks column)	YES	NO	NOT KNOWN	Remarks
15. Commercial development of natural resources (such as minerals, hydrocarbons, forests, water, hunting or fishing grounds) within customary lands under use that would impact the livelihoods or the cultural, ceremonial, spiritual uses that define the identity and community of Indigenous Peoples?		✓		
16. Establishing legal recognition of rights to lands and territories that are traditionally owned or customarily used, occupied or claimed by indigenous peoples ?		✓		
17. Acquisition of lands that are traditionally owned or customarily used, occupied or claimed by indigenous peoples?		✓		

4. Involuntary Resettlement and Indigenous People Impact

After reviewing the answers above, EA/ Safeguard Team confirms that the proposed subsection/ section/ subproject/component (tick as appropriate):

- [X] Has involuntary resettlement (IR) or land acquisition impact, a resettlement plan (or corrective action plan) is required
- [✓] Has No IR impact, due diligence report to be prepared to confirm.
- [X] Has Indigenous People (IP) impact, an indigenous people plan (IPP) (or specific IP action plan) is required
- [✓] Has No IP impact, no IPP/specific action plan is required.

Prepared by:



Signature:

Name: Oum Sith (CS1/PIC)

Position: Social Safeguards Specialist

November, 2021

INVOLUNTARY RESETTLEMENT/ LAND ACQUISITION AND INDIGENOUS PEOPLE SCREENING CHECKLISTS for Samaki Trapeang Chork Agricultural Cooperative (AC)

1. Information on project/subproject/component:

- Information on project/subproject/component:
- Subproject: AC Storage/warehouse
- Contract package number: Lot 4: CW3a1/CFAVC/MAFF/2021 Takeo province
- Trapeang Chork village, Tram Kak commune, Tramkak district, Takeo province
- Technical Description: The Construction of Agricultural Cooperative Storage/Warehouse 1 Unit (100t)

2. Screening Questions for Involuntary Resettlement Impact

Below is the initial screening for involuntary resettlement impacts and due diligence exercise. Both permanent and temporary impacts must be considered and reported in the screening process.

Involuntary Resettlement Impacts	Yes	No	Not known	Remarks
Will the project include any physical construction work?	✓			
Does the proposed activity include upgrading or rehabilitation of existing physical facilities?		✓		
Will it require permanent and/or temporary involuntary land acquisition?		✓		
Will it require donation or negotiated land acquisition?		✓		
Are there any non-titled people who live or earn their livelihood at the site or within the corridor of impact (COI) / Right of Way (ROW)?		✓		
Is the ownership status and current usage of the land known?	✓			The land is currently owned by AC per land title with (LINK)
Will there be loss of housing?		✓		
Will there be loss of agricultural plots?		✓		
Will there be losses of crops, trees, and fixed assets (i.e. fences, pumps, etc.)?		✓		
Will there be loss of businesses or enterprises?		✓		
Will there be loss of incomes and livelihoods?		✓		
Will people lose access to facilities, services, or natural resources?		✓		
Will any social or economic activities be affected by land use-related changes?		✓		
Are any of the affected persons (AP) from indigenous or ethnic minority groups? If yes, please describe the situation		✓		

3. Screening Questions for Indigenous People Impact

KEY CONCERNS (Please provide elaborations on the Remarks column)	YES	NO	NOT KNOWN	Remarks
A. Indigenous Peoples Identification				

KEY CONCERNS (Please provide elaborations on the Remarks column)	YES	NO	NOT KNOWN	Remarks
1. Are there socio-cultural groups present in or use the project area who may be considered as "tribes" (hill tribes, schedules tribes, tribal peoples), "minorities" (ethnic or national minorities), or "indigenous communities" in the project area?		✓		
2. Are there national or local laws or policies as well as anthropological researches/studies that consider these groups present in or using the project area as belonging to "ethnic minorities", scheduled tribes, tribal peoples, national minorities, or cultural communities?		✓		
3. Do such groups self-identify as being part of a distinct social and cultural group?		✓		
4. Do such groups maintain collective attachments to distinct habitats or ancestral territories and/or to the natural resources in these habitats and territories?		✓		
5. Do such groups maintain cultural, economic, social, and political institutions distinct from the dominant society and culture?		✓		
6. Do such groups speak a distinct language or dialect?		✓		
7. Has such groups been historically, socially and economically marginalized, disempowered, excluded, and/or discriminated against?		✓		
8. Are such groups represented as "Indigenous Peoples" or as "ethnic minorities" or "scheduled tribes" or "tribal populations" in any formal decision-making bodies at the national or local levels?		✓		
B. Identification of Potential Impacts				
9. Will the project directly or indirectly benefit or target Indigenous Peoples?		✓		
10. Will the project directly or indirectly affect Indigenous Peoples' traditional socio-cultural and belief practices? (e.g. child-rearing, health, education, arts, and governance)		✓		
11. Will the project affect the livelihood systems of Indigenous Peoples? (e.g., food production system, natural resource management, crafts and trade, employment status)		✓		
12. Will the project be in an area (land or territory) occupied, owned, or used by Indigenous Peoples, and/or claimed as ancestral domain?		✓		
C. Identification of Special Requirements <i>Will the project activities include:</i>				
13. Commercial development of the cultural resources and knowledge of Indigenous Peoples?		✓		
14. Physical displacement from traditional or customary lands?		✓		

KEY CONCERNS (Please provide elaborations on the Remarks column)	YES	NO	NOT KNOWN	Remarks
15. Commercial development of natural resources (such as minerals, hydrocarbons, forests, water, hunting or fishing grounds) within customary lands under use that would impact the livelihoods or the cultural, ceremonial, spiritual uses that define the identity and community of Indigenous Peoples?		✓		
16. Establishing legal recognition of rights to lands and territories that are traditionally owned or customarily used, occupied or claimed by indigenous peoples ?		✓		
17. Acquisition of lands that are traditionally owned or customarily used, occupied or claimed by indigenous peoples?		✓		

4. Involuntary Resettlement and Indigenous People Impact

After reviewing the answers above, EA/ Safeguard Team confirms that the proposed subsection/ section/ subproject/component (tick as appropriate):

- [X] Has involuntary resettlement (IR) or land acquisition impact, a resettlement plan (or corrective action plan) is required
- [✓] Has No IR impact, due diligence report to be prepared to confirm.
- [X] Has Indigenous People (IP) impact, an indigenous people plan (IPP) (or specific IP action plan) is required
- [✓] Has No IP impact, no IPP/specific action plan is required.

Prepared by:



Signature:

Name: Oum Sith (CS1/PIC)

Position: Social Safeguards Specialist

November, 2021

INVOLUNTARY RESETTLEMENT/ LAND ACQUISITION AND INDIGENOUS PEOPLE SCREENING CHECKLISTS for Baksey Rikreay Agricultural Cooperative (AC)

1. Information on project/subproject/component:

- Information on project/subproject/component:
- Subproject: AC Storage/warehouse
- Contract package number: Lot 4: CW3a1/CFAVC/MAFF/2021 Takeo province
- Ang Baksey village, Cheang Tong commune, Tramkak district, Takeo province
- Technical Description: The Construction of Agricultural Cooperative Storage/Warehouse 1 Unit (100t)

2. Screening Questions for Involuntary Resettlement Impact

Below is the initial screening for involuntary resettlement impacts and due diligence exercise. Both permanent and temporary impacts must be considered and reported in the screening process.

Involuntary Resettlement Impacts	Yes	No	Not known	Remarks
Will the project include any physical construction work?	✓			
Does the proposed activity include upgrading or rehabilitation of existing physical facilities?		✓		
Will it require permanent and/or temporary involuntary land acquisition?		✓		
Will it require donation or negotiated land acquisition?		✓		
Are there any non-titled people who live or earn their livelihood at the site or within the corridor of impact (COI) / Right of Way (ROW)?		✓		
Is the ownership status and current usage of the land known?	✓			The land is currently owned by AC per land title with (LINK)
Will there be loss of housing?		✓		
Will there be loss of agricultural plots?		✓		
Will there be losses of crops, trees, and fixed assets (i.e. fences, pumps, etc.)?		✓		
Will there be loss of businesses or enterprises?		✓		
Will there be loss of incomes and livelihoods?		✓		
Will people lose access to facilities, services, or natural resources?		✓		
Will any social or economic activities be affected by land use-related changes?		✓		
Are any of the affected persons (AP) from indigenous or ethnic minority groups? If yes, please describe the situation		✓		

3. Screening Questions for Indigenous People Impact

KEY CONCERNS (Please provide elaborations on the Remarks column)	YES	NO	NOT KNOWN	Remarks
A. Indigenous Peoples Identification				

KEY CONCERNS (Please provide elaborations on the Remarks column)	YES	NO	NOT KNOWN	Remarks
1. Are there socio-cultural groups present in or use the project area who may be considered as "tribes" (hill tribes, schedules tribes, tribal peoples), "minorities" (ethnic or national minorities), or "indigenous communities" in the project area?		✓		
2. Are there national or local laws or policies as well as anthropological researches/studies that consider these groups present in or using the project area as belonging to "ethnic minorities", scheduled tribes, tribal peoples, national minorities, or cultural communities?		✓		
3. Do such groups self-identify as being part of a distinct social and cultural group?		✓		
4. Do such groups maintain collective attachments to distinct habitats or ancestral territories and/or to the natural resources in these habitats and territories?		✓		
5. Do such groups maintain cultural, economic, social, and political institutions distinct from the dominant society and culture?		✓		
6. Do such groups speak a distinct language or dialect?		✓		
7. Has such groups been historically, socially and economically marginalized, disempowered, excluded, and/or discriminated against?		✓		
8. Are such groups represented as "Indigenous Peoples" or as "ethnic minorities" or "scheduled tribes" or "tribal populations" in any formal decision-making bodies at the national or local levels?		✓		
B. Identification of Potential Impacts				
9. Will the project directly or indirectly benefit or target Indigenous Peoples?		✓		
10. Will the project directly or indirectly affect Indigenous Peoples' traditional socio-cultural and belief practices? (e.g. child-rearing, health, education, arts, and governance)		✓		
11. Will the project affect the livelihood systems of Indigenous Peoples? (e.g., food production system, natural resource management, crafts and trade, employment status)		✓		
12. Will the project be in an area (land or territory) occupied, owned, or used by Indigenous Peoples, and/or claimed as ancestral domain?		✓		
C. Identification of Special Requirements <i>Will the project activities include:</i>				
13. Commercial development of the cultural resources and knowledge of Indigenous Peoples?		✓		
14. Physical displacement from traditional or customary lands?		✓		

KEY CONCERNS (Please provide elaborations on the Remarks column)	YES	NO	NOT KNOWN	Remarks
15. Commercial development of natural resources (such as minerals, hydrocarbons, forests, water, hunting or fishing grounds) within customary lands under use that would impact the livelihoods or the cultural, ceremonial, spiritual uses that define the identity and community of Indigenous Peoples?		✓		
16. Establishing legal recognition of rights to lands and territories that are traditionally owned or customarily used, occupied or claimed by indigenous peoples ?		✓		
17. Acquisition of lands that are traditionally owned or customarily used, occupied or claimed by indigenous peoples?		✓		

4. Involuntary Resettlement and Indigenous People Impact

After reviewing the answers above, EA/ Safeguard Team confirms that the proposed subsection/ section/ subproject/component (tick as appropriate):

- [X] Has involuntary resettlement (IR) or land acquisition impact, a resettlement plan (or corrective action plan) is required
- [✓] Has No IR impact, due diligence report to be prepared to confirm.
- [X] Has Indigenous People (IP) impact, an indigenous people plan (IPP) (or specific IP action plan) is required
- [✓] Has No IP impact, no IPP/specific action plan is required.

Prepared by:



Signature:

Name: Oum Sith (CS1/PIC)

Position: Social Safeguards Specialist

November, 2021

INVOLUNTARY RESETTLEMENT/ LAND ACQUISITION AND INDIGENOUS PEOPLE SCREENING CHECKLISTS for Choeung Kuon Chok Chey Agricultural Cooperative (AC)

1. Information on project/subproject/component:

- Information on project/subproject/component:
- Subproject: AC Storage/warehouse
- Contract package number: Lot 4: CW3a1/CFAVC/MAFF/2021 Takeo province
- Choeung Kuon village, Choeung Kuon commune, Samrong district, Takeo province
- Technical Description: The Construction of Agricultural Cooperative Storage/Warehouse 1 Unit (100t)

2. Screening Questions for Involuntary Resettlement Impact

Below is the initial screening for involuntary resettlement impacts and due diligence exercise. Both permanent and temporary impacts must be considered and reported in the screening process.

Involuntary Resettlement Impacts	Yes	No	Not known	Remarks
Will the project include any physical construction work?	✓			
Does the proposed activity include upgrading or rehabilitation of existing physical facilities?		✓		
Will it require permanent and/or temporary involuntary land acquisition?		✓		
Will it require donation or negotiated land acquisition?		✓		
Are there any non-titled people who live or earn their livelihood at the site or within the corridor of impact (COI) / Right of Way (ROW)?		✓		
Is the ownership status and current usage of the land known?	✓			The land is currently owned by AC per land title with (LINK)
Will there be loss of housing?		✓		
Will there be loss of agricultural plots?		✓		
Will there be losses of crops, trees, and fixed assets (i.e. fences, pumps, etc.)?		✓		
Will there be loss of businesses or enterprises?		✓		
Will there be loss of incomes and livelihoods?		✓		
Will people lose access to facilities, services, or natural resources?		✓		
Will any social or economic activities be affected by land use-related changes?		✓		
Are any of the affected persons (AP) from indigenous or ethnic minority groups? If yes, please describe the situation		✓		

3. Screening Questions for Indigenous People Impact

KEY CONCERNS (Please provide elaborations on the Remarks column)	YES	NO	NOT KNOWN	Remarks
A. Indigenous Peoples Identification				
1. Are there socio-cultural groups present in or use the project area who may be considered as "tribes" (hill tribes, schedules tribes, tribal peoples), "minorities" (ethnic or national minorities), or "indigenous communities" in the project area?		✓		
2. Are there national or local laws or policies as well as anthropological researches/studies that consider these groups present in or using the project area as belonging to "ethnic minorities", scheduled tribes, tribal peoples, national minorities, or cultural communities?		✓		
3. Do such groups self-identify as being part of a distinct social and cultural group?		✓		
4. Do such groups maintain collective attachments to distinct habitats or ancestral territories and/or to the natural resources in these habitats and territories?		✓		
5. Do such groups maintain cultural, economic, social, and political institutions distinct from the dominant society and culture?		✓		
6. Do such groups speak a distinct language or dialect?		✓		
7. Has such groups been historically, socially and economically marginalized, disempowered, excluded, and/or discriminated against?		✓		
8. Are such groups represented as "Indigenous Peoples" or as "ethnic minorities" or "scheduled tribes" or "tribal populations" in any formal decision-making bodies at the national or local levels?		✓		
B. Identification of Potential Impacts				
9. Will the project directly or indirectly benefit or target Indigenous Peoples?		✓		
10. Will the project directly or indirectly affect Indigenous Peoples' traditional socio-cultural and belief practices? (e.g. child-rearing, health, education, arts, and governance)		✓		
11. Will the project affect the livelihood systems of Indigenous Peoples? (e.g., food production system, natural resource management, crafts and trade, employment status)		✓		
12. Will the project be in an area (land or territory) occupied, owned, or used by Indigenous Peoples, and/or claimed as ancestral domain?		✓		
C. Identification of Special Requirements <i>Will the project activities include:</i>				
13. Commercial development of the cultural resources and knowledge of Indigenous Peoples?		✓		
14. Physical displacement from traditional or customary lands?		✓		

KEY CONCERNS (Please provide elaborations on the Remarks column)	YES	NO	NOT KNOWN	Remarks
15. Commercial development of natural resources (such as minerals, hydrocarbons, forests, water, hunting or fishing grounds) within customary lands under use that would impact the livelihoods or the cultural, ceremonial, spiritual uses that define the identity and community of Indigenous Peoples?		✓		
16. Establishing legal recognition of rights to lands and territories that are traditionally owned or customarily used, occupied or claimed by indigenous peoples ?		✓		
17. Acquisition of lands that are traditionally owned or customarily used, occupied or claimed by indigenous peoples?		✓		

4. Involuntary Resettlement and Indigenous People Impact

After reviewing the answers above, EA/ Safeguard Team confirms that the proposed subsection/ section/ subproject/component (tick as appropriate):

- [X] Has involuntary resettlement (IR) or land acquisition impact, a resettlement plan (or corrective action plan) is required
- [✓] Has No IR impact, due diligence report to be prepared to confirm.
- [X] Has Indigenous People (IP) impact, an indigenous people plan (IPP) (or specific IP action plan) is required
- [✓] Has No IP impact, no IPP/specific action plan is required.

Prepared by:



Signature:

Name: Oum Sith (CS1/PIC)

Position: Social Safeguards Specialist

November, 2021

INVOLUNTARY RESETTLEMENT/ LAND ACQUISITION AND INDIGENOUS PEOPLE SCREENING CHECKLISTS for Svayrun Amatak Agricultural Cooperative (AC)

1. Information on project/subproject/component:

- Information on project/subproject/component:
- Subproject: AC Storage/warehouse
- Contract package number: Lot 4: CW3a1/CFAVC/MAFF/2021 Takeo province
- Svay Run village, Chum Reh Pein commune, Samrong district, Takeo province
- Technical Description: The Construction of Agricultural Cooperative Storage/Warehouse 1 Unit (50t)

2. Screening Questions for Involuntary Resettlement Impact

Below is the initial screening for involuntary resettlement impacts and due diligence exercise. Both permanent and temporary impacts must be considered and reported in the screening process.

Involuntary Resettlement Impacts	Yes	No	Not known	Remarks
Will the project include any physical construction work?	✓			
Does the proposed activity include upgrading or rehabilitation of existing physical facilities?		✓		
Will it require permanent and/or temporary involuntary land acquisition?		✓		
Will it require donation or negotiated land acquisition?		✓		
Are there any non-titled people who live or earn their livelihood at the site or within the corridor of impact (COI) / Right of Way (ROW)?		✓		
Is the ownership status and current usage of the land known?	✓			The land is currently owned by AC per land title with (LINK)
Will there be loss of housing?		✓		
Will there be loss of agricultural plots?		✓		
Will there be losses of crops, trees, and fixed assets (i.e. fences, pumps, etc.)?		✓		
Will there be loss of businesses or enterprises?		✓		
Will there be loss of incomes and livelihoods?		✓		
Will people lose access to facilities, services, or natural resources?		✓		
Will any social or economic activities be affected by land use-related changes?		✓		
Are any of the affected persons (AP) from indigenous or ethnic minority groups? If yes, please describe the situation		✓		

3. Screening Questions for Indigenous People Impact

KEY CONCERNS (Please provide elaborations on the Remarks column)	YES	NO	NOT KNOWN	Remarks
A. Indigenous Peoples Identification				

KEY CONCERNS (Please provide elaborations on the Remarks column)	YES	NO	NOT KNOWN	Remarks
1. Are there socio-cultural groups present in or use the project area who may be considered as "tribes" (hill tribes, schedules tribes, tribal peoples), "minorities" (ethnic or national minorities), or "indigenous communities" in the project area?		✓		
2. Are there national or local laws or policies as well as anthropological researches/studies that consider these groups present in or using the project area as belonging to "ethnic minorities", scheduled tribes, tribal peoples, national minorities, or cultural communities?		✓		
3. Do such groups self-identify as being part of a distinct social and cultural group?		✓		
4. Do such groups maintain collective attachments to distinct habitats or ancestral territories and/or to the natural resources in these habitats and territories?		✓		
5. Do such groups maintain cultural, economic, social, and political institutions distinct from the dominant society and culture?		✓		
6. Do such groups speak a distinct language or dialect?		✓		
7. Has such groups been historically, socially and economically marginalized, disempowered, excluded, and/or discriminated against?		✓		
8. Are such groups represented as "Indigenous Peoples" or as "ethnic minorities" or "scheduled tribes" or "tribal populations" in any formal decision-making bodies at the national or local levels?		✓		
B. Identification of Potential Impacts				
9. Will the project directly or indirectly benefit or target Indigenous Peoples?		✓		
10. Will the project directly or indirectly affect Indigenous Peoples' traditional socio-cultural and belief practices? (e.g. child-rearing, health, education, arts, and governance)		✓		
11. Will the project affect the livelihood systems of Indigenous Peoples? (e.g., food production system, natural resource management, crafts and trade, employment status)		✓		
12. Will the project be in an area (land or territory) occupied, owned, or used by Indigenous Peoples, and/or claimed as ancestral domain?		✓		
C. Identification of Special Requirements <i>Will the project activities include:</i>				
13. Commercial development of the cultural resources and knowledge of Indigenous Peoples?		✓		
14. Physical displacement from traditional or customary lands?		✓		

KEY CONCERNS (Please provide elaborations on the Remarks column)	YES	NO	NOT KNOWN	Remarks
15. Commercial development of natural resources (such as minerals, hydrocarbons, forests, water, hunting or fishing grounds) within customary lands under use that would impact the livelihoods or the cultural, ceremonial, spiritual uses that define the identity and community of Indigenous Peoples?		✓		
16. Establishing legal recognition of rights to lands and territories that are traditionally owned or customarily used, occupied or claimed by indigenous peoples ?		✓		
17. Acquisition of lands that are traditionally owned or customarily used, occupied or claimed by indigenous peoples?		✓		

4. Involuntary Resettlement and Indigenous People Impact

After reviewing the answers above, EA/ Safeguard Team confirms that the proposed subsection/ section/ subproject/component (tick as appropriate):

- [X] Has involuntary resettlement (IR) or land acquisition impact, a resettlement plan (or corrective action plan) is required
- [✓] Has No IR impact, due diligence report to be prepared to confirm.
- [X] Has Indigenous People (IP) impact, an indigenous people plan (IPP) (or specific IP action plan) is required
- [✓] Has No IP impact, no IPP/specific action plan is required.

Prepared by:



Signature:

Name: Oum Sith (CS1/PIC)

Position: Social Safeguards Specialist

November, 2021

INVOLUNTARY RESETTLEMENT/ LAND ACQUISITION AND INDIGENOUS PEOPLE SCREENING CHECKLISTS for Ponleu Kasekor Agricultural Cooperative (AC)

1. Information on project/subproject/component:

- Information on project/subproject/component:
- Subproject: AC Storage/warehouse
- Contract package number: Lot 4: CW3a1/CFAVC/MAFF/2021 Takeo province
- Ro Mun village, Boeng Tranh Khang Cheung commune, Samrong district, Takeo province
- Technical Description: The Construction of Agricultural Cooperative Storage/Warehouse 1 Unit (100t)

2. Screening Questions for Involuntary Resettlement Impact

Below is the initial screening for involuntary resettlement impacts and due diligence exercise. Both permanent and temporary impacts must be considered and reported in the screening process.

Involuntary Resettlement Impacts	Yes	No	Not known	Remarks
Will the project include any physical construction work?	✓			
Does the proposed activity include upgrading or rehabilitation of existing physical facilities?		✓		
Will it require permanent and/or temporary involuntary land acquisition?		✓		
Will it require donation or negotiated land acquisition?		✓		
Are there any non-titled people who live or earn their livelihood at the site or within the corridor of impact (COI) / Right of Way (ROW)?		✓		
Is the ownership status and current usage of the land known?	✓			The land is currently owned by AC per land title with (LINK)
Will there be loss of housing?		✓		
Will there be loss of agricultural plots?		✓		
Will there be losses of crops, trees, and fixed assets (i.e. fences, pumps, etc.)?		✓		
Will there be loss of businesses or enterprises?		✓		
Will there be loss of incomes and livelihoods?		✓		
Will people lose access to facilities, services, or natural resources?		✓		
Will any social or economic activities be affected by land use-related changes?		✓		
Are any of the affected persons (AP) from indigenous or ethnic minority groups? If yes, please describe the situation		✓		

3. Screening Questions for Indigenous People Impact

KEY CONCERNS (Please provide elaborations on the Remarks column)	YES	NO	NOT KNOWN	Remarks
A. Indigenous Peoples Identification				
1. Are there socio-cultural groups present in or use the project area who may be considered as "tribes" (hill tribes, schedules tribes, tribal peoples), "minorities" (ethnic or national minorities), or "indigenous communities" in the project area?		✓		
2. Are there national or local laws or policies as well as anthropological researches/studies that consider these groups present in or using the project area as belonging to "ethnic minorities", scheduled tribes, tribal peoples, national minorities, or cultural communities?		✓		
3. Do such groups self-identify as being part of a distinct social and cultural group?		✓		
4. Do such groups maintain collective attachments to distinct habitats or ancestral territories and/or to the natural resources in these habitats and territories?		✓		
5. Do such groups maintain cultural, economic, social, and political institutions distinct from the dominant society and culture?		✓		
6. Do such groups speak a distinct language or dialect?		✓		
7. Has such groups been historically, socially and economically marginalized, disempowered, excluded, and/or discriminated against?		✓		
8. Are such groups represented as "Indigenous Peoples" or as "ethnic minorities" or "scheduled tribes" or "tribal populations" in any formal decision-making bodies at the national or local levels?		✓		
B. Identification of Potential Impacts				
9. Will the project directly or indirectly benefit or target Indigenous Peoples?		✓		
10. Will the project directly or indirectly affect Indigenous Peoples' traditional socio-cultural and belief practices? (e.g. child-rearing, health, education, arts, and governance)		✓		
11. Will the project affect the livelihood systems of Indigenous Peoples? (e.g., food production system, natural resource management, crafts and trade, employment status)		✓		
12. Will the project be in an area (land or territory) occupied, owned, or used by Indigenous Peoples, and/or claimed as ancestral domain?		✓		
C. Identification of Special Requirements <i>Will the project activities include:</i>				
13. Commercial development of the cultural resources and knowledge of Indigenous Peoples?		✓		
14. Physical displacement from traditional or customary lands?		✓		

KEY CONCERNS (Please provide elaborations on the Remarks column)	YES	NO	NOT KNOWN	Remarks
15. Commercial development of natural resources (such as minerals, hydrocarbons, forests, water, hunting or fishing grounds) within customary lands under use that would impact the livelihoods or the cultural, ceremonial, spiritual uses that define the identity and community of Indigenous Peoples?		✓		
16. Establishing legal recognition of rights to lands and territories that are traditionally owned or customarily used, occupied or claimed by indigenous peoples ?		✓		
17. Acquisition of lands that are traditionally owned or customarily used, occupied or claimed by indigenous peoples?		✓		

4. Involuntary Resettlement and Indigenous People Impact

After reviewing the answers above, EA/ Safeguard Team confirms that the proposed subsection/ section/ subproject/component (tick as appropriate):

- [X] Has involuntary resettlement (IR) or land acquisition impact, a resettlement plan (or corrective action plan) is required
- [✓] Has No IR impact, due diligence report to be prepared to confirm.
- [X] Has Indigenous People (IP) impact, an indigenous people plan (IPP) (or specific IP action plan) is required
- [✓] Has No IP impact, no IPP/specific action plan is required.

Prepared by:



Signature:

Name: Oum Sith (CS1/PIC)

Position: Social Safeguards Specialist

November, 2021

INVOLUNTARY RESETTLEMENT/ LAND ACQUISITION AND INDIGENOUS PEOPLE SCREENING CHECKLISTS for Phumbey Meanchey Agricultural Cooperative (AC)

1. Information on project/subproject/component:

- Information on project/subproject/component:
- Subproject: AC Storage/warehouse
- Contract package number: Lot 4: CW3a1/CFAVC/MAFF/2021 Takeo province
- Krapum Chuk village, Krapom Chhouk commune, Koh Andet district, Takeo province
- Technical Description: The Construction of Agricultural Cooperative Storage/Warehouse 1 Unit (100t)

2. Screening Questions for Involuntary Resettlement Impact

Below is the initial screening for involuntary resettlement impacts and due diligence exercise. Both permanent and temporary impacts must be considered and reported in the screening process.

Involuntary Resettlement Impacts	Yes	No	Not known	Remarks
Will the project include any physical construction work?	✓			
Does the proposed activity include upgrading or rehabilitation of existing physical facilities?		✓		
Will it require permanent and/or temporary involuntary land acquisition?		✓		
Will it require donation or negotiated land acquisition?		✓		
Are there any non-titled people who live or earn their livelihood at the site or within the corridor of impact (COI) / Right of Way (ROW)?		✓		
Is the ownership status and current usage of the land known?	✓			The land is currently owned by AC per land title with (LINK)
Will there be loss of housing?		✓		
Will there be loss of agricultural plots?		✓		
Will there be losses of crops, trees, and fixed assets (i.e. fences, pumps, etc.)?		✓		
Will there be loss of businesses or enterprises?		✓		
Will there be loss of incomes and livelihoods?		✓		
Will people lose access to facilities, services, or natural resources?		✓		
Will any social or economic activities be affected by land use-related changes?		✓		
Are any of the affected persons (AP) from indigenous or ethnic minority groups? If yes, please describe the situation		✓		

3. Screening Questions for Indigenous People Impact

KEY CONCERNS (Please provide elaborations on the Remarks column)	YES	NO	NOT KNOWN	Remarks
A. Indigenous Peoples Identification				

KEY CONCERNS (Please provide elaborations on the Remarks column)	YES	NO	NOT KNOWN	Remarks
1. Are there socio-cultural groups present in or use the project area who may be considered as "tribes" (hill tribes, schedules tribes, tribal peoples), "minorities" (ethnic or national minorities), or "indigenous communities" in the project area?		✓		
2. Are there national or local laws or policies as well as anthropological researches/studies that consider these groups present in or using the project area as belonging to "ethnic minorities", scheduled tribes, tribal peoples, national minorities, or cultural communities?		✓		
3. Do such groups self-identify as being part of a distinct social and cultural group?		✓		
4. Do such groups maintain collective attachments to distinct habitats or ancestral territories and/or to the natural resources in these habitats and territories?		✓		
5. Do such groups maintain cultural, economic, social, and political institutions distinct from the dominant society and culture?		✓		
6. Do such groups speak a distinct language or dialect?		✓		
7. Has such groups been historically, socially and economically marginalized, disempowered, excluded, and/or discriminated against?		✓		
8. Are such groups represented as "Indigenous Peoples" or as "ethnic minorities" or "scheduled tribes" or "tribal populations" in any formal decision-making bodies at the national or local levels?		✓		
B. Identification of Potential Impacts				
9. Will the project directly or indirectly benefit or target Indigenous Peoples?		✓		
10. Will the project directly or indirectly affect Indigenous Peoples' traditional socio-cultural and belief practices? (e.g. child-rearing, health, education, arts, and governance)		✓		
11. Will the project affect the livelihood systems of Indigenous Peoples? (e.g., food production system, natural resource management, crafts and trade, employment status)		✓		
12. Will the project be in an area (land or territory) occupied, owned, or used by Indigenous Peoples, and/or claimed as ancestral domain?		✓		
C. Identification of Special Requirements <i>Will the project activities include:</i>				
13. Commercial development of the cultural resources and knowledge of Indigenous Peoples?		✓		
14. Physical displacement from traditional or customary lands?		✓		

KEY CONCERNS (Please provide elaborations on the Remarks column)	YES	NO	NOT KNOWN	Remarks
15. Commercial development of natural resources (such as minerals, hydrocarbons, forests, water, hunting or fishing grounds) within customary lands under use that would impact the livelihoods or the cultural, ceremonial, spiritual uses that define the identity and community of Indigenous Peoples?		✓		
16. Establishing legal recognition of rights to lands and territories that are traditionally owned or customarily used, occupied or claimed by indigenous peoples ?		✓		
17. Acquisition of lands that are traditionally owned or customarily used, occupied or claimed by indigenous peoples?		✓		

4. Involuntary Resettlement and Indigenous People Impact

After reviewing the answers above, EA/ Safeguard Team confirms that the proposed subsection/ section/ subproject/component (tick as appropriate):

- [X] Has involuntary resettlement (IR) or land acquisition impact, a resettlement plan (or corrective action plan) is required
- [✓] Has No IR impact, due diligence report to be prepared to confirm.
- [X] Has Indigenous People (IP) impact, an indigenous people plan (IPP) (or specific IP action plan) is required
- [✓] Has No IP impact, no IPP/specific action plan is required.

Prepared by:



Signature:

Name: Oum Sith (CS1/PIC)

Position: Social Safeguards Specialist

November, 2021

INVOLUNTARY RESETTLEMENT/ LAND ACQUISITION AND INDIGENOUS PEOPLE SCREENING CHECKLISTS for Ponleu Beng Krapom Chhouk Agricultural Cooperative (AC)

1. Information on project/subproject/component:

- Information on project/subproject/component:
- Subproject: AC Storage/warehouse
- Contract package number: Lot 4: CW3a1/CFAVC/MAFF/2021 Takeo province
- Beng village, Krapom Chhouk commune, Koh Andet district, Takeo province
- Technical Description: The Construction of Agricultural Cooperative Storage/Warehouse 1 Unit (100t)

2. Screening Questions for Involuntary Resettlement Impact

Below is the initial screening for involuntary resettlement impacts and due diligence exercise. Both permanent and temporary impacts must be considered and reported in the screening process.

Involuntary Resettlement Impacts	Yes	No	Not known	Remarks
Will the project include any physical construction work?	✓			
Does the proposed activity include upgrading or rehabilitation of existing physical facilities?		✓		
Will it require permanent and/or temporary involuntary land acquisition?		✓		
Will it require donation or negotiated land acquisition?		✓		
Are there any non-titled people who live or earn their livelihood at the site or within the corridor of impact (COI) / Right of Way (ROW)?		✓		
Is the ownership status and current usage of the land known?	✓			The land is currently owned by AC per land title with (LINK)
Will there be loss of housing?		✓		
Will there be loss of agricultural plots?		✓		
Will there be losses of crops, trees, and fixed assets (i.e. fences, pumps, etc.)?		✓		
Will there be loss of businesses or enterprises?		✓		
Will there be loss of incomes and livelihoods?		✓		
Will people lose access to facilities, services, or natural resources?		✓		
Will any social or economic activities be affected by land use-related changes?		✓		
Are any of the affected persons (AP) from indigenous or ethnic minority groups? If yes, please describe the situation		✓		

3. Screening Questions for Indigenous People Impact

KEY CONCERNS (Please provide elaborations on the Remarks column)	YES	NO	NOT KNOWN	Remarks
A. Indigenous Peoples Identification				
1. Are there socio-cultural groups present in or use the project area who may be considered as "tribes" (hill tribes, schedules tribes, tribal peoples), "minorities" (ethnic or national minorities), or "indigenous communities" in the project area?		✓		
2. Are there national or local laws or policies as well as anthropological researches/studies that consider these groups present in or using the project area as belonging to "ethnic minorities", scheduled tribes, tribal peoples, national minorities, or cultural communities?		✓		
3. Do such groups self-identify as being part of a distinct social and cultural group?		✓		
4. Do such groups maintain collective attachments to distinct habitats or ancestral territories and/or to the natural resources in these habitats and territories?		✓		
5. Do such groups maintain cultural, economic, social, and political institutions distinct from the dominant society and culture?		✓		
6. Do such groups speak a distinct language or dialect?		✓		
7. Has such groups been historically, socially and economically marginalized, disempowered, excluded, and/or discriminated against?		✓		
8. Are such groups represented as "Indigenous Peoples" or as "ethnic minorities" or "scheduled tribes" or "tribal populations" in any formal decision-making bodies at the national or local levels?		✓		
B. Identification of Potential Impacts				
9. Will the project directly or indirectly benefit or target Indigenous Peoples?		✓		
10. Will the project directly or indirectly affect Indigenous Peoples' traditional socio-cultural and belief practices? (e.g. child-rearing, health, education, arts, and governance)		✓		
11. Will the project affect the livelihood systems of Indigenous Peoples? (e.g., food production system, natural resource management, crafts and trade, employment status)		✓		
12. Will the project be in an area (land or territory) occupied, owned, or used by Indigenous Peoples, and/or claimed as ancestral domain?		✓		
C. Identification of Special Requirements <i>Will the project activities include:</i>				
13. Commercial development of the cultural resources and knowledge of Indigenous Peoples?		✓		
14. Physical displacement from traditional or customary lands?		✓		

KEY CONCERNS (Please provide elaborations on the Remarks column)	YES	NO	NOT KNOWN	Remarks
15. Commercial development of natural resources (such as minerals, hydrocarbons, forests, water, hunting or fishing grounds) within customary lands under use that would impact the livelihoods or the cultural, ceremonial, spiritual uses that define the identity and community of Indigenous Peoples?		✓		
16. Establishing legal recognition of rights to lands and territories that are traditionally owned or customarily used, occupied or claimed by indigenous peoples ?		✓		
17. Acquisition of lands that are traditionally owned or customarily used, occupied or claimed by indigenous peoples?		✓		

4. Involuntary Resettlement and Indigenous People Impact

After reviewing the answers above, EA/ Safeguard Team confirms that the proposed subsection/ section/ subproject/component (tick as appropriate):

- [X] Has involuntary resettlement (IR) or land acquisition impact, a resettlement plan (or corrective action plan) is required
- [✓] Has No IR impact, due diligence report to be prepared to confirm.
- [X] Has Indigenous People (IP) impact, an indigenous people plan (IPP) (or specific IP action plan) is required
- [✓] Has No IP impact, no IPP/specific action plan is required.

Prepared by:



Signature:
Name: Oum Sith (CS1/PIC)
Position: Social Safeguards Specialist
November, 2021

INVOLUNTARY RESETTLEMENT/ LAND ACQUISITION AND INDIGENOUS PEOPLE SCREENING CHECKLISTS for Champa Preyphdhao Agricultural Cooperative (AC)

1. Information on project/subproject/component:

- Information on project/subproject/component:
- Subproject: AC Storage/warehouse
- Contract package number: Lot 4: CW3a1/CFAVC/MAFF/2021 Takeo province
- Samrong village, Champa commune, Prey Kabas district, Takeo province
- Technical Description: The Construction of Agricultural Cooperative Storage/Warehouse 1 Unit (50t)

2. Screening Questions for Involuntary Resettlement Impact

Below is the initial screening for involuntary resettlement impacts and due diligence exercise. Both permanent and temporary impacts must be considered and reported in the screening process.

Involuntary Resettlement Impacts	Yes	No	Not known	Remarks
Will the project include any physical construction work?	✓			
Does the proposed activity include upgrading or rehabilitation of existing physical facilities?		✓		
Will it require permanent and/or temporary involuntary land acquisition?		✓		
Will it require donation or negotiated land acquisition?		✓		
Are there any non-titled people who live or earn their livelihood at the site or within the corridor of impact (COI) / Right of Way (ROW)?		✓		
Is the ownership status and current usage of the land known?	✓			The land is currently owned by AC per land title with (LINK)
Will there be loss of housing?		✓		
Will there be loss of agricultural plots?		✓		
Will there be losses of crops, trees, and fixed assets (i.e. fences, pumps, etc.)?		✓		
Will there be loss of businesses or enterprises?		✓		
Will there be loss of incomes and livelihoods?		✓		
Will people lose access to facilities, services, or natural resources?		✓		
Will any social or economic activities be affected by land use-related changes?		✓		
Are any of the affected persons (AP) from indigenous or ethnic minority groups? If yes, please describe the situation		✓		

3. Screening Questions for Indigenous People Impact

KEY CONCERNS (Please provide elaborations on the Remarks column)	YES	NO	NOT KNOWN	Remarks
A. Indigenous Peoples Identification				

KEY CONCERNS (Please provide elaborations on the Remarks column)	YES	NO	NOT KNOWN	Remarks
1. Are there socio-cultural groups present in or use the project area who may be considered as "tribes" (hill tribes, schedules tribes, tribal peoples), "minorities" (ethnic or national minorities), or "indigenous communities" in the project area?		✓		
2. Are there national or local laws or policies as well as anthropological researches/studies that consider these groups present in or using the project area as belonging to "ethnic minorities", scheduled tribes, tribal peoples, national minorities, or cultural communities?		✓		
3. Do such groups self-identify as being part of a distinct social and cultural group?		✓		
4. Do such groups maintain collective attachments to distinct habitats or ancestral territories and/or to the natural resources in these habitats and territories?		✓		
5. Do such groups maintain cultural, economic, social, and political institutions distinct from the dominant society and culture?		✓		
6. Do such groups speak a distinct language or dialect?		✓		
7. Has such groups been historically, socially and economically marginalized, disempowered, excluded, and/or discriminated against?		✓		
8. Are such groups represented as "Indigenous Peoples" or as "ethnic minorities" or "scheduled tribes" or "tribal populations" in any formal decision-making bodies at the national or local levels?		✓		
B. Identification of Potential Impacts				
9. Will the project directly or indirectly benefit or target Indigenous Peoples?		✓		
10. Will the project directly or indirectly affect Indigenous Peoples' traditional socio-cultural and belief practices? (e.g. child-rearing, health, education, arts, and governance)		✓		
11. Will the project affect the livelihood systems of Indigenous Peoples? (e.g., food production system, natural resource management, crafts and trade, employment status)		✓		
12. Will the project be in an area (land or territory) occupied, owned, or used by Indigenous Peoples, and/or claimed as ancestral domain?		✓		
C. Identification of Special Requirements <i>Will the project activities include:</i>				
13. Commercial development of the cultural resources and knowledge of Indigenous Peoples?		✓		
14. Physical displacement from traditional or customary lands?		✓		

KEY CONCERNS (Please provide elaborations on the Remarks column)	YES	NO	NOT KNOWN	Remarks
15. Commercial development of natural resources (such as minerals, hydrocarbons, forests, water, hunting or fishing grounds) within customary lands under use that would impact the livelihoods or the cultural, ceremonial, spiritual uses that define the identity and community of Indigenous Peoples?		✓		
16. Establishing legal recognition of rights to lands and territories that are traditionally owned or customarily used, occupied or claimed by indigenous peoples ?		✓		
17. Acquisition of lands that are traditionally owned or customarily used, occupied or claimed by indigenous peoples?		✓		

4. Involuntary Resettlement and Indigenous People Impact

After reviewing the answers above, EA/ Safeguard Team confirms that the proposed subsection/ section/ subproject/component (tick as appropriate):

- [X] Has involuntary resettlement (IR) or land acquisition impact, a resettlement plan (or corrective action plan) is required
- [✓] Has No IR impact, due diligence report to be prepared to confirm.
- [X] Has Indigenous People (IP) impact, an indigenous people plan (IPP) (or specific IP action plan) is required
- [✓] Has No IP impact, no IPP/specific action plan is required.

Prepared by:



Signature:
Name: Oum Sith (CS1/PIC)
Position: Social Safeguards Specialist
November, 2021

INVOLUNTARY RESETTLEMENT/ LAND ACQUISITION AND INDIGENOUS PEOPLE SCREENING CHECKLISTS for Phumbey Meanchey Agricultural Cooperative (AC)

1. Information on project/subproject/component:

- Information on project/subproject/component:
- Subproject: AC Storage/warehouse
- Contract package number: Lot 4: CW3a1/CFAVC/MAFF/2021 Takeo province
- Chrouy Sleng village, Kiri Chung Koh commune, Kirivong district, Takeo province
- Technical Description: The Construction of Agricultural Cooperative Storage/Warehouse 1 Unit (50t)

2. Screening Questions for Involuntary Resettlement Impact

Below is the initial screening for involuntary resettlement impacts and due diligence exercise. Both permanent and temporary impacts must be considered and reported in the screening process.

Involuntary Resettlement Impacts	Yes	No	Not known	Remarks
Will the project include any physical construction work?	✓			
Does the proposed activity include upgrading or rehabilitation of existing physical facilities?		✓		
Will it require permanent and/or temporary involuntary land acquisition?		✓		
Will it require donation or negotiated land acquisition?		✓		
Are there any non-titled people who live or earn their livelihood at the site or within the corridor of impact (COI) / Right of Way (ROW)?		✓		
Is the ownership status and current usage of the land known?	✓			The land is currently owned by AC per land title with (LINK)
Will there be loss of housing?		✓		
Will there be loss of agricultural plots?		✓		
Will there be losses of crops, trees, and fixed assets (i.e. fences, pumps, etc.)?		✓		
Will there be loss of businesses or enterprises?		✓		
Will there be loss of incomes and livelihoods?		✓		
Will people lose access to facilities, services, or natural resources?		✓		
Will any social or economic activities be affected by land use-related changes?		✓		
Are any of the affected persons (AP) from indigenous or ethnic minority groups? If yes, please describe the situation		✓		

3. Screening Questions for Indigenous People Impact

KEY CONCERNS (Please provide elaborations on the Remarks column)	YES	NO	NOT KNOWN	Remarks
A. Indigenous Peoples Identification				

KEY CONCERNS (Please provide elaborations on the Remarks column)	YES	NO	NOT KNOWN	Remarks
1. Are there socio-cultural groups present in or use the project area who may be considered as "tribes" (hill tribes, schedules tribes, tribal peoples), "minorities" (ethnic or national minorities), or "indigenous communities" in the project area?		✓		
2. Are there national or local laws or policies as well as anthropological researches/studies that consider these groups present in or using the project area as belonging to "ethnic minorities", scheduled tribes, tribal peoples, national minorities, or cultural communities?		✓		
3. Do such groups self-identify as being part of a distinct social and cultural group?		✓		
4. Do such groups maintain collective attachments to distinct habitats or ancestral territories and/or to the natural resources in these habitats and territories?		✓		
5. Do such groups maintain cultural, economic, social, and political institutions distinct from the dominant society and culture?		✓		
6. Do such groups speak a distinct language or dialect?		✓		
7. Has such groups been historically, socially and economically marginalized, disempowered, excluded, and/or discriminated against?		✓		
8. Are such groups represented as "Indigenous Peoples" or as "ethnic minorities" or "scheduled tribes" or "tribal populations" in any formal decision-making bodies at the national or local levels?		✓		
B. Identification of Potential Impacts				
9. Will the project directly or indirectly benefit or target Indigenous Peoples?		✓		
10. Will the project directly or indirectly affect Indigenous Peoples' traditional socio-cultural and belief practices? (e.g. child-rearing, health, education, arts, and governance)		✓		
11. Will the project affect the livelihood systems of Indigenous Peoples? (e.g., food production system, natural resource management, crafts and trade, employment status)		✓		
12. Will the project be in an area (land or territory) occupied, owned, or used by Indigenous Peoples, and/or claimed as ancestral domain?		✓		
C. Identification of Special Requirements <i>Will the project activities include:</i>				
13. Commercial development of the cultural resources and knowledge of Indigenous Peoples?		✓		
14. Physical displacement from traditional or customary lands?		✓		

KEY CONCERNS (Please provide elaborations on the Remarks column)	YES	NO	NOT KNOWN	Remarks
15. Commercial development of natural resources (such as minerals, hydrocarbons, forests, water, hunting or fishing grounds) within customary lands under use that would impact the livelihoods or the cultural, ceremonial, spiritual uses that define the identity and community of Indigenous Peoples?		✓		
16. Establishing legal recognition of rights to lands and territories that are traditionally owned or customarily used, occupied or claimed by indigenous peoples ?		✓		
17. Acquisition of lands that are traditionally owned or customarily used, occupied or claimed by indigenous peoples?		✓		

4. Involuntary Resettlement and Indigenous People Impact

After reviewing the answers above, EA/ Safeguard Team confirms that the proposed subsection/ section/ subproject/component (tick as appropriate):

- [X] Has involuntary resettlement (IR) or land acquisition impact, a resettlement plan (or corrective action plan) is required
- [✓] Has No IR impact, due diligence report to be prepared to confirm.
- [X] Has Indigenous People (IP) impact, an indigenous people plan (IPP) (or specific IP action plan) is required
- [✓] Has No IP impact, no IPP/specific action plan is required.

Prepared by:



Signature:

Name: Oum Sith (CS1/PIC)

Position: Social Safeguards Specialist

November, 2021

INVOLUNTARY RESETTLEMENT/ LAND ACQUISITION AND INDIGENOUS PEOPLE SCREENING CHECKLISTS for Morodak Rongreung Agricultural Cooperative (AC)

1. Information on project/subproject/component:

- Information on project/subproject/component:
- Subproject: AC Storage/warehouse
- Contract package number: Lot 4: CW3a1/CFAVC/MAFF/2021 Takeo province
- Lve Thmey village, Prambei Mom commune, Traing district, Takeo province
- Technical Description: The Construction of Agricultural Cooperative Storage/Warehouse 1 Unit (100t)

2. Screening Questions for Involuntary Resettlement Impact

Below is the initial screening for involuntary resettlement impacts and due diligence exercise. Both permanent and temporary impacts must be considered and reported in the screening process.

Involuntary Resettlement Impacts	Yes	No	Not known	Remarks
Will the project include any physical construction work?	✓			
Does the proposed activity include upgrading or rehabilitation of existing physical facilities?		✓		
Will it require permanent and/or temporary involuntary land acquisition?		✓		
Will it require donation or negotiated land acquisition?		✓		
Are there any non-titled people who live or earn their livelihood at the site or within the corridor of impact (COI) / Right of Way (ROW)?		✓		
Is the ownership status and current usage of the land known?	✓			The land is currently owned by AC per land title with (LINK)
Will there be loss of housing?		✓		
Will there be loss of agricultural plots?		✓		
Will there be losses of crops, trees, and fixed assets (i.e. fences, pumps, etc.)?		✓		
Will there be loss of businesses or enterprises?		✓		
Will there be loss of incomes and livelihoods?		✓		
Will people lose access to facilities, services, or natural resources?		✓		
Will any social or economic activities be affected by land use-related changes?		✓		
Are any of the affected persons (AP) from indigenous or ethnic minority groups? If yes, please describe the situation		✓		

3. Screening Questions for Indigenous People Impact

KEY CONCERNS (Please provide elaborations on the Remarks column)	YES	NO	NOT KNOWN	Remarks
A. Indigenous Peoples Identification				

KEY CONCERNS (Please provide elaborations on the Remarks column)	YES	NO	NOT KNOWN	Remarks
1. Are there socio-cultural groups present in or use the project area who may be considered as "tribes" (hill tribes, schedules tribes, tribal peoples), "minorities" (ethnic or national minorities), or "indigenous communities" in the project area?		✓		
2. Are there national or local laws or policies as well as anthropological researches/studies that consider these groups present in or using the project area as belonging to "ethnic minorities", scheduled tribes, tribal peoples, national minorities, or cultural communities?		✓		
3. Do such groups self-identify as being part of a distinct social and cultural group?		✓		
4. Do such groups maintain collective attachments to distinct habitats or ancestral territories and/or to the natural resources in these habitats and territories?		✓		
5. Do such groups maintain cultural, economic, social, and political institutions distinct from the dominant society and culture?		✓		
6. Do such groups speak a distinct language or dialect?		✓		
7. Has such groups been historically, socially and economically marginalized, disempowered, excluded, and/or discriminated against?		✓		
8. Are such groups represented as "Indigenous Peoples" or as "ethnic minorities" or "scheduled tribes" or "tribal populations" in any formal decision-making bodies at the national or local levels?		✓		
B. Identification of Potential Impacts				
9. Will the project directly or indirectly benefit or target Indigenous Peoples?		✓		
10. Will the project directly or indirectly affect Indigenous Peoples' traditional socio-cultural and belief practices? (e.g. child-rearing, health, education, arts, and governance)		✓		
11. Will the project affect the livelihood systems of Indigenous Peoples? (e.g., food production system, natural resource management, crafts and trade, employment status)		✓		
12. Will the project be in an area (land or territory) occupied, owned, or used by Indigenous Peoples, and/or claimed as ancestral domain?		✓		
C. Identification of Special Requirements <i>Will the project activities include:</i>				
13. Commercial development of the cultural resources and knowledge of Indigenous Peoples?		✓		
14. Physical displacement from traditional or customary lands?		✓		

KEY CONCERNS (Please provide elaborations on the Remarks column)	YES	NO	NOT KNOWN	Remarks
15. Commercial development of natural resources (such as minerals, hydrocarbons, forests, water, hunting or fishing grounds) within customary lands under use that would impact the livelihoods or the cultural, ceremonial, spiritual uses that define the identity and community of Indigenous Peoples?		✓		
16. Establishing legal recognition of rights to lands and territories that are traditionally owned or customarily used, occupied or claimed by indigenous peoples ?		✓		
17. Acquisition of lands that are traditionally owned or customarily used, occupied or claimed by indigenous peoples?		✓		

4. Involuntary Resettlement and Indigenous People Impact

After reviewing the answers above, EA/ Safeguard Team confirms that the proposed subsection/ section/ subproject/component (tick as appropriate):

- [X] Has involuntary resettlement (IR) or land acquisition impact, a resettlement plan (or corrective action plan) is required
- [✓] Has No IR impact, due diligence report to be prepared to confirm.
- [X] Has Indigenous People (IP) impact, an indigenous people plan (IPP) (or specific IP action plan) is required
- [✓] Has No IP impact, no IPP/specific action plan is required.

Prepared by:



Signature:

Name: Oum Sith (CS1/PIC)

Position: Social Safeguards Specialist

November, 2021

INVOLUNTARY RESETTLEMENT/ LAND ACQUISITION AND INDIGENOUS PEOPLE SCREENING CHECKLISTS for Lompong Samaky Agricultural Cooperative (AC)

1. Information on project/subproject/component:

- Information on project/subproject/component:
- Subproject: AC Storage/warehouse
- Contract package number: Lot 4: CW3a1/CFAVC/MAFF/2021 Takeo province
- Pean Meas Koert village, Lompong commune, Bati district, Takeo province
- Technical Description: The Construction of Agricultural Cooperative Storage/Warehouse 1 Unit (100t)

2. Screening Questions for Involuntary Resettlement Impact

Below is the initial screening for involuntary resettlement impacts and due diligence exercise. Both permanent and temporary impacts must be considered and reported in the screening process.

Involuntary Resettlement Impacts	Yes	No	Not known	Remarks
Will the project include any physical construction work?	✓			
Does the proposed activity include upgrading or rehabilitation of existing physical facilities?		✓		
Will it require permanent and/or temporary involuntary land acquisition?		✓		
Will it require donation or negotiated land acquisition?		✓		
Are there any non-titled people who live or earn their livelihood at the site or within the corridor of impact (COI) / Right of Way (ROW)?		✓		
Is the ownership status and current usage of the land known?	✓			The land is currently owned by AC per land title with (LINK)
Will there be loss of housing?		✓		
Will there be loss of agricultural plots?		✓		
Will there be losses of crops, trees, and fixed assets (i.e. fences, pumps, etc.)?		✓		
Will there be loss of businesses or enterprises?		✓		
Will there be loss of incomes and livelihoods?		✓		
Will people lose access to facilities, services, or natural resources?		✓		
Will any social or economic activities be affected by land use-related changes?		✓		
Are any of the affected persons (AP) from indigenous or ethnic minority groups? If yes, please describe the situation		✓		

3. Screening Questions for Indigenous People Impact

KEY CONCERNS (Please provide elaborations on the Remarks column)	YES	NO	NOT KNOWN	Remarks
A. Indigenous Peoples Identification				

KEY CONCERNS (Please provide elaborations on the Remarks column)	YES	NO	NOT KNOWN	Remarks
1. Are there socio-cultural groups present in or use the project area who may be considered as "tribes" (hill tribes, schedules tribes, tribal peoples), "minorities" (ethnic or national minorities), or "indigenous communities" in the project area?		✓		
2. Are there national or local laws or policies as well as anthropological researches/studies that consider these groups present in or using the project area as belonging to "ethnic minorities", scheduled tribes, tribal peoples, national minorities, or cultural communities?		✓		
3. Do such groups self-identify as being part of a distinct social and cultural group?		✓		
4. Do such groups maintain collective attachments to distinct habitats or ancestral territories and/or to the natural resources in these habitats and territories?		✓		
5. Do such groups maintain cultural, economic, social, and political institutions distinct from the dominant society and culture?		✓		
6. Do such groups speak a distinct language or dialect?		✓		
7. Has such groups been historically, socially and economically marginalized, disempowered, excluded, and/or discriminated against?		✓		
8. Are such groups represented as "Indigenous Peoples" or as "ethnic minorities" or "scheduled tribes" or "tribal populations" in any formal decision-making bodies at the national or local levels?		✓		
B. Identification of Potential Impacts				
9. Will the project directly or indirectly benefit or target Indigenous Peoples?		✓		
10. Will the project directly or indirectly affect Indigenous Peoples' traditional socio-cultural and belief practices? (e.g. child-rearing, health, education, arts, and governance)		✓		
11. Will the project affect the livelihood systems of Indigenous Peoples? (e.g., food production system, natural resource management, crafts and trade, employment status)		✓		
12. Will the project be in an area (land or territory) occupied, owned, or used by Indigenous Peoples, and/or claimed as ancestral domain?		✓		
C. Identification of Special Requirements <i>Will the project activities include:</i>				
13. Commercial development of the cultural resources and knowledge of Indigenous Peoples?		✓		
14. Physical displacement from traditional or customary lands?		✓		

KEY CONCERNS (Please provide elaborations on the Remarks column)	YES	NO	NOT KNOWN	Remarks
15. Commercial development of natural resources (such as minerals, hydrocarbons, forests, water, hunting or fishing grounds) within customary lands under use that would impact the livelihoods or the cultural, ceremonial, spiritual uses that define the identity and community of Indigenous Peoples?		✓		
16. Establishing legal recognition of rights to lands and territories that are traditionally owned or customarily used, occupied or claimed by indigenous peoples ?		✓		
17. Acquisition of lands that are traditionally owned or customarily used, occupied or claimed by indigenous peoples?		✓		

4. Involuntary Resettlement and Indigenous People Impact

After reviewing the answers above, EA/ Safeguard Team confirms that the proposed subsection/ section/ subproject/component (tick as appropriate):

- [X] Has involuntary resettlement (IR) or land acquisition impact, a resettlement plan (or corrective action plan) is required
- [✓] Has No IR impact, due diligence report to be prepared to confirm.
- [X] Has Indigenous People (IP) impact, an indigenous people plan (IPP) (or specific IP action plan) is required
- [✓] Has No IP impact, no IPP/specific action plan is required.

Prepared by:



Signature:

Name: Oum Sith (CS1/PIC)

Position: Social Safeguards Specialist

November, 2021

INVOLUNTARY RESETTLEMENT/ LAND ACQUISITION AND INDIGENOUS PEOPLE SCREENING CHECKLISTS for Sensok Tekthla Agricultural Cooperative (AC)

1. Information on project/subproject/component:

- Information on project/subproject/component:
- Subproject: AC Storage/warehouse
- Contract package number: Lot 4: CW3a1/CFAVC/MAFF/2021 Takeo province
- Tek Thla village, Trapeang Krasaing commune, Bati district, Takeo province
- Technical Description: The Construction of Agricultural Cooperative Storage/Warehouse 1 Unit (50t)

2. Screening Questions for Involuntary Resettlement Impact

Below is the initial screening for involuntary resettlement impacts and due diligence exercise. Both permanent and temporary impacts must be considered and reported in the screening process.

Involuntary Resettlement Impacts	Yes	No	Not known	Remarks
Will the project include any physical construction work?	✓			
Does the proposed activity include upgrading or rehabilitation of existing physical facilities?		✓		
Will it require permanent and/or temporary involuntary land acquisition?		✓		
Will it require donation or negotiated land acquisition?		✓		
Are there any non-titled people who live or earn their livelihood at the site or within the corridor of impact (COI) / Right of Way (ROW)?		✓		
Is the ownership status and current usage of the land known?	✓			The land is currently owned by AC per land title with (LINK)
Will there be loss of housing?		✓		
Will there be loss of agricultural plots?		✓		
Will there be losses of crops, trees, and fixed assets (i.e. fences, pumps, etc.)?		✓		
Will there be loss of businesses or enterprises?		✓		
Will there be loss of incomes and livelihoods?		✓		
Will people lose access to facilities, services, or natural resources?		✓		
Will any social or economic activities be affected by land use-related changes?		✓		
Are any of the affected persons (AP) from indigenous or ethnic minority groups? If yes, please describe the situation		✓		

3. Screening Questions for Indigenous People Impact

KEY CONCERNS (Please provide elaborations on the Remarks column)	YES	NO	NOT KNOWN	Remarks
A. Indigenous Peoples Identification				

KEY CONCERNS (Please provide elaborations on the Remarks column)	YES	NO	NOT KNOWN	Remarks
1. Are there socio-cultural groups present in or use the project area who may be considered as "tribes" (hill tribes, schedules tribes, tribal peoples), "minorities" (ethnic or national minorities), or "indigenous communities" in the project area?		✓		
2. Are there national or local laws or policies as well as anthropological researches/studies that consider these groups present in or using the project area as belonging to "ethnic minorities", scheduled tribes, tribal peoples, national minorities, or cultural communities?		✓		
3. Do such groups self-identify as being part of a distinct social and cultural group?		✓		
4. Do such groups maintain collective attachments to distinct habitats or ancestral territories and/or to the natural resources in these habitats and territories?		✓		
5. Do such groups maintain cultural, economic, social, and political institutions distinct from the dominant society and culture?		✓		
6. Do such groups speak a distinct language or dialect?		✓		
7. Has such groups been historically, socially and economically marginalized, disempowered, excluded, and/or discriminated against?		✓		
8. Are such groups represented as "Indigenous Peoples" or as "ethnic minorities" or "scheduled tribes" or "tribal populations" in any formal decision-making bodies at the national or local levels?		✓		
B. Identification of Potential Impacts				
9. Will the project directly or indirectly benefit or target Indigenous Peoples?		✓		
10. Will the project directly or indirectly affect Indigenous Peoples' traditional socio-cultural and belief practices? (e.g. child-rearing, health, education, arts, and governance)		✓		
11. Will the project affect the livelihood systems of Indigenous Peoples? (e.g., food production system, natural resource management, crafts and trade, employment status)		✓		
12. Will the project be in an area (land or territory) occupied, owned, or used by Indigenous Peoples, and/or claimed as ancestral domain?		✓		
C. Identification of Special Requirements <i>Will the project activities include:</i>				
13. Commercial development of the cultural resources and knowledge of Indigenous Peoples?		✓		
14. Physical displacement from traditional or customary lands?		✓		

KEY CONCERNS (Please provide elaborations on the Remarks column)	YES	NO	NOT KNOWN	Remarks
15. Commercial development of natural resources (such as minerals, hydrocarbons, forests, water, hunting or fishing grounds) within customary lands under use that would impact the livelihoods or the cultural, ceremonial, spiritual uses that define the identity and community of Indigenous Peoples?		✓		
16. Establishing legal recognition of rights to lands and territories that are traditionally owned or customarily used, occupied or claimed by indigenous peoples ?		✓		
17. Acquisition of lands that are traditionally owned or customarily used, occupied or claimed by indigenous peoples?		✓		

4. Involuntary Resettlement and Indigenous People Impact

After reviewing the answers above, EA/ Safeguard Team confirms that the proposed subsection/ section/ subproject/component (tick as appropriate):

- [X] Has involuntary resettlement (IR) or land acquisition impact, a resettlement plan (or corrective action plan) is required
- [✓] Has No IR impact, due diligence report to be prepared to confirm.
- [X] Has Indigenous People (IP) impact, an indigenous people plan (IPP) (or specific IP action plan) is required
- [✓] Has No IP impact, no IPP/specific action plan is required.

Prepared by:



Signature:

Name: Oum Sith (CS1/PIC)

Position: Social Safeguards Specialist

November, 2021

Annex 7.3. LARP Screening Checklist for Kampong Cham

INVOLUNTARY RESETTLEMENT/ LAND ACQUISITION AND INDIGENOUS PEOPLE SCREENING CHECKLISTS for Akphiwat Kaksekor Agricultural Cooperative (AC)

1. Information on project/subproject/component:

- Information on project/subproject/component:
- Subproject: AC Storage/warehouse
- Contract package number: Lot 1: CW3a1/CFAVC/MAFF/2021 Kampong Cham province
- Sa Ang village, Trapeang Kor commune, Chheung Prey district, Kampong Cham
- Technical Description: The Construction of Agricultural Cooperative Storage/Warehouse 1 Unit (100t)

2. Screening Questions for Involuntary Resettlement Impact

Below is the initial screening for involuntary resettlement impacts and due diligence exercise. Both permanent and temporary impacts must be considered and reported in the screening process.

Involuntary Resettlement Impacts	Yes	No	Not known	Remarks
Will the project include any physical construction work?	✓			
Does the proposed activity include upgrading or rehabilitation of existing physical facilities?		✓		
Will it require permanent and/or temporary involuntary land acquisition?		✓		
Will it require donation or negotiated land acquisition?		✓		
Are there any non-titled people who live or earn their livelihood at the site or within the corridor of impact (COI) / Right of Way (ROW)?		✓		
Is the ownership status and current usage of the land known?	✓			The land is currently owned by AC per land title with (LINK)
Will there be loss of housing?		✓		
Will there be loss of agricultural plots?		✓		
Will there be losses of crops, trees, and fixed assets (i.e. fences, pumps, etc.)?		✓		
Will there be loss of businesses or enterprises?		✓		
Will there be loss of incomes and livelihoods?		✓		
Will people lose access to facilities, services, or natural resources?		✓		
Will any social or economic activities be affected by land use-related changes?		✓		
Are any of the affected persons (AP) from indigenous or ethnic minority groups? If yes, please describe the situation		✓		

3. Screening Questions for Indigenous People Impact

KEY CONCERNS (Please provide elaborations on the Remarks column)	YES	NO	NOT KNOWN	Remarks
A. Indigenous Peoples Identification				
1. Are there socio-cultural groups present in or use the project area who may be considered as "tribes" (hill tribes, schedules tribes, tribal peoples), "minorities" (ethnic or national minorities), or "indigenous communities" in the project area?		✓		
2. Are there national or local laws or policies as well as anthropological researches/studies that consider these groups present in or using the project area as belonging to "ethnic minorities", scheduled tribes, tribal peoples, national minorities, or cultural communities?		✓		
3. Do such groups self-identify as being part of a distinct social and cultural group?		✓		
4. Do such groups maintain collective attachments to distinct habitats or ancestral territories and/or to the natural resources in these habitats and territories?		✓		
5. Do such groups maintain cultural, economic, social, and political institutions distinct from the dominant society and culture?		✓		
6. Do such groups speak a distinct language or dialect?		✓		
7. Has such groups been historically, socially and economically marginalized, disempowered, excluded, and/or discriminated against?		✓		
8. Are such groups represented as "Indigenous Peoples" or as "ethnic minorities" or "scheduled tribes" or "tribal populations" in any formal decision-making bodies at the national or local levels?		✓		
B. Identification of Potential Impacts				
9. Will the project directly or indirectly benefit or target Indigenous Peoples?		✓		
10. Will the project directly or indirectly affect Indigenous Peoples' traditional socio-cultural and belief practices? (e.g. child-rearing, health, education, arts, and governance)		✓		
11. Will the project affect the livelihood systems of Indigenous Peoples? (e.g., food production system, natural resource management, crafts and trade, employment status)		✓		
12. Will the project be in an area (land or territory) occupied, owned, or used by Indigenous Peoples, and/or claimed as ancestral domain?		✓		
C. Identification of Special Requirements <i>Will the project activities include:</i>				
13. Commercial development of the cultural resources and knowledge of Indigenous Peoples?		✓		
14. Physical displacement from traditional or customary lands?		✓		

KEY CONCERNS (Please provide elaborations on the Remarks column)	YES	NO	NOT KNOWN	Remarks
15. Commercial development of natural resources (such as minerals, hydrocarbons, forests, water, hunting or fishing grounds) within customary lands under use that would impact the livelihoods or the cultural, ceremonial, spiritual uses that define the identity and community of Indigenous Peoples?		✓		
16. Establishing legal recognition of rights to lands and territories that are traditionally owned or customarily used, occupied or claimed by indigenous peoples ?		✓		
17. Acquisition of lands that are traditionally owned or customarily used, occupied or claimed by indigenous peoples?		✓		

4. Involuntary Resettlement and Indigenous People Impact

After reviewing the answers above, EA/ Safeguard Team confirms that the proposed subsection/ section/ subproject/component (tick as appropriate):

- [X] Has involuntary resettlement (IR) or land acquisition impact, a resettlement plan (or corrective action plan) is required
- [✓] Has No IR impact, due diligence report to be prepared to confirm.
- [X] Has Indigenous People (IP) impact, an indigenous people plan (IPP) (or specific IP action plan) is required
- [✓] Has No IP impact, no IPP/specific action plan is required.

Prepared by:



Signature:

Name: Oum Sith (CS1/PIC)

Position: Social Safeguards Specialist

November, 2021

INVOLUNTARY RESETTLEMENT/ LAND ACQUISITION AND INDIGENOUS PEOPLE SCREENING CHECKLISTS for Chealea Akphivat Agricultural Cooperative (AC)

1. Information on project/subproject/component:

- Information on project/subproject/component:
- Subproject: AC Storage/warehouse
- Contract package number: Lot 1: CW3a1/CFAVC/MAFF/2021 Kampong Cham province
- Chea Lea village, Chea Lea commune, Batheay district, Kampong Cham
- Technical Description: The Construction of Agricultural Cooperative Storage/Warehouse 1 Unit (100t)

2. Screening Questions for Involuntary Resettlement Impact

Below is the initial screening for involuntary resettlement impacts and due diligence exercise. Both permanent and temporary impacts must be considered and reported in the screening process.

Involuntary Resettlement Impacts	Yes	No	Not known	Remarks
Will the project include any physical construction work?	✓			
Does the proposed activity include upgrading or rehabilitation of existing physical facilities?		✓		
Will it require permanent and/or temporary involuntary land acquisition?		✓		
Will it require donation or negotiated land acquisition?		✓		
Are there any non-titled people who live or earn their livelihood at the site or within the corridor of impact (COI) / Right of Way (ROW)?		✓		
Is the ownership status and current usage of the land known?	✓			The land is currently owned by AC per land title with (LINK)
Will there be loss of housing?		✓		
Will there be loss of agricultural plots?		✓		
Will there be losses of crops, trees, and fixed assets (i.e. fences, pumps, etc.)?		✓		
Will there be loss of businesses or enterprises?		✓		
Will there be loss of incomes and livelihoods?		✓		
Will people lose access to facilities, services, or natural resources?		✓		
Will any social or economic activities be affected by land use-related changes?		✓		
Are any of the affected persons (AP) from indigenous or ethnic minority groups? If yes, please describe the situation		✓		

3. Screening Questions for Indigenous People Impact

KEY CONCERNS (Please provide elaborations on the Remarks column)	YES	NO	NOT KNOWN	Remarks
A. Indigenous Peoples Identification				
1. Are there socio-cultural groups present in or use the project area who may be considered as "tribes" (hill tribes, schedules tribes, tribal peoples), "minorities" (ethnic or national minorities), or "indigenous communities" in the project area?		✓		
2. Are there national or local laws or policies as well as anthropological researches/studies that consider these groups present in or using the project area as belonging to "ethnic minorities", scheduled tribes, tribal peoples, national minorities, or cultural communities?		✓		
3. Do such groups self-identify as being part of a distinct social and cultural group?		✓		
4. Do such groups maintain collective attachments to distinct habitats or ancestral territories and/or to the natural resources in these habitats and territories?		✓		
5. Do such groups maintain cultural, economic, social, and political institutions distinct from the dominant society and culture?		✓		
6. Do such groups speak a distinct language or dialect?		✓		
7. Has such groups been historically, socially and economically marginalized, disempowered, excluded, and/or discriminated against?		✓		
8. Are such groups represented as "Indigenous Peoples" or as "ethnic minorities" or "scheduled tribes" or "tribal populations" in any formal decision-making bodies at the national or local levels?		✓		
B. Identification of Potential Impacts				
9. Will the project directly or indirectly benefit or target Indigenous Peoples?		✓		
10. Will the project directly or indirectly affect Indigenous Peoples' traditional socio-cultural and belief practices? (e.g. child-rearing, health, education, arts, and governance)		✓		
11. Will the project affect the livelihood systems of Indigenous Peoples? (e.g., food production system, natural resource management, crafts and trade, employment status)		✓		
12. Will the project be in an area (land or territory) occupied, owned, or used by Indigenous Peoples, and/or claimed as ancestral domain?		✓		
C. Identification of Special Requirements <i>Will the project activities include:</i>				
13. Commercial development of the cultural resources and knowledge of Indigenous Peoples?		✓		
14. Physical displacement from traditional or customary lands?		✓		

KEY CONCERNS (Please provide elaborations on the Remarks column)	YES	NO	NOT KNOWN	Remarks
15. Commercial development of natural resources (such as minerals, hydrocarbons, forests, water, hunting or fishing grounds) within customary lands under use that would impact the livelihoods or the cultural, ceremonial, spiritual uses that define the identity and community of Indigenous Peoples?		✓		
16. Establishing legal recognition of rights to lands and territories that are traditionally owned or customarily used, occupied or claimed by indigenous peoples ?		✓		
17. Acquisition of lands that are traditionally owned or customarily used, occupied or claimed by indigenous peoples?		✓		

4. Involuntary Resettlement and Indigenous People Impact

After reviewing the answers above, EA/ Safeguard Team confirms that the proposed subsection/ section/ subproject/component (tick as appropriate):

- [X] Has involuntary resettlement (IR) or land acquisition impact, a resettlement plan (or corrective action plan) is required
- [✓] Has No IR impact, due diligence report to be prepared to confirm.
- [X] Has Indigenous People (IP) impact, an indigenous people plan (IPP) (or specific IP action plan) is required
- [✓] Has No IP impact, no IPP/specific action plan is required.

Prepared by:



Signature:

Name: Oum Sith (CS1/PIC)

Position: Social Safeguards Specialist

November, 2021

INVOLUNTARY RESETTLEMENT/ LAND ACQUISITION AND INDIGENOUS PEOPLE SCREENING CHECKLISTS for Samaky Baray Andongang Agricultural Cooperative (AC)

1. Information on project/subproject/component:

- Information on project/subproject/component:
- Subproject: AC Storage/warehouse
- Contract package number: Lot 1: CW3a1/CFAVC/MAFF/2021 Kampong Cham province
- Prek Romdeng village, Baray commune, Prey Chhor district, Kampong Cham
- Technical Description: The Construction of Agricultural Cooperative Storage/Warehouse 1 Unit (100t)

2. Screening Questions for Involuntary Resettlement Impact

Below is the initial screening for involuntary resettlement impacts and due diligence exercise. Both permanent and temporary impacts must be considered and reported in the screening process.

Involuntary Resettlement Impacts	Yes	No	Not known	Remarks
Will the project include any physical construction work?	✓			
Does the proposed activity include upgrading or rehabilitation of existing physical facilities?		✓		
Will it require permanent and/or temporary involuntary land acquisition?		✓		
Will it require donation or negotiated land acquisition?		✓		
Are there any non-titled people who live or earn their livelihood at the site or within the corridor of impact (COI) / Right of Way (ROW)?		✓		
Is the ownership status and current usage of the land known?	✓			The land is currently owned by AC per land title with (LINK)
Will there be loss of housing?		✓		
Will there be loss of agricultural plots?		✓		
Will there be losses of crops, trees, and fixed assets (i.e. fences, pumps, etc.)?		✓		
Will there be loss of businesses or enterprises?		✓		
Will there be loss of incomes and livelihoods?		✓		
Will people lose access to facilities, services, or natural resources?		✓		
Will any social or economic activities be affected by land use-related changes?		✓		
Are any of the affected persons (AP) from indigenous or ethnic minority groups? If yes, please describe the situation		✓		

3. Screening Questions for Indigenous People Impact

KEY CONCERNS (Please provide elaborations on the Remarks column)	YES	NO	NOT KNOWN	Remarks
A. Indigenous Peoples Identification				
1. Are there socio-cultural groups present in or use the project area who may be considered as "tribes" (hill tribes, schedules tribes, tribal peoples), "minorities" (ethnic or national minorities), or "indigenous communities" in the project area?		✓		
2. Are there national or local laws or policies as well as anthropological researches/studies that consider these groups present in or using the project area as belonging to "ethnic minorities", scheduled tribes, tribal peoples, national minorities, or cultural communities?		✓		
3. Do such groups self-identify as being part of a distinct social and cultural group?		✓		
4. Do such groups maintain collective attachments to distinct habitats or ancestral territories and/or to the natural resources in these habitats and territories?		✓		
5. Do such groups maintain cultural, economic, social, and political institutions distinct from the dominant society and culture?		✓		
6. Do such groups speak a distinct language or dialect?		✓		
7. Has such groups been historically, socially and economically marginalized, disempowered, excluded, and/or discriminated against?		✓		
8. Are such groups represented as "Indigenous Peoples" or as "ethnic minorities" or "scheduled tribes" or "tribal populations" in any formal decision-making bodies at the national or local levels?		✓		
B. Identification of Potential Impacts				
9. Will the project directly or indirectly benefit or target Indigenous Peoples?		✓		
10. Will the project directly or indirectly affect Indigenous Peoples' traditional socio-cultural and belief practices? (e.g. child-rearing, health, education, arts, and governance)		✓		
11. Will the project affect the livelihood systems of Indigenous Peoples? (e.g., food production system, natural resource management, crafts and trade, employment status)		✓		
12. Will the project be in an area (land or territory) occupied, owned, or used by Indigenous Peoples, and/or claimed as ancestral domain?		✓		
C. Identification of Special Requirements <i>Will the project activities include:</i>				
13. Commercial development of the cultural resources and knowledge of Indigenous Peoples?		✓		
14. Physical displacement from traditional or customary lands?		✓		

KEY CONCERNS (Please provide elaborations on the Remarks column)	YES	NO	NOT KNOWN	Remarks
15. Commercial development of natural resources (such as minerals, hydrocarbons, forests, water, hunting or fishing grounds) within customary lands under use that would impact the livelihoods or the cultural, ceremonial, spiritual uses that define the identity and community of Indigenous Peoples?		✓		
16. Establishing legal recognition of rights to lands and territories that are traditionally owned or customarily used, occupied or claimed by indigenous peoples ?		✓		
17. Acquisition of lands that are traditionally owned or customarily used, occupied or claimed by indigenous peoples?		✓		

4. Involuntary Resettlement and Indigenous People Impact

After reviewing the answers above, EA/ Safeguard Team confirms that the proposed subsection/ section/ subproject/component (tick as appropriate):

- [X] Has involuntary resettlement (IR) or land acquisition impact, a resettlement plan (or corrective action plan) is required
- [✓] Has No IR impact, due diligence report to be prepared to confirm.
- [X] Has Indigenous People (IP) impact, an indigenous people plan (IPP) (or specific IP action plan) is required
- [✓] Has No IP impact, no IPP/specific action plan is required.

Prepared by:



Signature:

Name: Oum Sith (CS1/PIC)

Position: Social Safeguards Specialist

November, 2021

INVOLUNTARY RESETTLEMENT/ LAND ACQUISITION AND INDIGENOUS PEOPLE SCREENING CHECKLISTS for Samaky Mohaknhoung Agricultural Cooperative (AC)

1. Information on project/subproject/component:

- Information on project/subproject/component:
- Subproject: AC Storage/warehouse
- Contract package number: Lot 1: CW3a1/CFAVC/MAFF/2021 Kampong Cham province
- Chong Khnhoung village, Moha Knhoung commune, Koh Sotin district, Kampong Cham
- Technical Description: The Construction of Agricultural Cooperative Storage/Warehouse 1 Unit (50t)

2. Screening Questions for Involuntary Resettlement Impact

Below is the initial screening for involuntary resettlement impacts and due diligence exercise. Both permanent and temporary impacts must be considered and reported in the screening process.

Involuntary Resettlement Impacts	Yes	No	Not known	Remarks
Will the project include any physical construction work?	✓			
Does the proposed activity include upgrading or rehabilitation of existing physical facilities?		✓		
Will it require permanent and/or temporary involuntary land acquisition?		✓		
Will it require donation or negotiated land acquisition?		✓		
Are there any non-titled people who live or earn their livelihood at the site or within the corridor of impact (COI) / Right of Way (ROW)?		✓		
Is the ownership status and current usage of the land known?	✓			The land is currently owned by AC per land title with (reference Letter 142, LINK)
Will there be loss of housing?		✓		
Will there be loss of agricultural plots?		✓		
Will there be losses of crops, trees, and fixed assets (i.e. fences, pumps, etc.)?		✓		
Will there be loss of businesses or enterprises?		✓		
Will there be loss of incomes and livelihoods?		✓		
Will people lose access to facilities, services, or natural resources?		✓		
Will any social or economic activities be affected by land use-related changes?		✓		
Are any of the affected persons (AP) from indigenous or ethnic minority groups? If yes, please describe the situation		✓		

3. Screening Questions for Indigenous People Impact

KEY CONCERNS (Please provide elaborations on the Remarks column)	YES	NO	NOT KNOWN	Remarks
A. Indigenous Peoples Identification				
1. Are there socio-cultural groups present in or use the project area who may be considered as "tribes" (hill tribes, schedules tribes, tribal peoples), "minorities" (ethnic or national minorities), or "indigenous communities" in the project area?		✓		
2. Are there national or local laws or policies as well as anthropological researches/studies that consider these groups present in or using the project area as belonging to "ethnic minorities", scheduled tribes, tribal peoples, national minorities, or cultural communities?		✓		
3. Do such groups self-identify as being part of a distinct social and cultural group?		✓		
4. Do such groups maintain collective attachments to distinct habitats or ancestral territories and/or to the natural resources in these habitats and territories?		✓		
5. Do such groups maintain cultural, economic, social, and political institutions distinct from the dominant society and culture?		✓		
6. Do such groups speak a distinct language or dialect?		✓		
7. Has such groups been historically, socially and economically marginalized, disempowered, excluded, and/or discriminated against?		✓		
8. Are such groups represented as "Indigenous Peoples" or as "ethnic minorities" or "scheduled tribes" or "tribal populations" in any formal decision-making bodies at the national or local levels?		✓		
B. Identification of Potential Impacts				
9. Will the project directly or indirectly benefit or target Indigenous Peoples?		✓		
10. Will the project directly or indirectly affect Indigenous Peoples' traditional socio-cultural and belief practices? (e.g. child-rearing, health, education, arts, and governance)		✓		
11. Will the project affect the livelihood systems of Indigenous Peoples? (e.g., food production system, natural resource management, crafts and trade, employment status)		✓		
12. Will the project be in an area (land or territory) occupied, owned, or used by Indigenous Peoples, and/or claimed as ancestral domain?		✓		
C. Identification of Special Requirements <i>Will the project activities include:</i>				
13. Commercial development of the cultural resources and knowledge of Indigenous Peoples?		✓		
14. Physical displacement from traditional or customary lands?		✓		

KEY CONCERNS (Please provide elaborations on the Remarks column)	YES	NO	NOT KNOWN	Remarks
15. Commercial development of natural resources (such as minerals, hydrocarbons, forests, water, hunting or fishing grounds) within customary lands under use that would impact the livelihoods or the cultural, ceremonial, spiritual uses that define the identity and community of Indigenous Peoples?		✓		
16. Establishing legal recognition of rights to lands and territories that are traditionally owned or customarily used, occupied or claimed by indigenous peoples ?		✓		
17. Acquisition of lands that are traditionally owned or customarily used, occupied or claimed by indigenous peoples?		✓		

4. Involuntary Resettlement and Indigenous People Impact

After reviewing the answers above, EA/ Safeguard Team confirms that the proposed subsection/ section/ subproject/component (tick as appropriate):

- [X] Has involuntary resettlement (IR) or land acquisition impact, a resettlement plan (or corrective action plan) is required
- [✓] Has No IR impact, due diligence report to be prepared to confirm.
- [X] Has Indigenous People (IP) impact, an indigenous people plan (IPP) (or specific IP action plan) is required
- [✓] Has No IP impact, no IPP/specific action plan is required.

Prepared by:



Signature:
Name: Oum Sith (CS1/PIC)
Position: Social Safeguards Specialist
November, 2021

Annex 7.4. LARP Screening Checklist for Tboung Khmum

The following checklists are to be used in identification and selection of subprojects for implementation. The objective of the checklists is to ensure that only Category B and C subprojects are selected according to project selection criteria.

INVOLUNTARY RESETTLEMENT/ LAND ACQUISITION AND INDIGENOUS PEOPLE SCREENING CHECKLISTS for Dar-Memot Pepper Agricultural Cooperative (AC)

1. Information on project/subproject/component:

- Information on project/subproject/component:
- Subproject: AC Storage/warehouse
- Contract package number: Lot 2: CW3a1/CFAVC/MAFF/2021 Tboung Khmum province
- Chamkar Kor village, Da commune, Memot district, Tboung Khmum
- Technical Description: The Construction of Agricultural Cooperative Storage/Warehouse 1 Unit (200t)

2. Screening Questions for Involuntary Resettlement Impact

Below is the initial screening for involuntary resettlement impacts and due diligence exercise. Both permanent and temporary impacts must be considered and reported in the screening process.

Involuntary Resettlement Impacts	Yes	No	Not known	Remarks
Will the project include any physical construction work?	✓			
Does the proposed activity include upgrading or rehabilitation of existing physical facilities?		✓		
Will it require permanent and/or temporary involuntary land acquisition?		✓		
Will it require donation or negotiated land acquisition?		✓		
Are there any non-titled people who live or earn their livelihood at the site or within the corridor of impact (COI) / Right of Way (ROW)?		✓		
Is the ownership status and current usage of the land known?	✓			The land is currently owned by AC per land title with (LINK)
Will there be loss of housing?		✓		
Will there be loss of agricultural plots?		✓		
Will there be losses of crops, trees, and fixed assets (i.e. fences, pumps, etc.)?		✓		
Will there be loss of businesses or enterprises?		✓		
Will there be loss of incomes and livelihoods?		✓		
Will people lose access to facilities, services, or natural resources?		✓		
Will any social or economic activities be affected by land use-related changes?		✓		
Are any of the affected persons (AP) from indigenous or ethnic minority groups? If yes, please describe the situation		✓		

3. Screening Questions for Indigenous People Impact

KEY CONCERNS (Please provide elaborations on the Remarks column)	YES	NO	NOT KNOWN	Remarks
A. Indigenous Peoples Identification				
1. Are there socio-cultural groups present in or use the project area who may be considered as "tribes" (hill tribes, schedules tribes, tribal peoples), "minorities" (ethnic or national minorities), or "indigenous communities" in the project area?		✓		
2. Are there national or local laws or policies as well as anthropological researches/studies that consider these groups present in or using the project area as belonging to "ethnic minorities", scheduled tribes, tribal peoples, national minorities, or cultural communities?		✓		
3. Do such groups self-identify as being part of a distinct social and cultural group?		✓		
4. Do such groups maintain collective attachments to distinct habitats or ancestral territories and/or to the natural resources in these habitats and territories?		✓		
5. Do such groups maintain cultural, economic, social, and political institutions distinct from the dominant society and culture?		✓		
6. Do such groups speak a distinct language or dialect?		✓		
7. Has such groups been historically, socially and economically marginalized, disempowered, excluded, and/or discriminated against?		✓		
8. Are such groups represented as "Indigenous Peoples" or as "ethnic minorities" or "scheduled tribes" or "tribal populations" in any formal decision-making bodies at the national or local levels?		✓		
B. Identification of Potential Impacts				
9. Will the project directly or indirectly benefit or target Indigenous Peoples?		✓		
10. Will the project directly or indirectly affect Indigenous Peoples' traditional socio-cultural and belief practices? (e.g. child-rearing, health, education, arts, and governance)		✓		
11. Will the project affect the livelihood systems of Indigenous Peoples? (e.g., food production system, natural resource management, crafts and trade, employment status)		✓		

KEY CONCERNS (Please provide elaborations on the Remarks column)	YES	NO	NOT KNOWN	Remarks
12. Will the project be in an area (land or territory) occupied, owned, or used by Indigenous Peoples, and/or claimed as ancestral domain?		✓		
C. Identification of Special Requirements <i>Will the project activities include:</i>				
13. Commercial development of the cultural resources and knowledge of Indigenous Peoples?		✓		
14. Physical displacement from traditional or customary lands?		✓		
15. Commercial development of natural resources (such as minerals, hydrocarbons, forests, water, hunting or fishing grounds) within customary lands under use that would impact the livelihoods or the cultural, ceremonial, spiritual uses that define the identity and community of Indigenous Peoples?		✓		
16. Establishing legal recognition of rights to lands and territories that are traditionally owned or customarily used, occupied or claimed by indigenous peoples ?		✓		
17. Acquisition of lands that are traditionally owned or customarily used, occupied or claimed by indigenous peoples?		✓		

4. Involuntary Resettlement and Indigenous People Impact

After reviewing the answers above, EA/ Safeguard Team confirms that the proposed subsection/ section/ subproject/component (tick as appropriate):

- [X] Has involuntary resettlement (IR) or land acquisition impact, a resettlement plan (or corrective action plan) is required
- [✓] Has No IR impact, due diligence report to be prepared to confirm.
- [X] Has Indigenous People (IP) impact, an indigenous people plan (IPP) (or specific IP action plan) is required
- [✓] Has No IP impact, no IPP/specific action plan is required.

Prepared by:



Signature:

Name: Oum Sith (CS1/PIC)

Position: Social Safeguards Specialist

November, 2021

INVOLUNTARY RESETTLEMENT/ LAND ACQUISITION AND INDIGENOUS PEOPLE SCREENING CHECKLISTS for Porpel Meanchey Agricultural Cooperative (AC)

1. Information on project/subproject/component:

- Information on project/subproject/component:
- Subproject: AC Storage/warehouse
- Contract package number: Lot 2: CW3a1/CFAVC/MAFF/2021 Tboung Khmum province
- Toul Chan village, Popel commune, Ponhea Krek district, Tboung Khmum
- Technical Description: The Construction of Agricultural Cooperative Storage/Warehouse 1 Unit (100t)

2. Screening Questions for Involuntary Resettlement Impact

Below is the initial screening for involuntary resettlement impacts and due diligence exercise. Both permanent and temporary impacts must be considered and reported in the screening process.

Involuntary Resettlement Impacts	Yes	No	Not known	Remarks
Will the project include any physical construction work?	✓			
Does the proposed activity include upgrading or rehabilitation of existing physical facilities?		✓		
Will it require permanent and/or temporary involuntary land acquisition?		✓		
Will it require donation or negotiated land acquisition?		✓		
Are there any non-titled people who live or earn their livelihood at the site or within the corridor of impact (COI) / Right of Way (ROW)?		✓		
Is the ownership status and current usage of the land known?	✓			The land is currently owned by AC per land title with (LINK)
Will there be loss of housing?		✓		
Will there be loss of agricultural plots?		✓		
Will there be losses of crops, trees, and fixed assets (i.e. fences, pumps, etc.)?		✓		
Will there be loss of businesses or enterprises?		✓		
Will there be loss of incomes and livelihoods?		✓		
Will people lose access to facilities, services, or natural resources?		✓		
Will any social or economic activities be affected by land use-related changes?		✓		
Are any of the affected persons (AP) from indigenous or ethnic minority groups? If yes, please describe the situation		✓		

3. Screening Questions for Indigenous People Impact

KEY CONCERNS (Please provide elaborations on the Remarks column)	YES	NO	NOT KNOWN	Remarks
A. Indigenous Peoples Identification				
1. Are there socio-cultural groups present in or use the project area who may be considered as "tribes" (hill tribes, schedules tribes, tribal peoples), "minorities" (ethnic or national minorities), or "indigenous communities" in the project area?		✓		
2. Are there national or local laws or policies as well as anthropological researches/studies that consider these groups present in or using the project area as belonging to "ethnic minorities", scheduled tribes, tribal peoples, national minorities, or cultural communities?		✓		
3. Do such groups self-identify as being part of a distinct social and cultural group?		✓		
4. Do such groups maintain collective attachments to distinct habitats or ancestral territories and/or to the natural resources in these habitats and territories?		✓		
5. Do such groups maintain cultural, economic, social, and political institutions distinct from the dominant society and culture?		✓		
6. Do such groups speak a distinct language or dialect?		✓		
7. Has such groups been historically, socially and economically marginalized, disempowered, excluded, and/or discriminated against?		✓		
8. Are such groups represented as "Indigenous Peoples" or as "ethnic minorities" or "scheduled tribes" or "tribal populations" in any formal decision-making bodies at the national or local levels?		✓		
B. Identification of Potential Impacts				
9. Will the project directly or indirectly benefit or target Indigenous Peoples?		✓		
10. Will the project directly or indirectly affect Indigenous Peoples' traditional socio-cultural and belief practices? (e.g. child-rearing, health, education, arts, and governance)		✓		
11. Will the project affect the livelihood systems of Indigenous Peoples? (e.g., food production system, natural resource management, crafts and trade, employment status)		✓		

KEY CONCERNS (Please provide elaborations on the Remarks column)	YES	NO	NOT KNOWN	Remarks
12. Will the project be in an area (land or territory) occupied, owned, or used by Indigenous Peoples, and/or claimed as ancestral domain?		✓		
C. Identification of Special Requirements <i>Will the project activities include:</i>				
13. Commercial development of the cultural resources and knowledge of Indigenous Peoples?		✓		
14. Physical displacement from traditional or customary lands?		✓		
15. Commercial development of natural resources (such as minerals, hydrocarbons, forests, water, hunting or fishing grounds) within customary lands under use that would impact the livelihoods or the cultural, ceremonial, spiritual uses that define the identity and community of Indigenous Peoples?		✓		
16. Establishing legal recognition of rights to lands and territories that are traditionally owned or customarily used, occupied or claimed by indigenous peoples ?		✓		
17. Acquisition of lands that are traditionally owned or customarily used, occupied or claimed by indigenous peoples?		✓		

4. Involuntary Resettlement and Indigenous People Impact

After reviewing the answers above, EA/ Safeguard Team confirms that the proposed subsection/ section/ subproject/component (tick as appropriate):

- [X] Has involuntary resettlement (IR) or land acquisition impact, a resettlement plan (or corrective action plan) is required
- [✓] Has No IR impact, due diligence report to be prepared to confirm.
- [X] Has Indigenous People (IP) impact, an indigenous people plan (IPP) (or specific IP action plan) is required
- [✓] Has No IP impact, no IPP/specific action plan is required.

Prepared by:



Signature:

Name: Oum Sith (CS1/PIC)

Position: Social Safeguards Specialist

November, 2021

INVOLUNTARY RESETTLEMENT/ LAND ACQUISITION AND INDIGENOUS PEOPLE SCREENING CHECKLISTS for Arkpirak Ponhea Krek Dambae Agricultural Cooperative (AC)

1. Information on project/subproject/component:

- Information on project/subproject/component:
- Subproject : AC Storage/warehouse
- Contract package number: Lot 2: CW3a1/CFAVC/MAFF/2021 Tboung Khmum province
- Porpel village, Porpel commune, Ponhea Krek district, Tboung Khmum
- Technical Description: The Construction of Agricultural Cooperative Storage/Warehouse 1 Unit (200t)

2. Screening Questions for Involuntary Resettlement Impact

Below is the initial screening for involuntary resettlement impacts and due diligence exercise. Both permanent and temporary impacts must be considered and reported in the screening process.

Involuntary Resettlement Impacts	Yes	No	Not known	Remarks
Will the project include any physical construction work?	✓			
Does the proposed activity include upgrading or rehabilitation of existing physical facilities?		✓		
Will it require permanent and/or temporary involuntary land acquisition?		✓		
Will it require donation or negotiated land acquisition?		✓		
Are there any non-titled people who live or earn their livelihood at the site or within the corridor of impact (COI) / Right of Way (ROW)?		✓		
Is the ownership status and current usage of the land known?	✓			The land is currently owned by AC per land title with (LINK)
Will there be loss of housing?		✓		
Will there be loss of agricultural plots?		✓		
Will there be losses of crops, trees, and fixed assets (i.e. fences, pumps, etc.)?		✓		
Will there be loss of businesses or enterprises?		✓		
Will there be loss of incomes and livelihoods?		✓		
Will people lose access to facilities, services, or natural resources?		✓		
Will any social or economic activities be affected by land use-related changes?		✓		
Are any of the affected persons (AP) from indigenous or ethnic minority groups? If yes, please describe the situation		✓		

3. Screening Questions for Indigenous People Impact

KEY CONCERNS (Please provide elaborations on the Remarks column)	YES	NO	NOT KNOWN	Remarks
A. Indigenous Peoples Identification				
1. Are there socio-cultural groups present in or use the project area who may be considered as "tribes" (hill tribes, schedules tribes, tribal peoples), "minorities" (ethnic or national minorities), or "indigenous communities" in the project area?		✓		
2. Are there national or local laws or policies as well as anthropological researches/studies that consider these groups present in or using the project area as belonging to "ethnic minorities", scheduled tribes, tribal peoples, national minorities, or cultural communities?		✓		
3. Do such groups self-identify as being part of a distinct social and cultural group?		✓		
4. Do such groups maintain collective attachments to distinct habitats or ancestral territories and/or to the natural resources in these habitats and territories?		✓		
5. Do such groups maintain cultural, economic, social, and political institutions distinct from the dominant society and culture?		✓		
6. Do such groups speak a distinct language or dialect?		✓		
7. Has such groups been historically, socially and economically marginalized, disempowered, excluded, and/or discriminated against?		✓		
8. Are such groups represented as "Indigenous Peoples" or as "ethnic minorities" or "scheduled tribes" or "tribal populations" in any formal decision-making bodies at the national or local levels?		✓		
B. Identification of Potential Impacts				
9. Will the project directly or indirectly benefit or target Indigenous Peoples?		✓		
10. Will the project directly or indirectly affect Indigenous Peoples' traditional socio-cultural and belief practices? (e.g. child-rearing, health, education, arts, and governance)		✓		
11. Will the project affect the livelihood systems of Indigenous Peoples? (e.g., food production system, natural resource management, crafts and trade, employment status)		✓		

KEY CONCERNS (Please provide elaborations on the Remarks column)	YES	NO	NOT KNOWN	Remarks
12. Will the project be in an area (land or territory) occupied, owned, or used by Indigenous Peoples, and/or claimed as ancestral domain?		✓		
C. Identification of Special Requirements <i>Will the project activities include:</i>				
13. Commercial development of the cultural resources and knowledge of Indigenous Peoples?		✓		
14. Physical displacement from traditional or customary lands?		✓		
15. Commercial development of natural resources (such as minerals, hydrocarbons, forests, water, hunting or fishing grounds) within customary lands under use that would impact the livelihoods or the cultural, ceremonial, spiritual uses that define the identity and community of Indigenous Peoples?		✓		
16. Establishing legal recognition of rights to lands and territories that are traditionally owned or customarily used, occupied or claimed by indigenous peoples ?		✓		
17. Acquisition of lands that are traditionally owned or customarily used, occupied or claimed by indigenous peoples?		✓		

4. Involuntary Resettlement and Indigenous People Impact

After reviewing the answers above, EA/ Safeguard Team confirms that the proposed subsection/ section/ subproject/component (tick as appropriate):

- [X] Has involuntary resettlement (IR) or land acquisition impact, a resettlement plan (or corrective action plan) is required
- [✓] Has No IR impact, due diligence report to be prepared to confirm.
- [X] Has Indigenous People (IP) impact, an indigenous people plan (IPP) (or specific IP action plan) is required
- [✓] Has No IP impact, no IPP/specific action plan is required.

Prepared by:



Signature:

Name: Oum Sith (CS1/PIC)

Position: Social Safeguards Specialist

November, 2021

INVOLUNTARY RESETTLEMENT/ LAND ACQUISITION AND INDIGENOUS PEOPLE SCREENING CHECKLISTS for Chey Nikum Meanchey Agricultural Cooperative (AC)

1. Information on project/subproject/component:

- Information on project/subproject/component:
- Subproject : AC Storage/warehouse
- Contract package number: Lot 2: CW3a1/CFAVC/MAFF/2021 Tboung Khmum province
- Chey Nikum village, Kandal Chchrom commune, Ponhea Krek district, Tboung Khmum
- Technical Description: The Construction of Agricultural Cooperative Storage/Warehouse 1 Unit (100t)

2. Screening Questions for Involuntary Resettlement Impact

Below is the initial screening for involuntary resettlement impacts and due diligence exercise. Both permanent and temporary impacts must be considered and reported in the screening process.

Involuntary Resettlement Impacts	Yes	No	Not known	Remarks
Will the project include any physical construction work?	✓			
Does the proposed activity include upgrading or rehabilitation of existing physical facilities?		✓		
Will it require permanent and/or temporary involuntary land acquisition?		✓		
Will it require donation or negotiated land acquisition?		✓		
Are there any non-titled people who live or earn their livelihood at the site or within the corridor of impact (COI) / Right of Way (ROW)?		✓		
Is the ownership status and current usage of the land known?	✓			The land is currently owned by AC per land title with (LINK)
Will there be loss of housing?		✓		
Will there be loss of agricultural plots?		✓		
Will there be losses of crops, trees, and fixed assets (i.e. fences, pumps, etc.)?		✓		
Will there be loss of businesses or enterprises?		✓		
Will there be loss of incomes and livelihoods?		✓		
Will people lose access to facilities, services, or natural resources?		✓		
Will any social or economic activities be affected by land use-related changes?		✓		
Are any of the affected persons (AP) from indigenous or ethnic minority groups? If yes, please describe the situation		✓		

3. Screening Questions for Indigenous People Impact

KEY CONCERNS (Please provide elaborations on the Remarks column)	YES	NO	NOT KNOWN	Remarks
A. Indigenous Peoples Identification				
1. Are there socio-cultural groups present in or use the project area who may be considered as "tribes" (hill tribes, schedules tribes, tribal peoples), "minorities" (ethnic or national minorities), or "indigenous communities" in the project area?		✓		
2. Are there national or local laws or policies as well as anthropological researches/studies that consider these groups present in or using the project area as belonging to "ethnic minorities", scheduled tribes, tribal peoples, national minorities, or cultural communities?		✓		
3. Do such groups self-identify as being part of a distinct social and cultural group?		✓		
4. Do such groups maintain collective attachments to distinct habitats or ancestral territories and/or to the natural resources in these habitats and territories?		✓		
5. Do such groups maintain cultural, economic, social, and political institutions distinct from the dominant society and culture?		✓		
6. Do such groups speak a distinct language or dialect?		✓		
7. Has such groups been historically, socially and economically marginalized, disempowered, excluded, and/or discriminated against?		✓		
8. Are such groups represented as "Indigenous Peoples" or as "ethnic minorities" or "scheduled tribes" or "tribal populations" in any formal decision-making bodies at the national or local levels?		✓		
B. Identification of Potential Impacts				
9. Will the project directly or indirectly benefit or target Indigenous Peoples?		✓		
10. Will the project directly or indirectly affect Indigenous Peoples' traditional socio-cultural and belief practices? (e.g. child-rearing, health, education, arts, and governance)		✓		
11. Will the project affect the livelihood systems of Indigenous Peoples? (e.g., food production system, natural resource management, crafts and trade, employment status)		✓		
12. Will the project be in an area (land or territory) occupied, owned, or used by Indigenous Peoples, and/or claimed as ancestral domain?		✓		
C. Identification of Special Requirements <i>Will the project activities include:</i>				
13. Commercial development of the cultural resources and knowledge of Indigenous Peoples?		✓		
14. Physical displacement from traditional or customary lands?		✓		

KEY CONCERNS (Please provide elaborations on the Remarks column)	YES	NO	NOT KNOWN	Remarks
15. Commercial development of natural resources (such as minerals, hydrocarbons, forests, water, hunting or fishing grounds) within customary lands under use that would impact the livelihoods or the cultural, ceremonial, spiritual uses that define the identity and community of Indigenous Peoples?		✓		
16. Establishing legal recognition of rights to lands and territories that are traditionally owned or customarily used, occupied or claimed by indigenous peoples ?		✓		
17. Acquisition of lands that are traditionally owned or customarily used, occupied or claimed by indigenous peoples?		✓		

4. Involuntary Resettlement and Indigenous People Impact

After reviewing the answers above, EA/ Safeguard Team confirms that the proposed subsection/ section/ subproject/component (tick as appropriate):

- [X] Has involuntary resettlement (IR) or land acquisition impact, a resettlement plan (or corrective action plan) is required
- [✓] Has No IR impact, due diligence report to be prepared to confirm.
- [X] Has Indigenous People (IP) impact, an indigenous people plan (IPP) (or specific IP action plan) is required
- [✓] Has No IP impact, no IPP/specific action plan is required.

Prepared by:



Signature:

Name: Oum Sith (CS1/PIC)

Position: Social Safeguards Specialist

November, 2021

INVOLUNTARY RESETTLEMENT/ LAND ACQUISITION AND INDIGENOUS PEOPLE SCREENING CHECKLISTS for Romdoul Dontey Agricultural Cooperative (AC)

1. Information on project/subproject/component:

- Information on project/subproject/component:
- Subproject: AC Storage/warehouse
- Contract package number: Lot 2: CW3a1/CFAVC/MAFF/2021 Tboung Khmum province
- Angkor Leu village, Dounte commune, Ponhea Krek district, Tboung Khmum
- Technical Description: The Construction of Agricultural Cooperative Storage/Warehouse 1 Unit (50t)

2. Screening Questions for Involuntary Resettlement Impact

Below is the initial screening for involuntary resettlement impacts and due diligence exercise. Both permanent and temporary impacts must be considered and reported in the screening process.

Involuntary Resettlement Impacts	Yes	No	Not known	Remarks
Will the project include any physical construction work?	✓			
Does the proposed activity include upgrading or rehabilitation of existing physical facilities?		✓		
Will it require permanent and/or temporary involuntary land acquisition?		✓		
Will it require donation or negotiated land acquisition?		✓		
Are there any non-titled people who live or earn their livelihood at the site or within the corridor of impact (COI) / Right of Way (ROW)?		✓		
Is the ownership status and current usage of the land known?	✓			The land is currently owned by AC per land title with (LINK)
Will there be loss of housing?		✓		
Will there be loss of agricultural plots?		✓		
Will there be losses of crops, trees, and fixed assets (i.e. fences, pumps, etc.)?		✓		
Will there be loss of businesses or enterprises?		✓		
Will there be loss of incomes and livelihoods?		✓		
Will people lose access to facilities, services, or natural resources?		✓		
Will any social or economic activities be affected by land use-related changes?		✓		
Are any of the affected persons (AP) from indigenous or ethnic minority groups? If yes, please describe the situation		✓		

3. Screening Questions for Indigenous People Impact

KEY CONCERNS (Please provide elaborations on the Remarks column)	YES	NO	NOT KNOWN	Remarks
A. Indigenous Peoples Identification				
1. Are there socio-cultural groups present in or use the project area who may be considered as "tribes" (hill tribes, schedules tribes, tribal peoples), "minorities" (ethnic or national minorities), or "indigenous communities" in the project area?		✓		
2. Are there national or local laws or policies as well as anthropological researches/studies that consider these groups present in or using the project area as belonging to "ethnic minorities", scheduled tribes, tribal peoples, national minorities, or cultural communities?		✓		
3. Do such groups self-identify as being part of a distinct social and cultural group?		✓		
4. Do such groups maintain collective attachments to distinct habitats or ancestral territories and/or to the natural resources in these habitats and territories?		✓		
5. Do such groups maintain cultural, economic, social, and political institutions distinct from the dominant society and culture?		✓		
6. Do such groups speak a distinct language or dialect?		✓		
7. Has such groups been historically, socially and economically marginalized, disempowered, excluded, and/or discriminated against?		✓		
8. Are such groups represented as "Indigenous Peoples" or as "ethnic minorities" or "scheduled tribes" or "tribal populations" in any formal decision-making bodies at the national or local levels?		✓		
B. Identification of Potential Impacts				
9. Will the project directly or indirectly benefit or target Indigenous Peoples?		✓		
10. Will the project directly or indirectly affect Indigenous Peoples' traditional socio-cultural and belief practices? (e.g. child-rearing, health, education, arts, and governance)		✓		
11. Will the project affect the livelihood systems of Indigenous Peoples? (e.g., food production system, natural resource management, crafts and trade, employment status)		✓		
12. Will the project be in an area (land or territory) occupied, owned, or used by Indigenous Peoples, and/or claimed as ancestral domain?		✓		
C. Identification of Special Requirements <i>Will the project activities include:</i>				
13. Commercial development of the cultural resources and knowledge of Indigenous Peoples?		✓		
14. Physical displacement from traditional or customary lands?		✓		

KEY CONCERNS (Please provide elaborations on the Remarks column)	YES	NO	NOT KNOWN	Remarks
15. Commercial development of natural resources (such as minerals, hydrocarbons, forests, water, hunting or fishing grounds) within customary lands under use that would impact the livelihoods or the cultural, ceremonial, spiritual uses that define the identity and community of Indigenous Peoples?		✓		
16. Establishing legal recognition of rights to lands and territories that are traditionally owned or customarily used, occupied or claimed by indigenous peoples ?		✓		
17. Acquisition of lands that are traditionally owned or customarily used, occupied or claimed by indigenous peoples?		✓		

4. Involuntary Resettlement and Indigenous People Impact

After reviewing the answers above, EA/ Safeguard Team confirms that the proposed subsection/ section/ subproject/component (tick as appropriate):

- [X] Has involuntary resettlement (IR) or land acquisition impact, a resettlement plan (or corrective action plan) is required
- [✓] Has No IR impact, due diligence report to be prepared to confirm.
- [X] Has Indigenous People (IP) impact, an indigenous people plan (IPP) (or specific IP action plan) is required
- [✓] Has No IP impact, no IPP/specific action plan is required.

Prepared by:



Signature:

Name: Oum Sith (CS1/PIC)

Position: Social Safeguards Specialist

November, 2021

INVOLUNTARY RESETTLEMENT/ LAND ACQUISITION AND INDIGENOUS PEOPLE SCREENING CHECKLISTS for Lngieng Meanchey Agricultural Cooperative (AC)

1. Information on project/subproject/component:

- Information on project/subproject/component:
- Subproject: AC Storage/warehouse
- Contract package number: Lot 2: CW3a1/CFAVC/MAFF/2021 Tboung Khmum province
- Smounh village, Lngieng commune, Tboung Khmum district, Tboung Khmum
- Technical Description: The Construction of Agricultural Cooperative Storage/Warehouse 1 Unit (200t)

2. Screening Questions for Involuntary Resettlement Impact

Below is the initial screening for involuntary resettlement impacts and due diligence exercise. Both permanent and temporary impacts must be considered and reported in the screening process.

Involuntary Resettlement Impacts	Yes	No	Not known	Remarks
Will the project include any physical construction work?	✓			
Does the proposed activity include upgrading or rehabilitation of existing physical facilities?		✓		
Will it require permanent and/or temporary involuntary land acquisition?		✓		
Will it require donation or negotiated land acquisition?		✓		
Are there any non-titled people who live or earn their livelihood at the site or within the corridor of impact (COI) / Right of Way (ROW)?		✓		
Is the ownership status and current usage of the land known?	✓			The land is currently owned by AC per land title with (LINK)
Will there be loss of housing?		✓		
Will there be loss of agricultural plots?		✓		
Will there be losses of crops, trees, and fixed assets (i.e. fences, pumps, etc.)?		✓		
Will there be loss of businesses or enterprises?		✓		
Will there be loss of incomes and livelihoods?		✓		
Will people lose access to facilities, services, or natural resources?		✓		
Will any social or economic activities be affected by land use-related changes?		✓		
Are any of the affected persons (AP) from indigenous or ethnic minority groups? If yes, please describe the situation		✓		

3. Screening Questions for Indigenous People Impact

KEY CONCERNS (Please provide elaborations on the Remarks column)	YES	NO	NOT KNOWN	Remarks
A. Indigenous Peoples Identification				
1. Are there socio-cultural groups present in or use the project area who may be considered as "tribes" (hill tribes, schedules tribes, tribal peoples), "minorities" (ethnic or national minorities), or "indigenous communities" in the project area?		✓		
2. Are there national or local laws or policies as well as anthropological researches/studies that consider these groups present in or using the project area as belonging to "ethnic minorities", scheduled tribes, tribal peoples, national minorities, or cultural communities?		✓		
3. Do such groups self-identify as being part of a distinct social and cultural group?		✓		
4. Do such groups maintain collective attachments to distinct habitats or ancestral territories and/or to the natural resources in these habitats and territories?		✓		
5. Do such groups maintain cultural, economic, social, and political institutions distinct from the dominant society and culture?		✓		
6. Do such groups speak a distinct language or dialect?		✓		
7. Has such groups been historically, socially and economically marginalized, disempowered, excluded, and/or discriminated against?		✓		
8. Are such groups represented as "Indigenous Peoples" or as "ethnic minorities" or "scheduled tribes" or "tribal populations" in any formal decision-making bodies at the national or local levels?		✓		
B. Identification of Potential Impacts				
9. Will the project directly or indirectly benefit or target Indigenous Peoples?		✓		
10. Will the project directly or indirectly affect Indigenous Peoples' traditional socio-cultural and belief practices? (e.g. child-rearing, health, education, arts, and governance)		✓		
11. Will the project affect the livelihood systems of Indigenous Peoples? (e.g., food production system, natural resource management, crafts and trade, employment status)		✓		
12. Will the project be in an area (land or territory) occupied, owned, or used by Indigenous Peoples, and/or claimed as ancestral domain?		✓		
C. Identification of Special Requirements <i>Will the project activities include:</i>				
13. Commercial development of the cultural resources and knowledge of Indigenous Peoples?		✓		
14. Physical displacement from traditional or customary lands?		✓		

KEY CONCERNS (Please provide elaborations on the Remarks column)	YES	NO	NOT KNOWN	Remarks
15. Commercial development of natural resources (such as minerals, hydrocarbons, forests, water, hunting or fishing grounds) within customary lands under use that would impact the livelihoods or the cultural, ceremonial, spiritual uses that define the identity and community of Indigenous Peoples?		✓		
16. Establishing legal recognition of rights to lands and territories that are traditionally owned or customarily used, occupied or claimed by indigenous peoples ?		✓		
17. Acquisition of lands that are traditionally owned or customarily used, occupied or claimed by indigenous peoples?		✓		

4. Involuntary Resettlement and Indigenous People Impact

After reviewing the answers above, EA/ Safeguard Team confirms that the proposed subsection/ section/ subproject/component (tick as appropriate):

- [X] Has involuntary resettlement (IR) or land acquisition impact, a resettlement plan (or corrective action plan) is required
- [✓] Has No IR impact, due diligence report to be prepared to confirm.
- [X] Has Indigenous People (IP) impact, an indigenous people plan (IPP) (or specific IP action plan) is required
- [✓] Has No IP impact, no IPP/specific action plan is required.

Prepared by:



Signature:
Name: Oum Sith (CS1/PIC)
Position: Social Safeguards Specialist
November, 2021

INVOLUNTARY RESETTLEMENT/ LAND ACQUISITION AND INDIGENOUS PEOPLE SCREENING CHECKLISTS for Baitong Korksrok Agricultural Cooperative (AC)

1. Information on project/subproject/component:

- Information on project/subproject/component:
- Subproject : AC Storage/warehouse
- Contract package number: Lot 2: CW3a1/CFAVC/MAFF/2021 Tboung Khmum province
- Kork Srok village, Kork Srok commune, Dambae district, Tboung Khmum
- Technical Description: The Construction of Agricultural Cooperative Storage/Warehouse 1 Unit (100t)

2. Screening Questions for Involuntary Resettlement Impact

Below is the initial screening for involuntary resettlement impacts and due diligence exercise. Both permanent and temporary impacts must be considered and reported in the screening process.

Involuntary Resettlement Impacts	Yes	No	Not known	Remarks
Will the project include any physical construction work?	✓			
Does the proposed activity include upgrading or rehabilitation of existing physical facilities?		✓		
Will it require permanent and/or temporary involuntary land acquisition?		✓		
Will it require donation or negotiated land acquisition?		✓		
Are there any non-titled people who live or earn their livelihood at the site or within the corridor of impact (COI) / Right of Way (ROW)?		✓		
Is the ownership status and current usage of the land known?	✓			The land is currently owned by AC per land title with (LINK)
Will there be loss of housing?		✓		
Will there be loss of agricultural plots?		✓		
Will there be losses of crops, trees, and fixed assets (i.e. fences, pumps, etc.)?		✓		
Will there be loss of businesses or enterprises?		✓		
Will there be loss of incomes and livelihoods?		✓		
Will people lose access to facilities, services, or natural resources?		✓		
Will any social or economic activities be affected by land use-related changes?		✓		
Are any of the affected persons (AP) from indigenous or ethnic minority groups? If yes, please describe the situation		✓		

3. Screening Questions for Indigenous People Impact

KEY CONCERNS (Please provide elaborations on the Remarks column)	YES	NO	NOT KNOWN	Remarks
A. Indigenous Peoples Identification				
1. Are there socio-cultural groups present in or use the project area who may be considered as "tribes" (hill tribes, schedules tribes, tribal peoples), "minorities" (ethnic or national minorities), or "indigenous communities" in the project area?		✓		
2. Are there national or local laws or policies as well as anthropological researches/studies that consider these groups present in or using the project area as belonging to "ethnic minorities", scheduled tribes, tribal peoples, national minorities, or cultural communities?		✓		
3. Do such groups self-identify as being part of a distinct social and cultural group?		✓		
4. Do such groups maintain collective attachments to distinct habitats or ancestral territories and/or to the natural resources in these habitats and territories?		✓		
5. Do such groups maintain cultural, economic, social, and political institutions distinct from the dominant society and culture?		✓		
6. Do such groups speak a distinct language or dialect?		✓		
7. Has such groups been historically, socially and economically marginalized, disempowered, excluded, and/or discriminated against?		✓		
8. Are such groups represented as "Indigenous Peoples" or as "ethnic minorities" or "scheduled tribes" or "tribal populations" in any formal decision-making bodies at the national or local levels?		✓		
B. Identification of Potential Impacts				
9. Will the project directly or indirectly benefit or target Indigenous Peoples?		✓		
10. Will the project directly or indirectly affect Indigenous Peoples' traditional socio-cultural and belief practices? (e.g. child-rearing, health, education, arts, and governance)		✓		
11. Will the project affect the livelihood systems of Indigenous Peoples? (e.g., food production system, natural resource management, crafts and trade, employment status)		✓		
12. Will the project be in an area (land or territory) occupied, owned, or used by Indigenous Peoples, and/or claimed as ancestral domain?		✓		
C. Identification of Special Requirements <i>Will the project activities include:</i>				
13. Commercial development of the cultural resources and knowledge of Indigenous Peoples?		✓		
14. Physical displacement from traditional or customary lands?		✓		

KEY CONCERNS (Please provide elaborations on the Remarks column)	YES	NO	NOT KNOWN	Remarks
15. Commercial development of natural resources (such as minerals, hydrocarbons, forests, water, hunting or fishing grounds) within customary lands under use that would impact the livelihoods or the cultural, ceremonial, spiritual uses that define the identity and community of Indigenous Peoples?		✓		
16. Establishing legal recognition of rights to lands and territories that are traditionally owned or customarily used, occupied or claimed by indigenous peoples ?		✓		
17. Acquisition of lands that are traditionally owned or customarily used, occupied or claimed by indigenous peoples?		✓		

4. Involuntary Resettlement and Indigenous People Impact

After reviewing the answers above, EA/ Safeguard Team confirms that the proposed subsection/ section/ subproject/component (tick as appropriate):

- [X] Has involuntary resettlement (IR) or land acquisition impact, a resettlement plan (or corrective action plan) is required
- [✓] Has No IR impact, due diligence report to be prepared to confirm.
- [X] Has Indigenous People (IP) impact, an indigenous people plan (IPP) (or specific IP action plan) is required
- [✓] Has No IP impact, no IPP/specific action plan is required.

Prepared by:



Signature:

Name: Oum Sith (CS1/PIC)

Position: Social Safeguards Specialist

November, 2021

INVOLUNTARY RESETTLEMENT/ LAND ACQUISITION AND INDIGENOUS PEOPLE SCREENING CHECKLISTS for Samaky Meanchey Agricultural Cooperative (AC)

1. Information on project/subproject/component:

- Information on project/subproject/component:
- Subproject : AC Storage/warehouse
- Contract package number: Lot 2: CW3a1/CFAVC/MAFF/2021 Tboung Khmum province
- Chamkar Kor village, Chork commune, Ou Raing Ov district, Tboung Khmum
- Technical Description: The Construction of Agricultural Cooperative Storage/Warehouse 1 Unit (100t)

2. Screening Questions for Involuntary Resettlement Impact

Below is the initial screening for involuntary resettlement impacts and due diligence exercise. Both permanent and temporary impacts must be considered and reported in the screening process.

Involuntary Resettlement Impacts	Yes	No	Not known	Remarks
Will the project include any physical construction work?	✓			
Does the proposed activity include upgrading or rehabilitation of existing physical facilities?		✓		
Will it require permanent and/or temporary involuntary land acquisition?		✓		
Will it require donation or negotiated land acquisition?		✓		
Are there any non-titled people who live or earn their livelihood at the site or within the corridor of impact (COI) / Right of Way (ROW)?		✓		
Is the ownership status and current usage of the land known?	✓			The land is currently owned by AC per land title with (LINK)
Will there be loss of housing?		✓		
Will there be loss of agricultural plots?		✓		
Will there be losses of crops, trees, and fixed assets (i.e. fences, pumps, etc.)?		✓		
Will there be loss of businesses or enterprises?		✓		
Will there be loss of incomes and livelihoods?		✓		
Will people lose access to facilities, services, or natural resources?		✓		
Will any social or economic activities be affected by land use-related changes?		✓		
Are any of the affected persons (AP) from indigenous or ethnic minority groups? If yes, please describe the situation		✓		

3. Screening Questions for Indigenous People Impact

KEY CONCERNS (Please provide elaborations on the Remarks column)	YES	NO	NOT KNOWN	Remarks
A. Indigenous Peoples Identification				
1. Are there socio-cultural groups present in or use the project area who may be considered as "tribes" (hill tribes, schedules tribes, tribal peoples), "minorities" (ethnic or national minorities), or "indigenous communities" in the project area?		✓		
2. Are there national or local laws or policies as well as anthropological researches/studies that consider these groups present in or using the project area as belonging to "ethnic minorities", scheduled tribes, tribal peoples, national minorities, or cultural communities?		✓		
3. Do such groups self-identify as being part of a distinct social and cultural group?		✓		
4. Do such groups maintain collective attachments to distinct habitats or ancestral territories and/or to the natural resources in these habitats and territories?		✓		
5. Do such groups maintain cultural, economic, social, and political institutions distinct from the dominant society and culture?		✓		
6. Do such groups speak a distinct language or dialect?		✓		
7. Has such groups been historically, socially and economically marginalized, disempowered, excluded, and/or discriminated against?		✓		
8. Are such groups represented as "Indigenous Peoples" or as "ethnic minorities" or "scheduled tribes" or "tribal populations" in any formal decision-making bodies at the national or local levels?		✓		
B. Identification of Potential Impacts				
9. Will the project directly or indirectly benefit or target Indigenous Peoples?		✓		
10. Will the project directly or indirectly affect Indigenous Peoples' traditional socio-cultural and belief practices? (e.g. child-rearing, health, education, arts, and governance)		✓		
11. Will the project affect the livelihood systems of Indigenous Peoples? (e.g., food production system, natural resource management, crafts and trade, employment status)		✓		
12. Will the project be in an area (land or territory) occupied, owned, or used by Indigenous Peoples, and/or claimed as ancestral domain?		✓		
C. Identification of Special Requirements <i>Will the project activities include:</i>				
13. Commercial development of the cultural resources and knowledge of Indigenous Peoples?		✓		
14. Physical displacement from traditional or customary lands?		✓		

KEY CONCERNS (Please provide elaborations on the Remarks column)	YES	NO	NOT KNOWN	Remarks
15. Commercial development of natural resources (such as minerals, hydrocarbons, forests, water, hunting or fishing grounds) within customary lands under use that would impact the livelihoods or the cultural, ceremonial, spiritual uses that define the identity and community of Indigenous Peoples?		✓		
16. Establishing legal recognition of rights to lands and territories that are traditionally owned or customarily used, occupied or claimed by indigenous peoples ?		✓		
17. Acquisition of lands that are traditionally owned or customarily used, occupied or claimed by indigenous peoples?		✓		

4. Involuntary Resettlement and Indigenous People Impact

After reviewing the answers above, EA/ Safeguard Team confirms that the proposed subsection/ section/ subproject/component (tick as appropriate):

- [X] Has involuntary resettlement (IR) or land acquisition impact, a resettlement plan (or corrective action plan) is required
- [✓] Has No IR impact, due diligence report to be prepared to confirm.
- [X] Has Indigenous People (IP) impact, an indigenous people plan (IPP) (or specific IP action plan) is required
- [✓] Has No IP impact, no IPP/specific action plan is required.

Prepared by:



Signature:

Name: Oum Sith (CS1/PIC)

Position: Social Safeguards Specialist

November, 2021

INVOLUNTARY RESETTLEMENT/ LAND ACQUISITION AND INDIGENOUS PEOPLE SCREENING CHECKLISTS for Rumchek Meanchey Agricultural Cooperative (AC)

1. Information on project/subproject/component:

- Information on project/subproject/component:
- Subproject: AC Storage/warehouse
- Contract package number: Lot 2: CW3a1/CFAVC/MAFF/2021 Tboung Khmum province
- Chheua Khloem village, Rom Chek commune, Memot Krek district, Tboung Khmum
- Technical Description: The Construction of Agricultural Cooperative Storage/Warehouse 1 Unit (200t)

2. Screening Questions for Involuntary Resettlement Impact

Below is the initial screening for involuntary resettlement impacts and due diligence exercise. Both permanent and temporary impacts must be considered and reported in the screening process.

Involuntary Resettlement Impacts	Yes	No	Not known	Remarks
Will the project include any physical construction work?	✓			
Does the proposed activity include upgrading or rehabilitation of existing physical facilities?		✓		
Will it require permanent and/or temporary involuntary land acquisition?		✓		
Will it require donation or negotiated land acquisition?		✓		
Are there any non-titled people who live or earn their livelihood at the site or within the corridor of impact (COI) / Right of Way (ROW)?		✓		
Is the ownership status and current usage of the land known?	✓			The land is currently owned by AC per land title with (LINK)
Will there be loss of housing?		✓		
Will there be loss of agricultural plots?		✓		
Will there be losses of crops, trees, and fixed assets (i.e. fences, pumps, etc.)?		✓		
Will there be loss of businesses or enterprises?		✓		
Will there be loss of incomes and livelihoods?		✓		
Will people lose access to facilities, services, or natural resources?		✓		
Will any social or economic activities be affected by land use-related changes?		✓		
Are any of the affected persons (AP) from indigenous or ethnic minority groups? If yes, please describe the situation		✓		

3. Screening Questions for Indigenous People Impact

KEY CONCERNS (Please provide elaborations on the Remarks column)	YES	NO	NOT KNOWN	Remarks
A. Indigenous Peoples Identification				
1. Are there socio-cultural groups present in or use the project area who may be considered as "tribes" (hill tribes, schedules tribes, tribal peoples), "minorities" (ethnic or national minorities), or "indigenous communities" in the project area?		✓		
2. Are there national or local laws or policies as well as anthropological researches/studies that consider these groups present in or using the project area as belonging to "ethnic minorities", scheduled tribes, tribal peoples, national minorities, or cultural communities?		✓		
3. Do such groups self-identify as being part of a distinct social and cultural group?		✓		
4. Do such groups maintain collective attachments to distinct habitats or ancestral territories and/or to the natural resources in these habitats and territories?		✓		
5. Do such groups maintain cultural, economic, social, and political institutions distinct from the dominant society and culture?		✓		
6. Do such groups speak a distinct language or dialect?		✓		
7. Has such groups been historically, socially and economically marginalized, disempowered, excluded, and/or discriminated against?		✓		
8. Are such groups represented as "Indigenous Peoples" or as "ethnic minorities" or "scheduled tribes" or "tribal populations" in any formal decision-making bodies at the national or local levels?		✓		
B. Identification of Potential Impacts				
9. Will the project directly or indirectly benefit or target Indigenous Peoples?		✓		
10. Will the project directly or indirectly affect Indigenous Peoples' traditional socio-cultural and belief practices? (e.g. child-rearing, health, education, arts, and governance)		✓		
11. Will the project affect the livelihood systems of Indigenous Peoples? (e.g., food production system, natural resource management, crafts and trade, employment status)		✓		
12. Will the project be in an area (land or territory) occupied, owned, or used by Indigenous Peoples, and/or claimed as ancestral domain?		✓		
C. Identification of Special Requirements <i>Will the project activities include:</i>				
13. Commercial development of the cultural resources and knowledge of Indigenous Peoples?		✓		
14. Physical displacement from traditional or customary lands?		✓		

KEY CONCERNS (Please provide elaborations on the Remarks column)	YES	NO	NOT KNOWN	Remarks
15. Commercial development of natural resources (such as minerals, hydrocarbons, forests, water, hunting or fishing grounds) within customary lands under use that would impact the livelihoods or the cultural, ceremonial, spiritual uses that define the identity and community of Indigenous Peoples?		✓		
16. Establishing legal recognition of rights to lands and territories that are traditionally owned or customarily used, occupied or claimed by indigenous peoples ?		✓		
17. Acquisition of lands that are traditionally owned or customarily used, occupied or claimed by indigenous peoples?		✓		

4. Involuntary Resettlement and Indigenous People Impact

After reviewing the answers above, EA/ Safeguard Team confirms that the proposed subsection/ section/ subproject/component (tick as appropriate):

- [X] Has involuntary resettlement (IR) or land acquisition impact, a resettlement plan (or corrective action plan) is required
- [✓] Has No IR impact, due diligence report to be prepared to confirm.
- [X] Has Indigenous People (IP) impact, an indigenous people plan (IPP) (or specific IP action plan) is required
- [✓] Has No IP impact, no IPP/specific action plan is required.

Prepared by:



Signature:

Name: Oum Sith (CS1/PIC)

Position: Social Safeguards Specialist

November, 2021

INVOLUNTARY RESETTLEMENT/ LAND ACQUISITION AND INDIGENOUS PEOPLE SCREENING CHECKLISTS for Seda Meanchey Agricultural Cooperative (AC)

1. Information on project/subproject/component:

- Information on project/subproject/component:
- Subproject : AC Storage/warehouse
- Contract package number: Lot 2: CW3a1/CFAVC/MAFF/2021 Tboung Khmum province
- Seda Meanchey village, Seda commune, Dambae district, Tboung Khmum
- Technical Description: The Construction of Agricultural Cooperative Storage/Warehouse 1 Unit (200t)

2. Screening Questions for Involuntary Resettlement Impact

Below is the initial screening for involuntary resettlement impacts and due diligence exercise. Both permanent and temporary impacts must be considered and reported in the screening process.

Involuntary Resettlement Impacts	Yes	No	Not known	Remarks
Will the project include any physical construction work?	✓			
Does the proposed activity include upgrading or rehabilitation of existing physical facilities?		✓		
Will it require permanent and/or temporary involuntary land acquisition?		✓		
Will it require donation or negotiated land acquisition?		✓		
Are there any non-titled people who live or earn their livelihood at the site or within the corridor of impact (COI) / Right of Way (ROW)?		✓		
Is the ownership status and current usage of the land known?	✓			The land is currently owned by AC per land title with (LINK)
Will there be loss of housing?		✓		
Will there be loss of agricultural plots?		✓		
Will there be losses of crops, trees, and fixed assets (i.e. fences, pumps, etc.)?		✓		
Will there be loss of businesses or enterprises?		✓		
Will there be loss of incomes and livelihoods?		✓		
Will people lose access to facilities, services, or natural resources?		✓		
Will any social or economic activities be affected by land use-related changes?		✓		
Are any of the affected persons (AP) from indigenous or ethnic minority groups? If yes, please describe the situation		✓		

3. Screening Questions for Indigenous People Impact

KEY CONCERNS (Please provide elaborations on the Remarks column)	YES	NO	NOT KNOWN	Remarks
A. Indigenous Peoples Identification				
1. Are there socio-cultural groups present in or use the project area who may be considered as "tribes" (hill tribes, schedules tribes, tribal peoples), "minorities" (ethnic or national minorities), or "indigenous communities" in the project area?		✓		
2. Are there national or local laws or policies as well as anthropological researches/studies that consider these groups present in or using the project area as belonging to "ethnic minorities", scheduled tribes, tribal peoples, national minorities, or cultural communities?		✓		
3. Do such groups self-identify as being part of a distinct social and cultural group?		✓		
4. Do such groups maintain collective attachments to distinct habitats or ancestral territories and/or to the natural resources in these habitats and territories?		✓		
5. Do such groups maintain cultural, economic, social, and political institutions distinct from the dominant society and culture?		✓		
6. Do such groups speak a distinct language or dialect?		✓		
7. Has such groups been historically, socially and economically marginalized, disempowered, excluded, and/or discriminated against?		✓		
8. Are such groups represented as "Indigenous Peoples" or as "ethnic minorities" or "scheduled tribes" or "tribal populations" in any formal decision-making bodies at the national or local levels?		✓		
B. Identification of Potential Impacts				
9. Will the project directly or indirectly benefit or target Indigenous Peoples?		✓		
10. Will the project directly or indirectly affect Indigenous Peoples' traditional socio-cultural and belief practices? (e.g. child-rearing, health, education, arts, and governance)		✓		
11. Will the project affect the livelihood systems of Indigenous Peoples? (e.g., food production system, natural resource management, crafts and trade, employment status)		✓		
12. Will the project be in an area (land or territory) occupied, owned, or used by Indigenous Peoples, and/or claimed as ancestral domain?		✓		
C. Identification of Special Requirements <i>Will the project activities include:</i>				
13. Commercial development of the cultural resources and knowledge of Indigenous Peoples?		✓		
14. Physical displacement from traditional or customary lands?		✓		

KEY CONCERNS (Please provide elaborations on the Remarks column)	YES	NO	NOT KNOWN	Remarks
15. Commercial development of natural resources (such as minerals, hydrocarbons, forests, water, hunting or fishing grounds) within customary lands under use that would impact the livelihoods or the cultural, ceremonial, spiritual uses that define the identity and community of Indigenous Peoples?		✓		
16. Establishing legal recognition of rights to lands and territories that are traditionally owned or customarily used, occupied or claimed by indigenous peoples ?		✓		
17. Acquisition of lands that are traditionally owned or customarily used, occupied or claimed by indigenous peoples?		✓		

4. Involuntary Resettlement and Indigenous People Impact

After reviewing the answers above, EA/ Safeguard Team confirms that the proposed subsection/ section/ subproject/component (tick as appropriate):

- [X] Has involuntary resettlement (IR) or land acquisition impact, a resettlement plan (or corrective action plan) is required
- [✓] Has No IR impact, due diligence report to be prepared to confirm.
- [X] Has Indigenous People (IP) impact, an indigenous people plan (IPP) (or specific IP action plan) is required
- [✓] Has No IP impact, no IPP/specific action plan is required.

Prepared by:



Signature:

Name: Oum Sith (CS1/PIC)

Position: Social Safeguards Specialist

November, 2021

Appendix 1: The Revisit to each AC to get more details on each AC that is contained with standing crops and other structures and detailed clarification from current situation

- This following shows the current status as “Mid of July 2022” related to the standing crops and other structures as well as the land tenure.
 - 1) **Kampot**, there are 8 proposed units of storage, one of the eight unit-location contains with the structure and all the ACs have appropriate vacant land on which the storage/warehouse can be built, the detail is added in Appendix 1.1
 - 2) **Takeo**, there are 13 proposed units of storage, 3 of the 13 unit-locations contain with crops and structures, However, the construction of all AC storages will not affect the income or cause any disruption to the livelihoods of the AC owners and the details are added in Appendix 1.2
 - 3) **Kampong Cham**, there are 4 proposed units of storage, 2 of 4 locations contained with crops, and the detail is added in Appendix 1.3
 - 4) **Tboung Khmum**, there are 10 proposed units of storage, 5 of 10 locations contained with crops and other structures, However, the construction of all AC storages will not affect the income or cause any disruption to the livelihoods of the AC owners and Appendix 1.4 describes the detailed information.

Appendix 2: Kampot “8 Units of AC storages” owned by 8 ACs

No	AC Names	Warehouse Type & Sizes	AC Land Availability, m2	Land Tenure Status Please include type of land holding	Comments
1	Rorbroum Samaky ROUNG ROEUNG Agricultural Cooperative	Grain warehouse, 100 tone	1,256	<u>AC land transaction agreement</u>	On processing for hard land title and Appendix 1.1 described the detailed information on the proposed storage construction



These photos were taken in 1st week of July 2022

The structure where we can see in the AC (*Rorbroum Samaky ROUNG ROEUNG Agricultural Cooperative* – ROW No. 7 in above table), the storage construction will not cause any impact because the land space where we can see in the photo is big enough and the DED required size is smaller for 100 Tons of warehouse size (required land size of W 17.9m X L 23.45m, less than 432m²) while the total AC land size is 1,256 m².

Appendix 3: Takeo “13 Units of AC Storages” owned by 13 ACs

No	AC Names	Warehouse Type & Sizes	AC Land Availability, m2	Land Tenure Status Please include type of land holding	Comments
1	Phumbey Samaky Agricultural Cooperative	Grain warehouse, 100 tone	833	<u>AC land transaction agreement</u>	<u>Letter 65 shows the buy sale agreement</u> <u>Letter 66 notification from village, commune authorities to cadastral office</u>
2	Champa Preyphdao Agricultural Cooperative	Rice seed warehouse, 50 tone	2,700	<u>AC land transaction agreement</u>	
3	Morodak Rongreung Agricultural Cooperative	Grain warehouse, 100 tone	1,258	<u>AC land transaction agreement</u>	
4	Svayrun Amatak Agricultural Cooperative	Rice seed warehouse, 50 tone	1,040	<u>AC land transaction agreement</u>	

1) **No. 1 Phumbey Samaky AC:**

Letter 65 shows the buy sale agreement, Letter 66 notification from village, commune authorities to cadastral office



This is the land (yellow arrow) where the proposed storage will be constructed on, there is no any IR Impact, the Blue structure will not be affected and it is stand still as an AC office.

These photos were taken during the revisit in 1st week of July 2022

2) **No. 2 Champa Preyphdao AC:**

The attached two pictures show the previous situation of the proposed site but (it is now removed)

And two new pictures show the current situation for construction works are added (no more cropping).



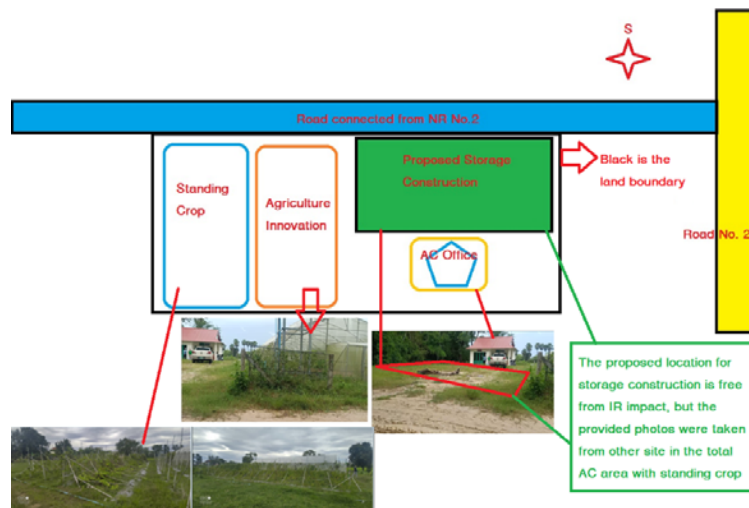
The land (yellow arrow) in front of the building (AC office) will be constructed the AC storage, and the agriculture innovation (structure on the right) will not be impacted by the construction of the storage). Because the proposed land is big enough compared to the DED required size, thus no IR impact.

These photos were taken during the revisit in 1st week of July 2022





A revisit to see the current status of the proposed location for storage construction was taken in 2nd week of July 2022, actually the proposed site is changed to the front of the AC office building which is still in the total land area owned by AC (just moved from another side to the front side), and it shows with no IR Impact



3) **No. 3 Morodak Rongreung AC:**

the land that preserved for storage construction is located in between the building on the left and innovation agriculture as we can see in the photo (Yellow Arrow), thus there is no IR Impact



The Yellow Arrow indicates the land where the proposed storage will be constructed, the team had detailed measured on the remaining land size and finding that it is big enough for construction per DED required size. (No impact to the both sides structures as shown between the yellow arrow.

4) Svayrun Amatak AC



The reality is that the AC bought 1,040 m² as a part from the hard land title in purpose of storage construction and there is no any IR impact on this proposed land

- *The land plot number 385 covering land area of 2,264 m² represented by hard land title figure 11 is belonging to Mr. Nun Reth. He sold part of his land plot to AC covering land area of 1,040 m² out of his total land on 11 June 2021, as shown in the AC land transaction agreement, letter 55. At the same time the land occupancy right letter was also prepared to transfer the right on the use of land from Mr. Nun Reth to the AC and the letter 58 presenting the land occupancy right transfer.*
- *The AC members agree to select Mr. Or Choeun who is currently the AC chief to be the representative in their name on the AC land, see letter 56 and Letter 57 and letter 58. And the reason of doing so because according to the district land cadastre, the hard land title could not be in the names of many persons, it could be represented only by one person.*
- *The local authority represented by the village and commune chiefs are confirming that Mr. Or Choeun is truly represent the AC and the also confirming that the AC has bought a plot of land with land backfill done for the construction of warehouse to be supported by the Project.*

Appendix 4: Kampong Cham “4 Units of AC Storage” owned by 4 ACs

No	AC Names	Warehouse Type & Sizes	AC Land Availability, m2	Land Tenure Status Please include type of land holding	Comments
1	Akphiwat Kaksekor-Agricultural Cooperative	W 17.9m x L 23.45m 419.755 m2	3,100	<u>AC land ownership confirmation from commune</u>	Land Status Confirmation from commune
2	Samaky Mohaknhoung Agricultral Cooperative	W 17.8m x L 17.9m 318.62 m2	735	<u>Land contribution agreement</u>	Propose location with photos of Current situation are added

1) No. 1 Akphiwat Kaksekor AC:



These Photos were taken during revisit in 2nd Week of July 2022

There will be no IR Impact during the construction of AC Storage

2) No. 2 Samaky Mohaknhoung AC:



These photos were taken during the revisit in 2nd week of July 2022

Only the green grass growing on the grown and the mangoes tree and palms are not on the AC storage proposed site.


Appendix 5: Tboung Khmum “10 Units of AC Storages”

No	AC Names	Warehouse Type & Sizes	AC Land Availability, m2	Land Tenure Status Please include type of land holding	Comments
1	Porpel Meanchey Agricultural Cooperative	Grain warehouse, 100 tone	1,088	<u>Land donation agreement between AC owner and commune council</u>	This AC is on processing of land ownership from district cadastral office
2	Arkpirak Ponhea Krek Dambae Agricultural Cooperative	Rice seed warehouse, 200 tone	2,656.83	<u>Certificate confirmation from Cadastral Office, and others</u>	Before the AC owner grew the casava in order not to keep the land free (but already collected the produce long ago), now only the green grass is growing on reserved land for construction works
3	Chey Nikum Meanchey Agricultural Cooperative	Grain warehouse, 100 tone	1,300	<u>Land donation agreement between AC owner and commune council</u>	Before the AC owner grew the cassava in order not to keep the land free, currently only the green grass growing on the land reserved for construction works of storage/warehouse
4	Romdoul Dontey Agricultural Cooperative	Rice seed warehouse, 50 tone	790	<u>AC land transaction agreement</u>	
5	Romchek Meanchey Agriculture Cooperative	CASSAVA warehouse, 200 tone	950	<u>Land donation agreement between AC owner and commune council</u>	AC requested the public land with area of 875m2 and received 950m2 from local authorities.

1) Porpel Meanchey Agricultural Cooperative:



These above photos were taken during the revisit in 2nd Week of July 2022, there are only green grasses on the land, this space is preserved for storage construction



Each AC with ownership transaction from commune was required to access to the confirmation from its cadastral district office on land tenure (some ACs are done while others are on processing)

2) Arkiprak Ponhea Krek Dambae Agricultural Cooperative



These photos were taken during the revisit in 2nd week of July 2022, this AC is processing to the cadastral district office on the land tenure, only the green grass on this land, and there will be no impact during construction of the storage

3) Chey Nikum Meanchey Agricultural Cooperative



These Photos were taken during the revisit in 2nd week of July 2022
Of course this land looks like rice field; In the last two years it was the rice field, currently the AC owned this land, buying this land preserved for storage construction purpose



The green grass on the left side of AC land is the access road, while at the front is the canal



On the AC land there are kinds of big green grass (green grass in bellow photos) planted by AC to compact the land, there will be no impact while the storage construction is started

4) Romdoul Dontey Agricultural Cooperative



This land was partly bought from a hard land title, currently it is under the processing of ownership transaction and the confirmation from district cadastral office, from the beginning of the subproject selection about two years, this land is preserved for storage construction, due to it looks like the rice field but no any crops on this preserved part (land), thus no IR Impact.

5) Romchek Meanchey Agriculture Cooperative



Discussing with AC Owner and AC Representative



Note:

The total area of casava is 1 ha and only the proposed area with total size of 35m by 25m (875 m²) is free from IR impact because this land is preserved by AC owner for storage construction, thus there is no any impact.